












Legend

-  Dumaresq to Lismore Study Area
-  Transmission Lines
-  Substation
-  High EEC
-  High Threatened Species
-  Medium Threatened Species
-  High EEC/Threatened Species (Unverified)
-  Medium Threatened Species (Unverified)
-  Brown Treecreeper
-  Diamond Firetail
-  Turquoise Parrot

All other areas are low threatened species

Note: Component C7 not shown.
(refer to Section 3)

Vegetation mapping is based on a preliminary field assessment conducted along public access roads. Vegetation communities more than 50m from public access roads can not be confirmed with certainty. All mapping should be verified by conducting detailed vegetation surveys. Vegetation community boundaries and species composition are subject to change following subsequent surveys.

Satellite imagery flown in 2006. Vegetation shown may not reflect current vegetation coverage.

Source: TransGrid

Drawn: AJW	Approved: LB	Date: 23/09/2009
------------	--------------	------------------

Job No.: 43177662	File No.: 43177662.045.mxd
-------------------	----------------------------

Client	TransGrid
--------	-----------

Project	DUMARESQ TO LISMORE 330 kV TRANSMISSION LINE
---------	---

Title	ECOLOGICAL CONSTRAINTS
-------	------------------------

Figure: 5.3q

