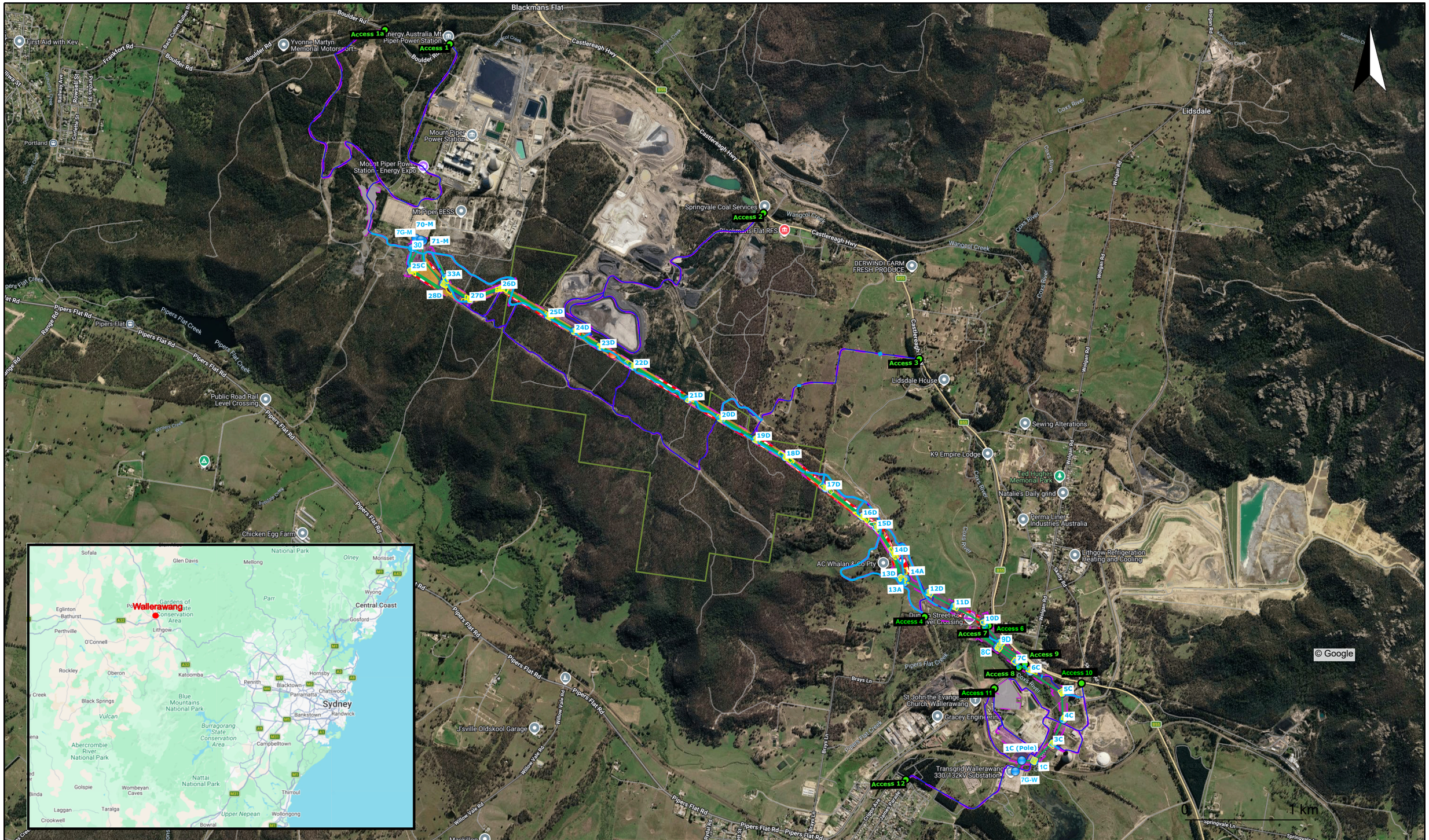

Structure Position - Final
Structure Position - Approved
132/330 kV Conductor Approved and Final
Partial Clearance Areas - Final
Exclusion Areas - Final
Full Clearing Areas – Final

Access Points
Access Tracks
Structure Pads
Cut and Fill Lines
Access Tracks - Final
Construction Compound
Waterway Crossings

Development area - approved
Subject to Consitency Assessment
NPWS Boundary

Transgrid

Property of Transgrid. No warranty is given that information shown is complete or accurate. The location of any property boundaries shown are approximate only.

1: 30000

Produced From TSS - GSA

Plot Creation Date: 30/10/2026 4:10:46 PM

Created by: P87730

MOUNT PIPER TO WALLERAWANG TRANSMISSION LINE UPGRADE

SSI-70279722
Final Layout Plans

2022-068	Overview	00	A3
Prefix	Sheet No.	Amendment	



Structure Position - Final
Structure Position - Approved
132/330 kV Conductor Approved and Final
Partial Clearance Areas - Final
Exclusion Areas - Final
Full Clearing Areas – Final
Access Points
Access Tracks
Structure Pads
Cut and Fill Lines
Access Tracks - Final
Construction Compound
Waterway Crossings
Development Area - Approved
Subject to Consitency Assessment
NPWS Boundary

Transgrid

Property of Transgrid. No warranty is given that information shown is complete or accurate. The location of any property boundaries shown are approximate only.

1: 4000

Produced From TSS - GSA

Plot Creation Date: 30/10/2026 4:04:31 PM

Created by: P87730

MOUNT PIPER TO WALLERAWANG TRANSMISSION LINE UPGRADE

SSI-70279722
Final Layout Plans

2022-068	Page 1	00	A3
Prefix	Sheet No.	Amendment	



- Structure Position - Final
- Structure Position - Approved
- 132/330 kV Conductor Approved and Final
- Partial Clearance Areas - Final
- Exclusion Areas - Final
- Full Clearing Areas – Final
- Access Points
- Access Tracks
- Structure Pads
- Cut and Fill Lines
- Access Tracks - Final
- Construction Compound
- Waterway Crossings
- Development Area - Approved
- Subject to Consitency Assessment
- NPWS Boundary

Transgrid

Property of Transgrid. No warranty is given that information shown is complete or accurate. The location of any property boundaries shown are approximate only.

1: 4000

Produced From TSS - GSA

Plot Creation Date: 30/10/2026 3:04:42 PM

Created by: P87730

MOUNT PIPER TO WALLERAWANG TRANSMISSION LINE UPGRADE

SSI-70279722
Final Layout Plans

2022-068	Page 2	00	A3
Prefix	Sheet No.	Amendment	

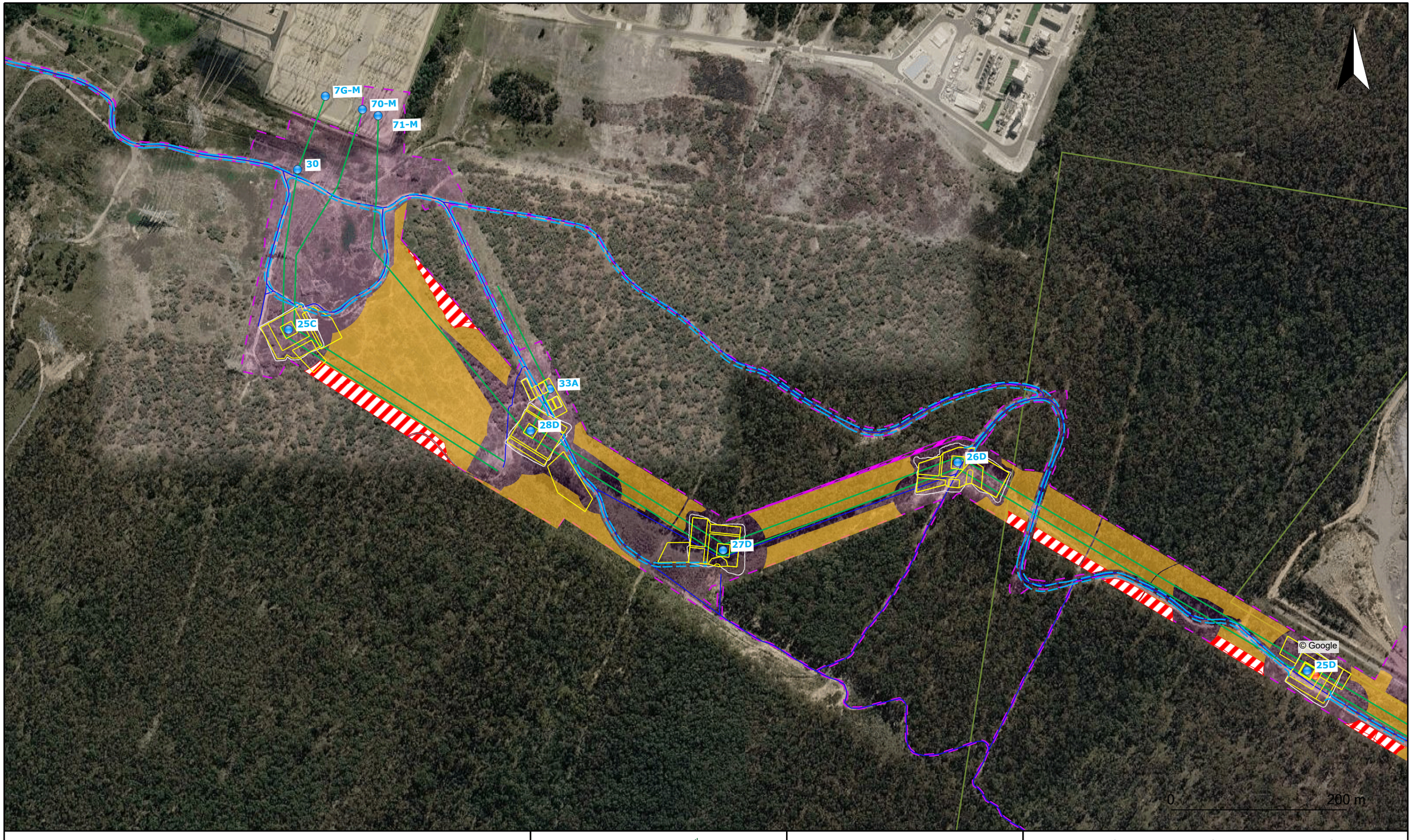

- Structure Position - Final
- Structure Position - Approved
- 132/330 kV Conductor Approved and Final
- Partial Clearance Areas - Final
- Exclusion Areas - Final
- Full Clearing Areas – Final
- Access Points
- Access Tracks
- Structure Pads
- Cut and Fill Lines
- Access Tracks - Final
- Construction Compound
- Waterway Crossings
- Development Area - Approved
- Subject to Consitency Assessment
- NPWS Boundary

Transgrid

Property of Transgrid. No warranty is given that information shown is complete or accurate. The location of any property boundaries shown are approximate only.

1: 4000

Produced From TSS - GSA

Plot Creation Date: 30/10/2026 3:04:52 PM

Created by: P87730

MOUNT PIPER TO WALLERAWANG TRANSMISSION LINE UPGRADE

SSI-70279722
Final Layout Plans

2022-068	Page 3	00	A3
Prefix	Sheet No.	Amendment	

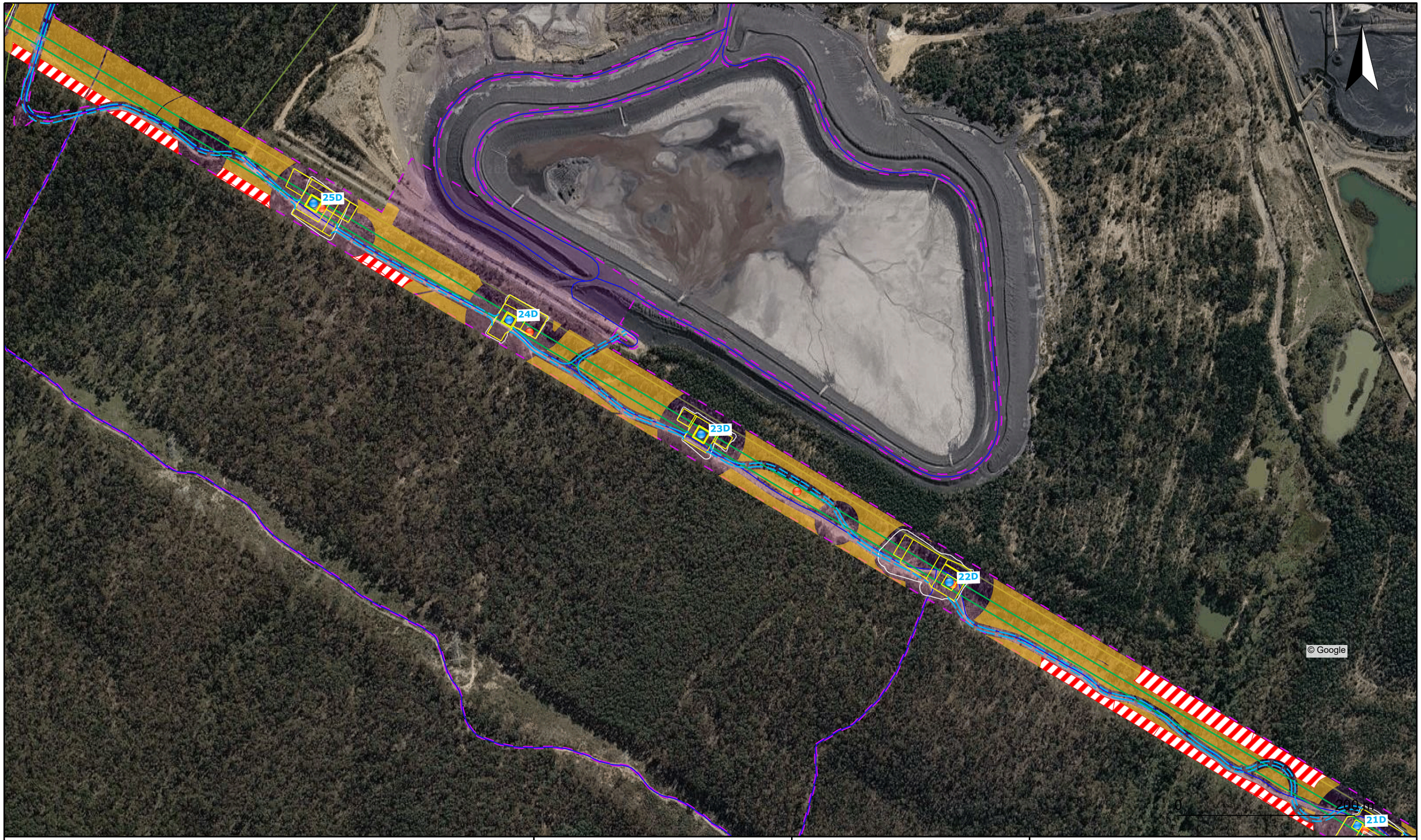

Structure Position - Final
Structure Position - Approved
132/330 kV Conductor Approved and Final
Partial Clearance Areas - Final
Exclusion Areas - Final
Full Clearing Areas – Final
Access Points
Access Tracks
Structure Pads
Cut and Fill Lines
Access Tracks - Final
Construction Compound
Waterway Crossings
Development Area - Approved
Subject to Consitency Assessment
NPWS Boundary

Transgrid

Property of Transgrid. No warranty is given that information shown is complete or accurate. The location of any property boundaries shown are approximate only.

1: 4000

Produced From TSS - GSA

Plot Creation Date: 30/10/2026 3:05:02 PM

Created by: P87730

MOUNT PIPER TO WALLERAWANG TRANSMISSION LINE UPGRADE

SSI-70279722
Final Layout Plans

2022-068	Page 4	00	A3
Prefix	Sheet No.	Amendment	



- Structure Position - Final
- Structure Position - Approved
- 132/330 kV Conductor Approved and Final
- Partial Clearance Areas - Final
- Exclusion Areas - Final
- Full Clearing Areas – Final
- Access Points
- Access Tracks
- Structure Pads
- Cut and Fill Lines
- Access Tracks - Final
- Construction Compound
- Waterway Crossings
- Development Area - Approved
- Subject to Consitency Assessment
- NPWS Boundary

Transgrid

Property of Transgrid. No warranty is given that information shown is complete or accurate. The location of any property boundaries shown are approximate only.

1: 4000

Produced From TSS - GSA

Plot Creation Date: 30/10/2026 3:05:13 PM

Created by: P87730

MOUNT PIPER TO WALLERAWANG TRANSMISSION LINE UPGRADE

SSI-70279722
Final Layout Plans

2022-068	Page 5	00	A3
Prefix	Sheet No.	Amendment	

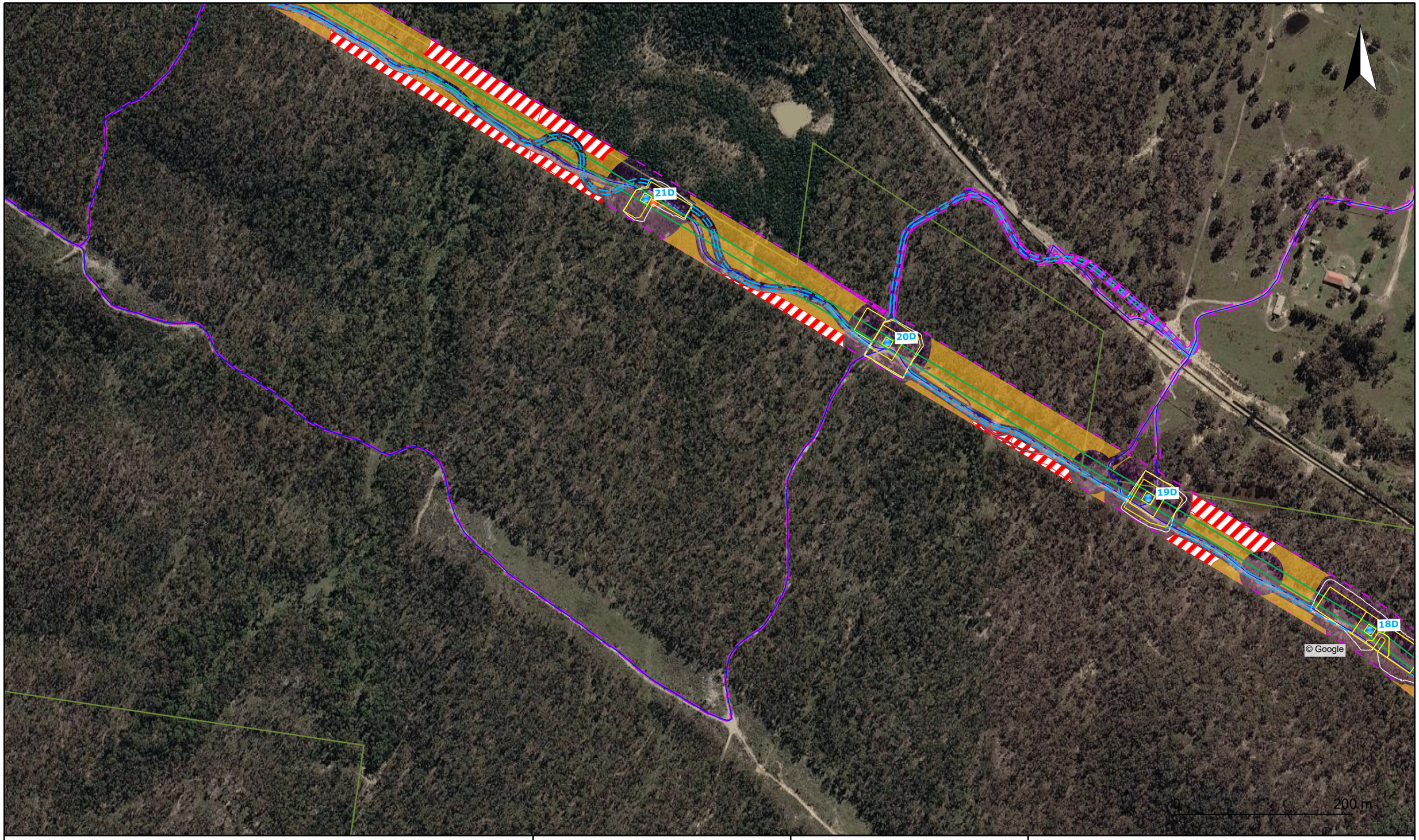

Structure Position - Final
Structure Position - Approved
132/330 kV Conductor Approved and Final
Partial Clearance Areas - Final
Exclusion Areas - Final
Full Clearing Areas – Final
Access Points
Access Tracks
Structure Pads
Cut and Fill Lines
Access Tracks - Final
Construction Compound
Waterway Crossings
Development Area - Approved
Subject to Consitency Assessment
NPWS Boundary

Transgrid

Property of Transgrid. No warranty is given that information shown is complete or accurate. The location of any property boundaries shown are approximate only.

1: 4000

Produced From TSS - GSA

Plot Creation Date: 30/10/2026 3:05:23 PM

Created by: P87730

MOUNT PIPER TO WALLERAWANG TRANSMISSION LINE UPGRADE

SSI-70279722
Final Layout Plans

2022-068	Page 6	00	A3
Prefix	Sheet No.	Amendment	



Structure Position - Final
Structure Position - Approved
132/330 kV Conductor Approved and Final
Partial Clearance Areas - Final
Exclusion Areas - Final
Full Clearing Areas – Final
Access Points
Access Tracks
Structure Pads
Cut and Fill Lines
Access Tracks - Final
Construction Compound
Waterway Crossings
Development Area - Approved
Subject to Consitency Assessment
NPWS Boundary

Transgrid

Property of Transgrid. No warranty is given that information shown is complete or accurate. The location of any property boundaries shown are approximate only.

1: 4000

Produced From TSS - GSA

Plot Creation Date: 30/10/2026 3:05:33 PM

Created by: P87730

MOUNT PIPER TO WALLERAWANG TRANSMISSION LINE UPGRADE

SSI-70279722
Final Layout Plans

2022-068	Page 7	00	A3
Prefix	Sheet No.	Amendment	

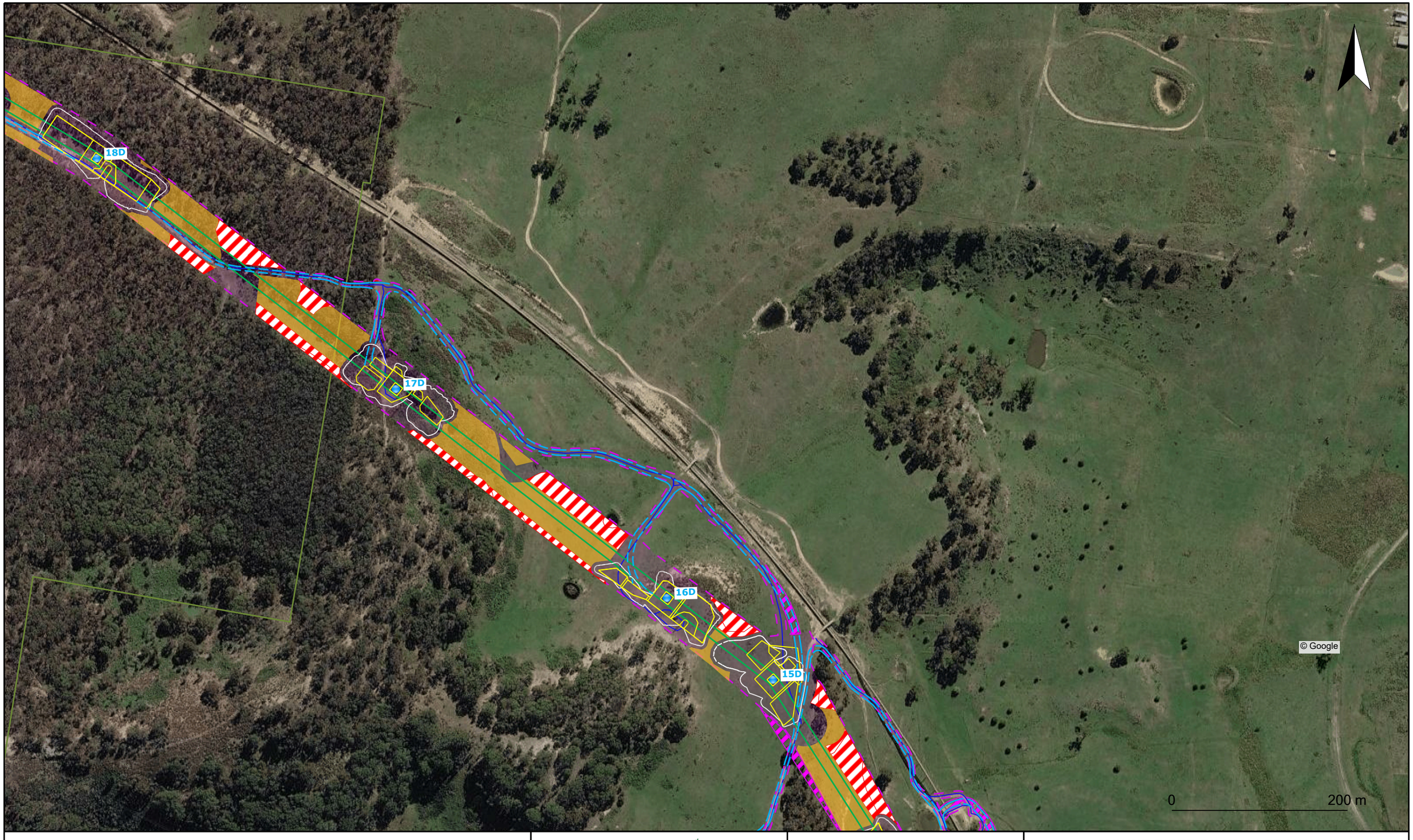

- Structure Position - Final
- Structure Position - Approved
- 132/330 kV Conductor Approved and Final
- Partial Clearance Areas - Final
- Exclusion Areas - Final
- Full Clearing Areas – Final
- Access Points
- Access Tracks
- Structure Pads
- Cut and Fill Lines
- Access Tracks - Final
- Construction Compound
- Waterway Crossings
- Development Area - Approved
- Subject to Consitency Assessment
- NPWS Boundary

Transgrid

Property of Transgrid. No warranty is given that information shown is complete or accurate. The location of any property boundaries shown are approximate only.

1: 4000

Produced From TSS - GSA

Plot Creation Date: 30/10/2026 3:05:48 PM

Created by: P87730

MOUNT PIPER TO WALLERAWANG TRANSMISSION LINE UPGRADE

SSI-70279722
Final Layout Plans

2022-068	Page 8	00	A3
Prefix	Sheet No.	Amendment	



Structure Position - Final
Structure Position - Approved
132/330 kV Conductor Approved and Final
Partial Clearance Areas - Final
Exclusion Areas - Final
Full Clearing Areas – Final

Access Points
Access Tracks
Structure Pads
Cut and Fill Lines
Access Tracks - Final
Construction Compound
Waterway Crossings

Development Area - Approved
Subject to Consitency Assessment
NPWS Boundary

Transgrid

Property of Transgrid. No warranty is given that information shown is complete or accurate. The location of any property boundaries shown are approximate only.

1: 4000

Produced From TSS - GSA

Plot Creation Date: 30/10/2026 3:50:32 PM

Created by: P87730

MOUNT PIPER TO WALLERAWANG TRANSMISSION LINE UPGRADE

SSI-70279722
Final Layout Plans

2022-068	Page 9	00	A3
Prefix	Sheet No.	Amendment	

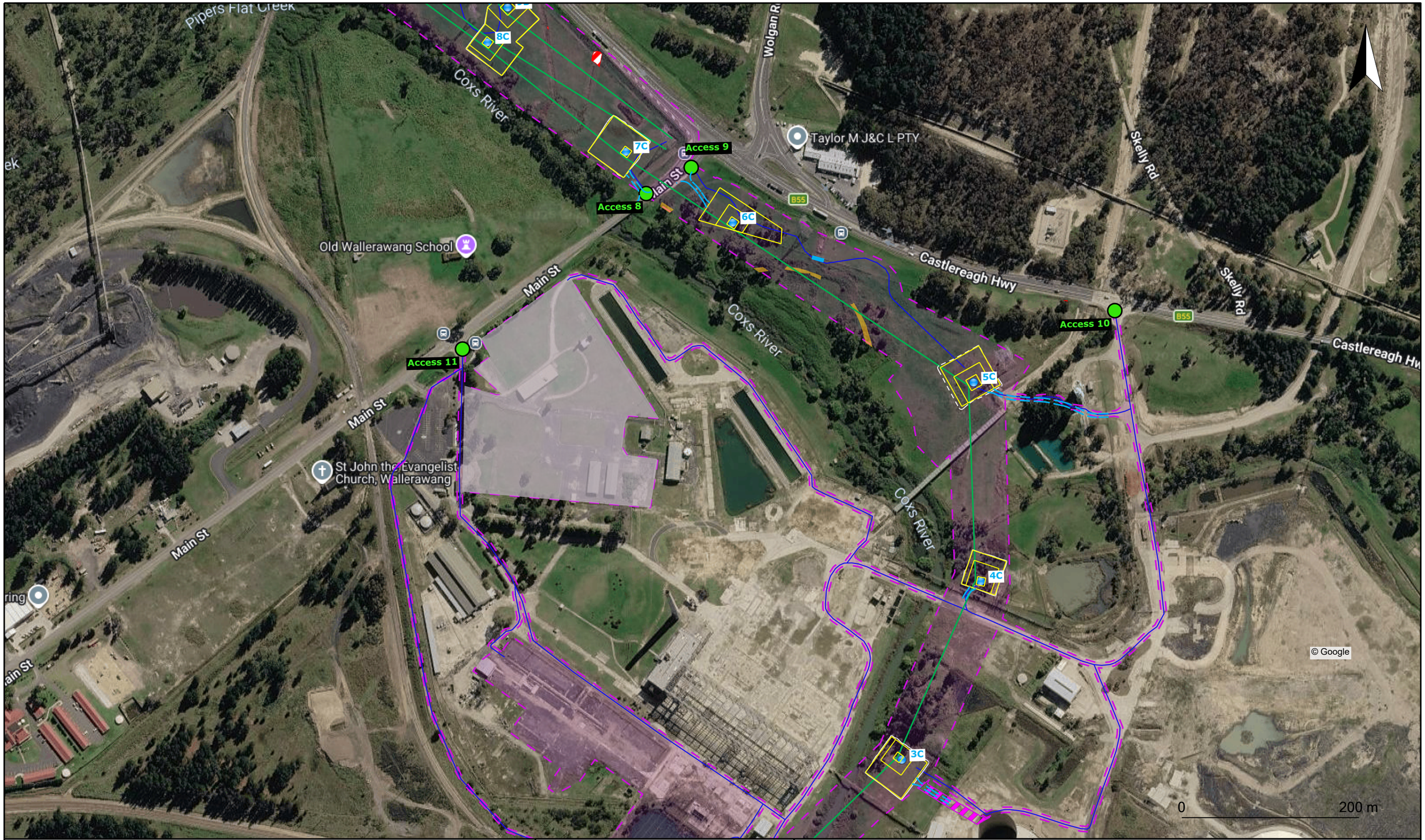

Structure Position - Final
Structure Position - Approved
132/330 kV Conductor Approved and Final
Partial Clearance Areas - Final
Exclusion Areas - Final
Full Clearing Areas – Final
Access Points
Access Tracks
Structure Pads
Cut and Fill Lines
Access Tracks - Final
Construction Compound
Waterway Crossings
Development Area - Approved
Subject to Consitency Assessment
NPWS Boundary

Transgrid

Property of Transgrid. No warranty is given that information shown is complete or accurate. The location of any property boundaries shown are approximate only.

1: 4000

Produced From TSS - GSA

Plot Creation Date: 30/10/2026 3:06:09 PM

Created by: P87730

MOUNT PIPER TO WALLERAWANG TRANSMISSION LINE UPGRADE

SSI-70279722
Final Layout Plans

2022-068	Page 10	00	A3
Prefix	Sheet No.	Amendment	

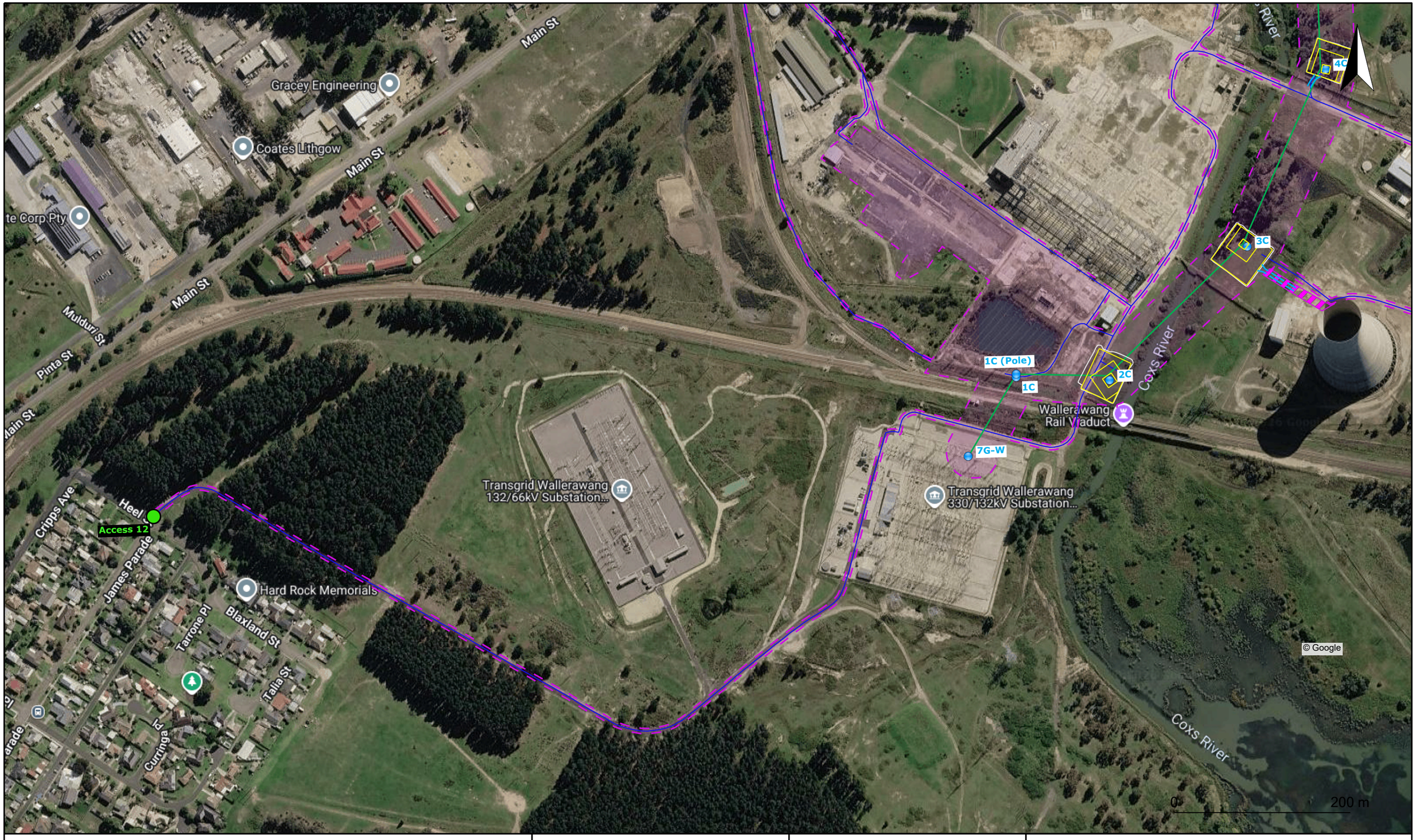

Structure Position - Final
Structure Position - Approved
132/330 kV Conductor Approved and Final
Partial Clearance Areas - Final
Exclusion Areas - Final
Full Clearing Areas – Final

Access Points
Access Tracks
Structure Pads
Cut and Fill Lines
Access Tracks - Final
Construction Compound
Waterway Crossings

Development Area - Approved
Subject to Consitency Assessment
NPWS Boundary

Transgrid

Property of Transgrid. No warranty is given that information shown is complete or accurate. The location of any property boundaries shown are approximate only.

1: 4000

Produced From TSS - GSA

Plot Creation Date: 30/10/2026 3:06:20 PM

Created by: P87730

MOUNT PIPER TO WALLERAWANG TRANSMISSION LINE UPGRADE

SSI-70279722
Final Layout Plans

2022-068	Page 11	00	A3
Prefix	Sheet No.	Amendment	