



**HumeLink East  
Final Layout Plans  
Work Pack 19 , Stage B  
Total, Easement and Hazard  
Tree Clearing Zones**

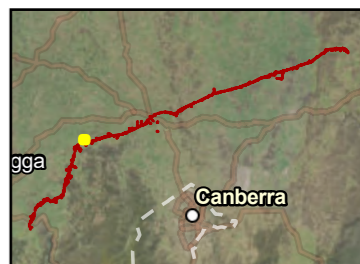
**Legend**

- Sensitive Receivers
- Assessed Transmission Tower Locations
- Final Transmission Tower Locations
- Final Transmission Line
- Project Construction Boundary
- Assessed Vegetation Impact Area
- Final Vegetation Impact Area/ Construction Area
- Subject to Consistency Assessment
- Buffer for Micrositing
- Brake and Winch
- Assessed Single-Use Access Tracks
- Hazard Tree Zone
- Easement Clearing Zone
- EIS Approved Clearing**
- TCZ



Document #:  
HLE-AGJ-ENV-ALE-LAY-0000-00201  
Revision: 01

Design Model Date: 18/04/2026



**HumeLink East**



GDA2020 MGA Zone 55

Scale: 1:7,000

Page 105 of 153

Date Exported: 18/05/2026



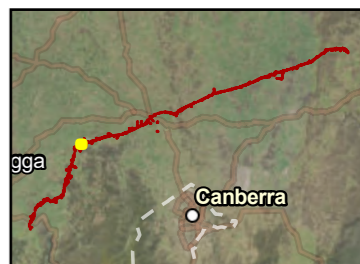
**HumeLink East  
Final Layout Plans  
Work Pack 19, Stage B  
Total, Easement and Hazard  
Tree Clearing Zones**

**Legend**


- Assessed Transmission Tower Locations
- Final Transmission Tower Locations
- Assessed Transmission Line
- Final Transmission Line
- Project Construction Boundary
- Assessed Vegetation Impact Area
- Final Vegetation Impact Area/Construction Area
- Subject to Consistency Assessment
- Buffer for Micrositing
- Brake and Winch
- Assessed Single-Use Access Tracks
- Hazard Tree Zone
- Easement Clearing Zone
- EIS Approved Clearing**
- ECZ
- HTZ
- TCZ

Document #:  
HLE-AGJ-ENV-ALE-LAY-0000-00201  
Revision: 01

Design Model Date: 18/04/2026



**HumeLink East**



GDA2020 MGA Zone 55

Scale: 1:7,000

Page 106 of 153

Date Exported: 18/05/2026





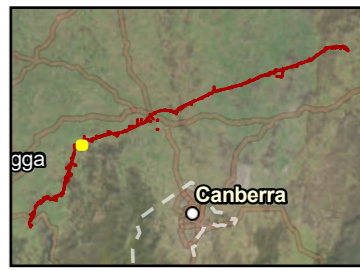
HumeLink East  
Final Layout Plans  
Work Pack 19 , Stage B  
Total, Easement and Hazard  
Tree Clearing Zones

Legend

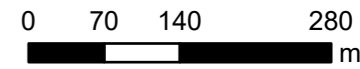
- Assessed Transmission Tower Locations
- Final Transmission Tower Locations
- Final Transmission Line
- Project Construction Boundary
- Assessed Vegetation Impact Area
- Final Vegetation Impact Area/ Construction Area
- Subject to Consistency Assessment
- Buffer for Micrositing
- Brake and Winch
- Assessed Single-Use Access Tracks
- Hazard Tree Zone
- Easement Clearing Zone
- EIS Approved Clearing
- TCZ

Document #:  
HLE-AGJ-ENV-ALE-LAY-0000-00201  
Revision: 01

Design Model Date: 18/04/2026



**HumeLink East**  
acciona | GENUS



GDA2020 MGA Zone 55  
Scale: 1:7,000





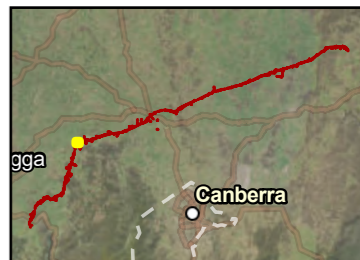
Legend

- Assessed Transmission Tower Locations
- Final Transmission Tower Locations
- Assessed Transmission Line
- Final Transmission Line
- Project Construction Boundary
- Assessed Vegetation Impact Area
- Final Vegetation Impact Area/ Construction Area
- Subject to Consistency Assessment
- Buffer for Micrositing
- Brake and Winch
- Assessed Single-Use Access Tracks
- Hazard Tree Zone
- Easement Clearing Zone
- EIS Approved Clearing
  - ECZ
  - HTZ
  - TCZ

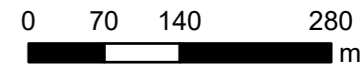


Document #:  
HLE-AGJ-ENV-ALE-LAY-0000-00201  
Revision: 01

Design Model Date: 18/04/2026



HumeLink East



GDA2020 MGA Zone 55

Scale: 1:7,000



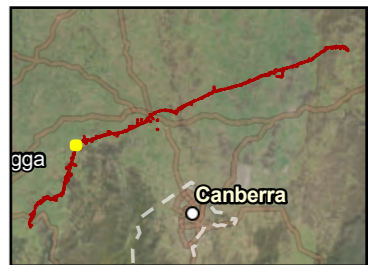
HumeLink East  
Final Layout Plans  
Work Pack 20, Stage B  
Total, Easement and Hazard  
Tree Clearing Zones

Legend

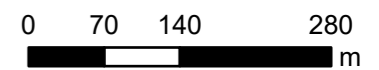
- Assessed Transmission Tower Locations
- Final Transmission Tower Locations
- Assessed Transmission Line
- Final Transmission Line
- Project Construction Boundary
- Assessed Vegetation Impact Area
- Final Vegetation Impact Area/ Construction Area
- Subject to Consistency Assessment
- Buffer for Micrositing
- Brake and Winch
- Assessed Single-Use Access Tracks
- Hazard Tree Zone
- Easement Clearing Zone
- Hurdles
- EIS Approved Clearing
  - ECZ
  - HTZ
  - TCZ

Document #:  
HLE-AGJ-ENV-ALE-LAY-0000-00201  
Revision: 01

Design Model Date: 18/04/2026



HumeLink East



GDA2020 MGA Zone 55

















Scale: 1:7,000

Page 109 of 153

Date Exported: 18/05/2026

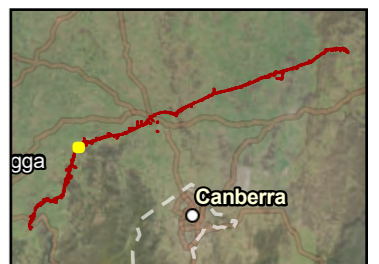


Legend


-  Assessed Transmission Tower Locations
-  Final Transmission Tower Locations
-  Assessed Transmission Line
-  Final Transmission Line
-  Project Construction Boundary
-  Assessed Vegetation Impact Area
-  Final Vegetation Impact Area/ Construction Area
-  Subject to Consistency Assessment
-  Buffer for Micrositing
-  Brake and Winch
-  Assessed Single-Use Access Tracks
-  Hazard Tree Zone
-  Easement Clearing Zone
- EIS Approved Clearing**
-  ECZ
-  HTZ
-  TCZ

Document #:  
 HLE-AGJ-ENV-ALE-LAY-0000-00201  
 Revision: 01

Design Model Date: 18/04/2026



HumeLink East



GDA2020 MGA Zone 55

Scale: 1:7,000



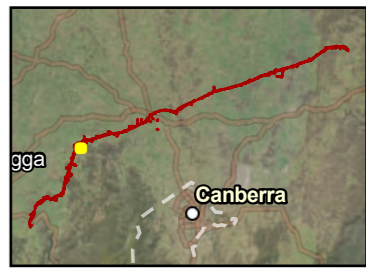


**HumeLink East  
Final Layout Plans  
Work Pack 20 , Stage B  
Total, Easement and Hazard  
Tree Clearing Zones**

- Legend**
- Assessed Transmission Tower Locations
  - Final Transmission Tower Locations
  - Final Transmission Line
  - Project Construction Boundary
  - Assessed Vegetation Impact Area
  - Final Vegetation Impact Area/ Construction Area
  - Subject to Consistency Assessment
  - Buffer for Micrositing
  - Brake and Winch
  - Assessed Single-Use Access Tracks
  - Hazard Tree Zone
  - Easement Clearing Zone
  - EIS Approved Clearing**
  - TCZ

Document #:  
HLE-AGJ-ENV-ALE-LAY-0000-00201  
Revision: 01

Design Model Date: 18/04/2026



**HumeLink East**

|



GDA2020 MGA Zone 55  
Scale: 1:7,000  
Page 111 of 153  
Date Exported: 18/05/2026

Yanbu, Earthstar Geographics, Sources: Esri, TomTom, Garmin, FAO, NOAA, USGS, © 2025 Esri. All rights reserved. This map and its data are provided under license, and the GIS User Community.





HumeLink East  
Final Layout Plans  
Work Pack 20 , Stage B  
Total, Easement and Hazard  
Tree Clearing Zones

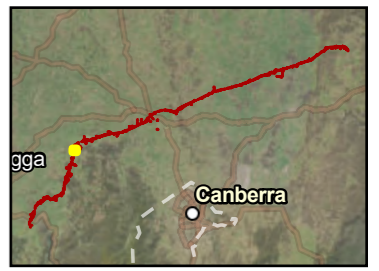
Legend

- Assessed Transmission Tower Locations
- Final Transmission Tower Locations
- Assessed Transmission Line
- Final Transmission Line
- Project Construction Boundary
- Assessed Vegetation Impact Area
- Final Vegetation Impact Area/ Construction Area
- Subject to Consistency Assessment
- Buffer for Micrositing
- Brake and Winch
- Assessed Single-Use Access Tracks
- Hazard Tree Zone
- Easement Clearing Zone
- EIS Approved Clearing
  - ECZ
  - HTZ
  - TCZ

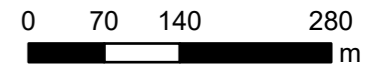


Document #:  
HLE-AGJ-ENV-ALE-LAY-0000-00201  
Revision: 01

Design Model Date: 18/04/2026



HumeLink East



GDA2020 MGA Zone 55

Scale: 1:7,000



HumeLink East  
Final Layout Plans  
Work Pack 20, Stage B  
Total, Easement and Hazard  
Tree Clearing Zones

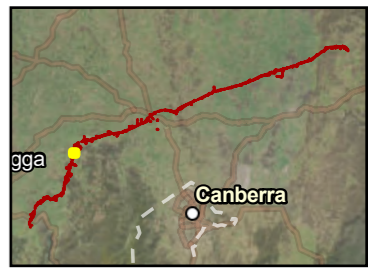
Legend

- Sensitive Receivers
- Assessed Transmission Tower Locations
- Final Transmission Tower Locations
- Assessed Transmission Line
- Final Transmission Line
- Project Construction Boundary
- Assessed Vegetation Impact Area
- Final Vegetation Impact Area/ Construction Area
- Subject to Consistency Assessment
- Buffer for Micrositing
- Brake and Winch
- Assessed Single-Use Access Tracks
- Hazard Tree Zone
- Easement Clearing Zone
- Hurdles
- EIS Approved Clearing
- ECZ
- TCZ

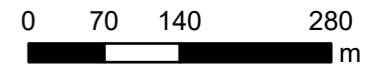


Document #:  
HLE-AGJ-ENV-ALE-LAY-0000-00201  
Revision: 01

Design Model Date: 18/04/2026



HumeLink East



GDA2020 MGA Zone 55

Scale: 1:7,000



**HumeLink East  
Final Layout Plans  
Work Pack 20 , Stage B  
Total, Easement and Hazard  
Tree Clearing Zones**

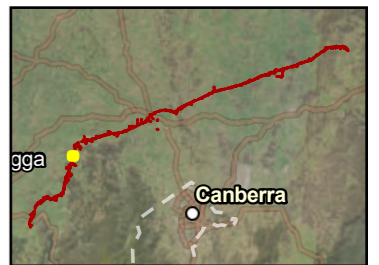
**Legend**

- Assessed Transmission Tower Locations
  - Final Transmission Tower Locations
  - Assessed Transmission Line
  - Final Transmission Line
  - Project Construction Boundary
  - Assessed Vegetation Impact Area
  - Final Vegetation Impact Area/Construction Area
  - Subject to Consistency Assessment
  - Buffer for Micrositing
  - Brake and Winch
  - Assessed Single-Use Access Tracks
  - Hazard Tree Zone
  - Easement Clearing Zone
- EIS Approved Clearing**
- ECZ
  - HTZ
  - TCZ

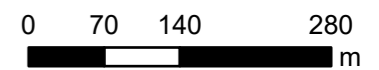


Document #:  
HLE-AGJ-ENV-ALE-LAY-0000-00201  
Revision: 01

Design Model Date: 18/04/2026



**HumeLink East**



GDA2020 MGA Zone 55

Scale: 1:7,000

Page 115 of 153

Date Exported: 18/05/2026



**HumeLink East  
Final Layout Plans  
Work Pack 21, Stage B  
Total, Easement and Hazard  
Tree Clearing Zones**

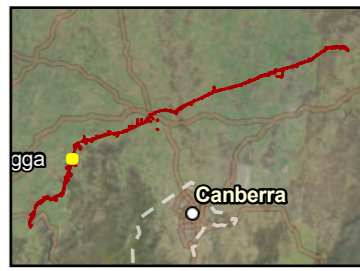
**Legend**

- Sensitive Receivers
- Assessed Transmission Tower Locations
- Final Transmission Tower Locations
- Assessed Transmission Line
- Final Transmission Line
- Project Construction Boundary
- Assessed Vegetation Impact Area
- Final Vegetation Impact Area/Construction Area
- Subject to Consistency Assessment
- Buffer for Micrositing
- Brake and Winch
- Assessed Single-Use Access Tracks
- Hazard Tree Zone
- Easement Clearing Zone
- Hurdles
- EIS Approved Clearing**
- ECZ
- HTZ
- TCZ

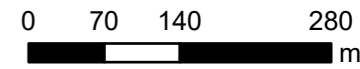


Document #:  
HLE-AGJ-ENV-ALE-LAY-0000-00201  
Revision: 01

Design Model Date: 18/04/2026



**HumeLink East**  
acciona | GENUS



GDA2020 MGA Zone 55  
Scale: 1:7,000

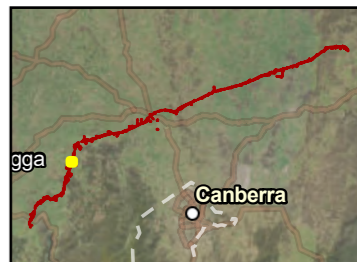


Legend

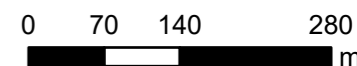
- Assessed Transmission Tower Locations
- Final Transmission Tower Locations
- Assessed Transmission Line
- Final Transmission Line
- Project Construction Boundary
- Assessed Vegetation Impact Area
- Final Vegetation Impact Area/Construction Area
- Subject to Consistency Assessment
- Buffer for Micrositing
- Brake and Winch
- Assessed Single-Use Access Tracks
- Hazard Tree Zone
- Easement Clearing Zone
- EIS Approved Clearing
- ECZ
- HTZ
- TCZ

Document #:  
HLE-AGJ-ENV-ALE-LAY-0000-00201  
Revision: 01

Design Model Date: 18/04/2026



HumeLink East




GDA2020 MGA Zone 55

Scale: 1:7,000

Page 117 of 153

Date Exported: 18/05/2026

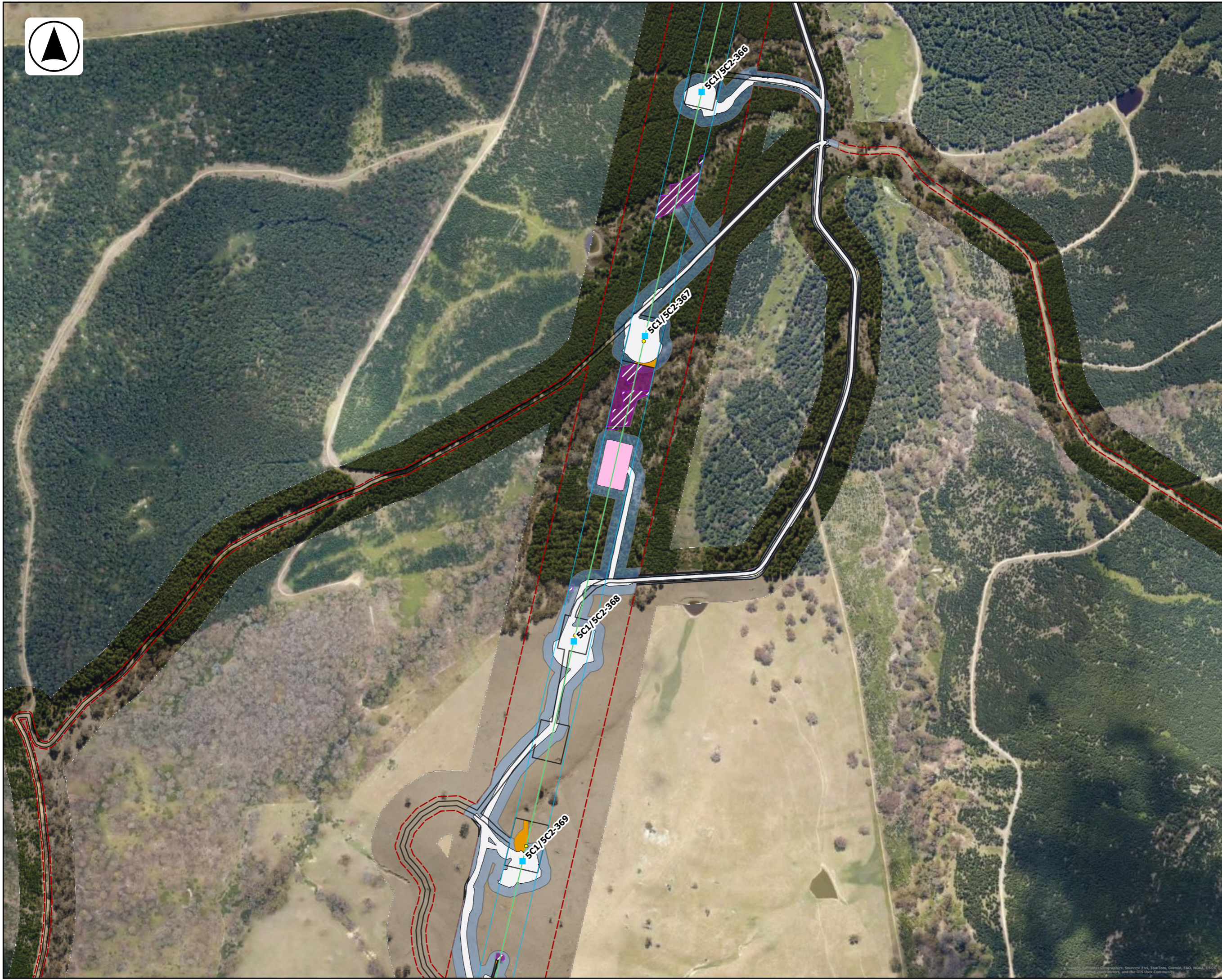




**HumeLink East  
Final Layout Plans  
Work Pack 21 , Stage B  
Total, Easement and Hazard  
Tree Clearing Zones**

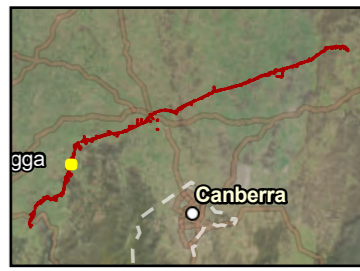
**Legend**

- Assessed Transmission Tower Locations
- Final Transmission Tower Locations
- Assessed Transmission Line
- Final Transmission Line
- Project Construction Boundary
- Assessed Vegetation Impact Area
- Final Vegetation Impact Area/ Construction Area
- Subject to Consistency Assessment
- Buffer for Micrositing
- Brake and Winch
- Assessed Single-Use Access Tracks
- Hazard Tree Zone
- Easement Clearing Zone
- EIS Approved Clearing**
- ECZ
- TCZ

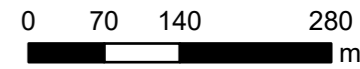


Document #:  
HLE-AGJ-ENV-ALE-LAY-0000-00201  
Revision: 01

Design Model Date: 18/04/2026



**HumeLink East**  
acciona | GENUS



GDA2020 MGA Zone 55

Scale: 1:7,000

Page 118 of 153

Date Exported: 18/05/2026



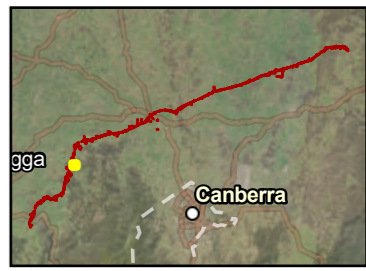
**HumeLink East  
Final Layout Plans  
Work Pack 21 , Stage B  
Total, Easement and Hazard  
Tree Clearing Zones**

**Legend**

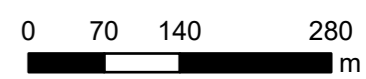
- Assessed Transmission Tower Locations
- Final Transmission Tower Locations
- Final Transmission Line
- Project Construction Boundary
- Assessed Vegetation Impact Area
- Final Vegetation Impact Area/ Construction Area
- Subject to Consistency Assessment
- Buffer for Micrositing
- Brake and Winch
- Assessed Single-Use Access Tracks
- Hazard Tree Zone
- Easement Clearing Zone
- EIS Approved Clearing**
- TCZ

Document #:  
HLE-AGJ-ENV-ALE-LAY-0000-00201  
Revision: 01

Design Model Date: 18/04/2026



**HumeLink East**  
 |



GDA2020 MGA Zone 55  
Scale: 1:7,000



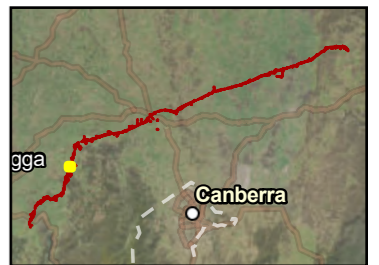
**HumeLink East  
Final Layout Plans  
Work Pack 21 , Stage B  
Total, Easement and Hazard  
Tree Clearing Zones**

**Legend**

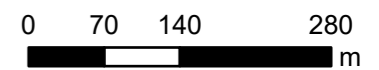
- Assessed Transmission Tower Locations
- Final Transmission Tower Locations
- Assessed Transmission Line
- Final Transmission Line
- Project Construction Boundary
- Assessed Vegetation Impact Area
- Final Vegetation Impact Area/ Construction Area
- Subject to Consistency Assessment
- Buffer for Micrositing
- Brake and Winch
- Assessed Single-Use Access Tracks
- Hazard Tree Zone
- Easement Clearing Zone
- EIS Approved Clearing**
- ECZ
- HTZ
- TCZ

Document #:  
HLE-AGJ-ENV-ALE-LAY-0000-00201  
Revision: 01

Design Model Date: 18/04/2026



**HumeLink East**























GDA2020 MGA Zone 55

Scale: 1:7,000

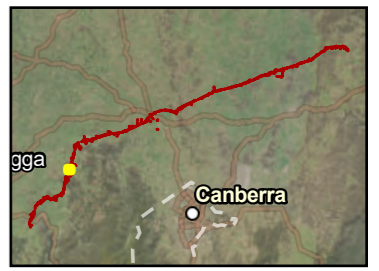
HumeLink East  
Final Layout Plans  
Work Pack 21, Stage B  
Total, Easement and Hazard  
Tree Clearing Zones

Legend

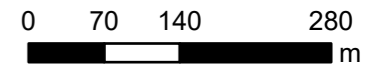
-  Sensitive Receivers
-  Assessed Transmission Tower Locations
-  Final Transmission Tower Locations
-  Assessed Transmission Line
-  Final Transmission Line
-  Project Construction Boundary
-  Assessed Vegetation Impact Area
-  Final Vegetation Impact Area/Construction Area
-  Subject to Consistency Assessment
-  Buffer for Micrositing
-  Assessed Ancillary Facility
-  Final Ancillary Facility
-  Brake and Winch
-  Assessed Single-Use Access Tracks
-  Hazard Tree Zone
-  Easement Clearing Zone
-  Hurdles
- EIS Approved Clearing**
-  ECZ
-  HTZ
-  TCZ

Document #:  
HLE-AGJ-ENV-ALE-LAY-0000-00201  
Revision: 01

Design Model Date: 18/04/2026



HumeLink East



GDA2020 MGA Zone 55

Scale: 1:7,000

Page 121 of 153

Date Exported: 18/05/2026





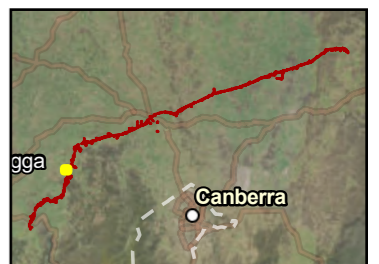
**HumeLink East  
Final Layout Plans  
Work Pack 21, Stage B  
Total, Easement and Hazard  
Tree Clearing Zones**

**Legend**


- Sensitive Receivers
- Assessed Transmission Tower Locations
- Final Transmission Tower Locations
- Final Transmission Line
- Project Construction Boundary
- Assessed Vegetation Impact Area
- Final Vegetation Impact Area/Construction Area
- Subject to Consistency Assessment
- Buffer for Micrositing
- Assessed Ancillary Facility
- Final Ancillary Facility
- Brake and Winch
- Assessed Single-Use Access Tracks
- Hazard Tree Zone
- Easement Clearing Zone
- EIS Approved Clearing**
- TCZ

Document #:  
HLE-AGJ-ENV-ALE-LAY-0000-00201  
Revision: 01

Design Model Date: 18/04/2026



**HumeLink East**

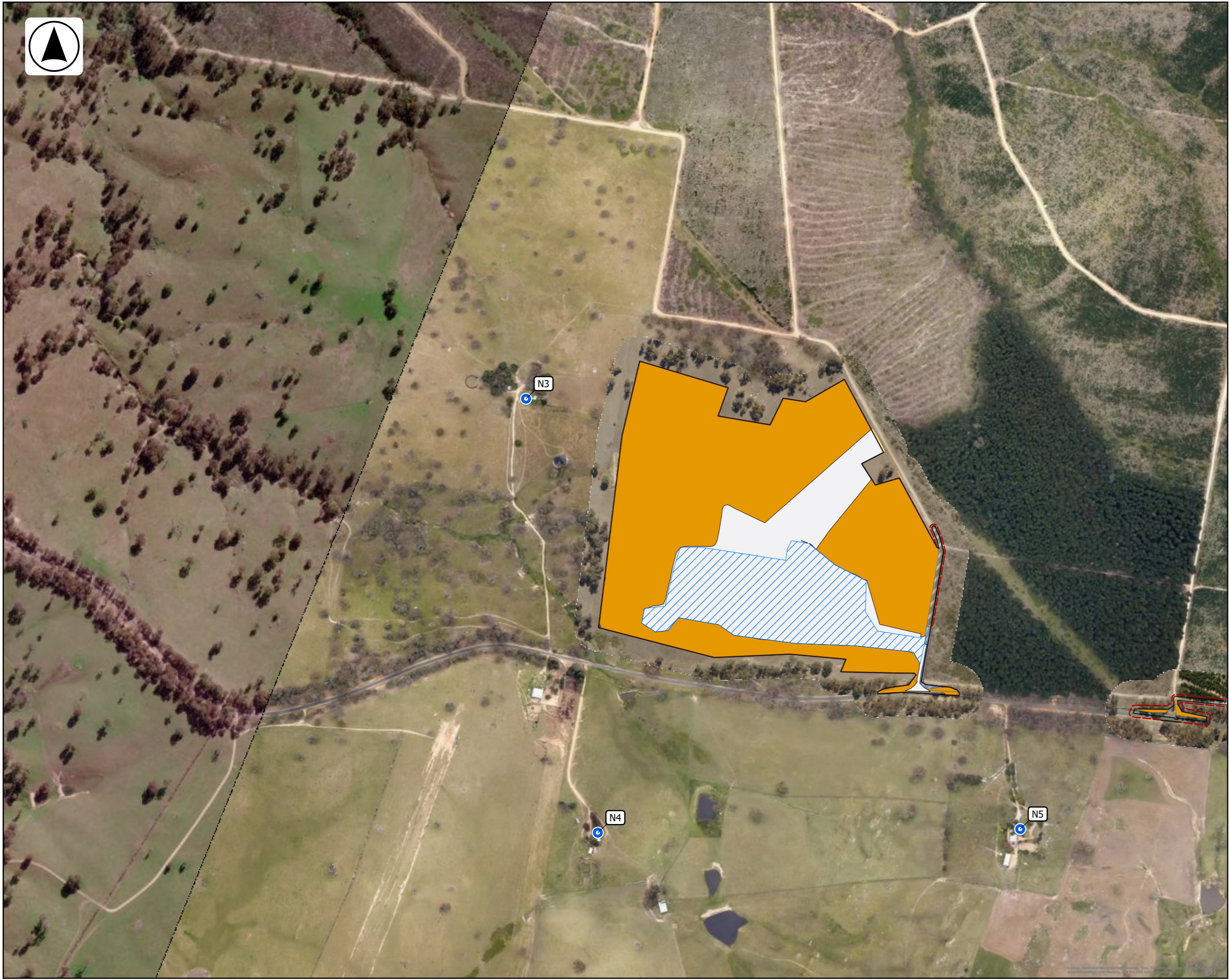


GDA2020 MGA Zone 55

Scale: 1:7,000

Page 122 of 153

Date Exported: 18/05/2026





**HumeLink East  
Final Layout Plans  
Work Pack 21 , Stage B  
Total, Easement and Hazard  
Tree Clearing Zones**

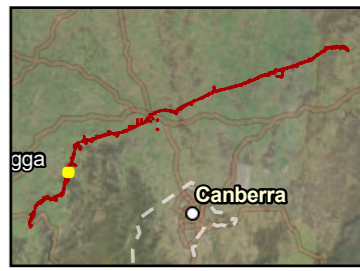
**Legend**

- Sensitive Receivers
- Assessed Transmission Tower Locations
- Final Transmission Tower Locations
- Assessed Transmission Line
- Final Transmission Line
- Project Construction Boundary
- Assessed Vegetation Impact Area
- Final Vegetation Impact Area/ Construction Area
- Subject to Consistency Assessment
- Buffer for Micrositing
- Brake and Winch
- Assessed Single-Use Access Tracks
- Hazard Tree Zone
- Easement Clearing Zone
- Hurdles
- EIS Approved Clearing**
- ECZ
- TCZ

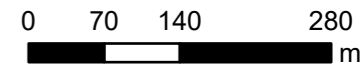


Document #:  
HLE-AGJ-ENV-ALE-LAY-0000-00201  
Revision: 01

Design Model Date: 18/04/2026



**HumeLink East**  
acciona | GENUS



















GDA2020 MGA Zone 55

Scale: 1:7,000

Page 123 of 153

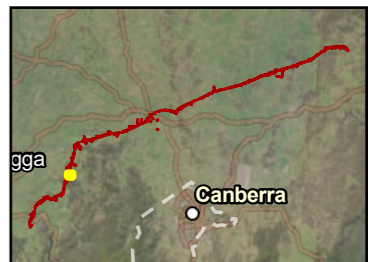
Date Exported: 18/05/2026

Legend

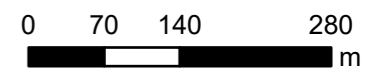
-  Sensitive Receivers
-  Assessed Transmission Tower Locations
-  Final Transmission Tower Locations
-  Assessed Transmission Line
-  Final Transmission Line
-  Project Construction Boundary
-  Assessed Vegetation Impact Area
-  Final Vegetation Impact Area/Construction Area
-  Subject to Consistency Assessment
-  Buffer for Micrositing
-  Brake and Winch
-  Assessed Single-Use Access Tracks
-  Hazard Tree Zone
-  Easement Clearing Zone
- EIS Approved Clearing**
-  ECZ
-  TCZ

Document #:  
 HLE-AGJ-ENV-ALE-LAY-0000-00201  
 Revision: 01

Design Model Date: 18/04/2026



HumeLink East



GDA2020 MGA Zone 55

Scale: 1:7,000

Page 124 of 153

Date Exported: 18/05/2026



Vendor: Earthstar Geographics, Sources: Esri, TomTom, Garmin, FAO, NOAA, USGS, OpenStreetMap contributors, and the GIS User Community