



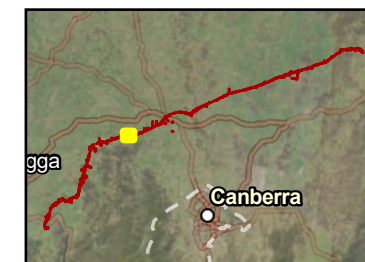
## Legend

- Sensitive Receivers
- Final Transmission Tower Locations
- Assessed Transmission Towers
- Final Transmission Line
- Assessed Transmission Line
- Work Pack 15 and 17
- Assessed Vegetation Impact Area
- Project Construction Boundary
- Assessed Single-Use Access Tracks
- Subject to consistency assessment and further update
- Assessed Ancillary Facility
- Final Vegetation Impact Area\*

Document #:  
HLE-AGJ-ENV-ALE-LAY-0000-00116  
Revision: 00

\* Includes Total Clearing Zone (TCZ),  
excludes Easement Clearing Zone  
(ECZ) and Hazard Tree Zone (HTZ).

Design Model Date: 19/9/2025



## HumeLink East



0 150 300 600  
m

GDA2020 MGA Zone 55

Scale: 1:15,000

Page 42 of 66  
Date Exported: 23/09/2025





# HumeLink East Final Layout Plans Work Pack 16, Stage A Total Clearing Zone

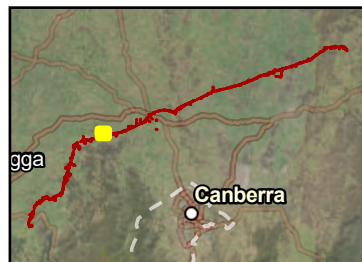
## Legend

- Sensitive Receivers
- Final Transmission Tower Locations
- Assessed Transmission Towers
- Final Transmission Line
- Assessed Transmission Line
- Work Pack 15 and 17
- Assessed Vegetation Impact Area
- Project Construction Boundary
- Assessed Single-Use Access Tracks
- Subject to consistency assessment and further update
- Assessed Ancillary Facility
- Final Vegetation Impact Area\*

Document #:  
HLE-AGJ-ENV-ALE-LAY-0000-00116  
Revision: 00

\* Includes Total Clearing Zone (TCZ),  
excludes Easement Clearing Zone  
(ECZ) and Hazard Tree Zone (HTZ).

Design Model Date: 19/9/2025



## HumeLink East



0 150 300 600  
m

GDA2020 MGA Zone 55

Scale: 1:15,000

Page 43 of 66  
Date Exported: 23/09/2025







## Legend

- Document #:  
HLE-AGJ-ENV-ALE-LAY-0000-00117  
Revision: 00

Design Model Date: 19/9/2025



GDA2020 MGA Zone 55

Scale: 1:15,000

Page 44 of 66

Date Exported: 23/09/2025





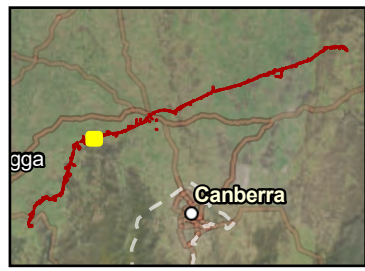
# HumeLink East Final Layout Plans Work Pack 17, Stage A Total Clearing Zone

- ## Legend
- Sensitive Receivers
  - Final Transmission Tower Locations
  - Assessed Transmission Tower Locations
  - Final Transmission Line
  - Assessed Transmission Line
  - Work Pack 16 and 18
  - Assessed Vegetation Impact Area
  - Project Construction Boundary
  - Assessed Single-Use Access Tracks
  - Subject to consistency assessment and further update
  - Assessed Ancillary Facility
  - Final Vegetation Impact Area\*

Document #:  
HLE-AGJ-ENV-ALE-LAY-0000-00117  
Revision: 00

\* Includes Total Clearing Zone (TCZ),  
excludes Easement Clearing Zone (ECZ) and Hazard Tree Zone (HTZ).

Design Model Date: 19/9/2025



GDA2020 MGA Zone 55

Scale: 1:15,000

Page 45 of 66

Date Exported: 23/09/2025





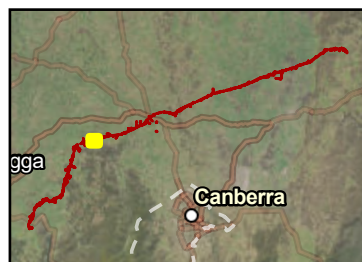
## Legend

- Sensitive Receivers
- Final Transmission Tower Locations
- Assessed Transmission Tower Locations
- Final Transmission Line
- Assessed Transmission Line
- Work Pack 17 and 19
- Assessed Vegetation Impact Area
- Project Construction Boundary
- Assessed Single-Use Access Tracks
- Subject to consistency assessment and further update
- Assessed Ancillary Facility
- Final Vegetation Impact Area\*

Document #:  
HLE-AGJ-ENV-ALE-LAY-0000-00118  
Revision: 00

\* Includes Total Clearing Zone (TCZ),  
excludes Easement Clearing Zone  
(ECZ) and Hazard Tree Zone (HTZ).

Design Model Date: 19/9/2025



## HumeLink East



0 150 300 600  
m

GDA2020 MGA Zone 55

Scale: 1:15,000

Page 46 of 66  
Date Exported: 23/09/2025





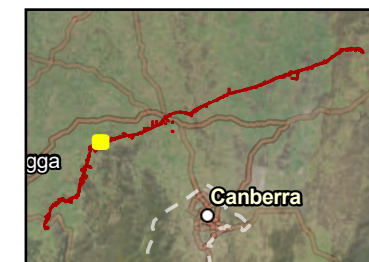
## Legend

- Sensitive Receivers
- Final Transmission Tower Locations
- Assessed Transmission Tower Locations
- Final Transmission Line
- Assessed Transmission Line
- Work Pack 17 and 19
- Assessed Vegetation Impact Area
- Project Construction Boundary
- Assessed Single-Use Access Tracks
- Subject to consistency assessment and further update
- Assessed Ancillary Facility
- Final Vegetation Impact Area\*

Document #:  
HLE-AGJ-ENV-ALE-LAY-0000-00118  
Revision: 00

\* Includes Total Clearing Zone (TCZ),  
excludes Easement Clearing Zone  
(ECZ) and Hazard Tree Zone (HTZ).

Design Model Date: 19/9/2025



## HumeLink East



0 150 300 600  
m

GDA2020 MGA Zone 55

Scale: 1:15,000

Page 47 of 66  
Date Exported: 23/09/2025