



HumeLink East  
Final Layout Plans  
Work Pack 16, Stage B  
Total, Easement and Hazard  
Tree Clearing Zones

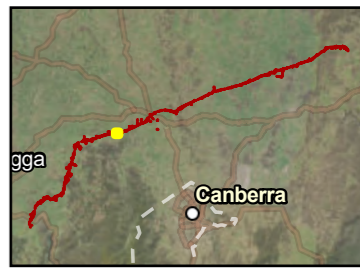
Legend

- Assessed Transmission Tower Locations
- Final Transmission Tower Locations
- Assessed Transmission Line
- Final Transmission Line
- Project Construction Boundary
- Assessed Vegetation Impact Area
- Final Vegetation Impact Area/ Construction Area
- Subject to Consistency Assessment
- Buffer for Micrositing
- Brake and Winch
- Assessed Single-Use Access Tracks
- Hazard Tree Zone
- Easement Clearing Zone
- EIS Approved Clearing
  - ECZ
  - TCZ

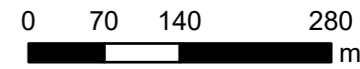


Document #:  
HLE-AGJ-ENV-ALE-LAY-0000-00201  
Revision: 01

Design Model Date: 18/04/2026



**HumeLink East**  
acciona | GENUS



GDA2020 MGA Zone 55  
Scale: 1:7,000  
Page 90 of 153  
Date Exported: 18/05/2026



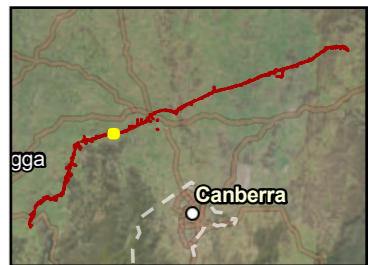
Legend

- Assessed Transmission Tower Locations
- Final Transmission Tower Locations
- Assessed Transmission Line
- Final Transmission Line
- Project Construction Boundary
- Assessed Vegetation Impact Area
- Final Vegetation Impact Area/Construction Area
- Subject to Consistency Assessment
- Buffer for Micrositing
- Brake and Winch
- Assessed Single-Use Access Tracks
- Hazard Tree Zone
- Easement Clearing Zone
- EIS Approved Clearing
- ECZ
- TCZ




Document #:  
HLE-AGJ-ENV-ALE-LAY-0000-00201  
Revision: 01

Design Model Date: 18/04/2026



HumeLink East



GDA2020 MGA Zone 55

Scale: 1:7,000















Page 91 of 153

Date Exported: 18/05/2026



**HumeLink East  
Final Layout Plans  
Work Pack 16 , Stage B  
Total, Easement and Hazard  
Tree Clearing Zones**

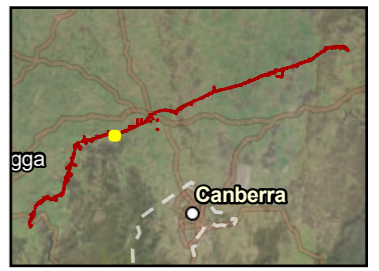
**Legend**

-  Sensitive Receivers
-  Assessed Transmission Tower Locations
-  Final Transmission Tower Locations
-  Final Transmission Line
-  Project Construction Boundary
-  Assessed Vegetation Impact Area
-  Final Vegetation Impact Area/ Construction Area
-  Subject to Consistency Assessment
-  Buffer for Micrositing
-  Brake and Winch
-  Assessed Single-Use Access Tracks
-  Hazard Tree Zone
-  Easement Clearing Zone
- EIS Approved Clearing**
-  TCZ

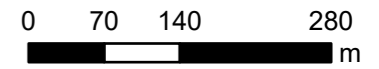


Document #:  
HLE-AGJ-ENV-ALE-LAY-0000-00201  
Revision: 01

Design Model Date: 18/04/2026



**HumeLink East**



GDA2020 MGA Zone 55

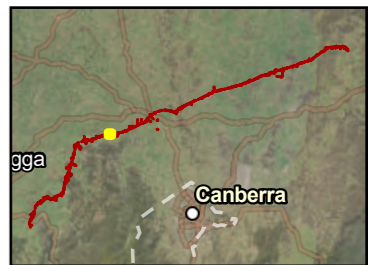
Scale: 1:7,000

Legend

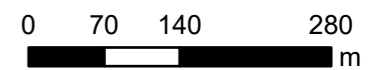
- Sensitive Receivers
- Assessed Transmission Tower Locations
- Final Transmission Tower Locations
- Assessed Transmission Line
- Final Transmission Line
- Project Construction Boundary
- Assessed Vegetation Impact Area
- Final Vegetation Impact Area/ Construction Area
- Subject to Consistency Assessment
- Buffer for Micrositing
- Brake and Winch
- Assessed Single-Use Access Tracks
- Hazard Tree Zone
- Easement Clearing Zone
- Hurdles
- EIS Approved Clearing
- TCZ

Document #:  
 HLE-AGJ-ENV-ALE-LAY-0000-00201  
 Revision: 01

Design Model Date: 18/04/2026



HumeLink East



GDA2020 MGA Zone 55

Scale: 1:7,000

Page 93 of 153















Date Exported: 18/05/2026





HumeLink East  
Final Layout Plans  
Work Pack 16 , Stage B  
Total, Easement and Hazard  
Tree Clearing Zones

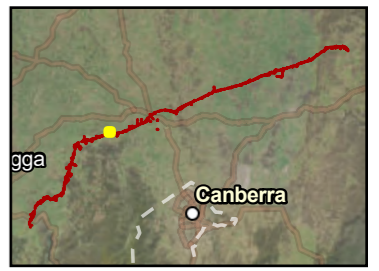
Legend

-  Sensitive Receivers
-  Assessed Transmission Tower Locations
-  Final Transmission Tower Locations
-  Final Transmission Line
-  Project Construction Boundary
-  Assessed Vegetation Impact Area
-  Final Vegetation Impact Area/ Construction Area
-  Subject to Consistency Assessment
-  Buffer for Micrositing
-  Brake and Winch
-  Assessed Single-Use Access Tracks
-  Hazard Tree Zone
-  Easement Clearing Zone
- EIS Approved Clearing**
-  TCZ

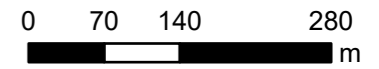


Document #:  
HLE-AGJ-ENV-ALE-LAY-0000-00201  
Revision: 01

Design Model Date: 18/04/2026



HumeLink East



GDA2020 MGA Zone 55

Scale: 1:7,000



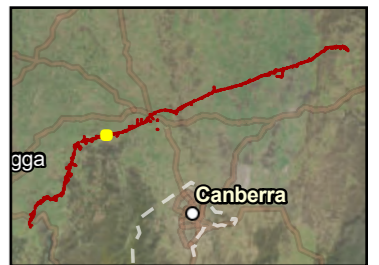
**HumeLink East  
Final Layout Plans  
Work Pack 17, Stage B  
Total, Easement and Hazard  
Tree Clearing Zones**

**Legend**


- Assessed Transmission Tower Locations
- Final Transmission Tower Locations
- Assessed Transmission Line
- Final Transmission Line
- Project Construction Boundary
- Assessed Vegetation Impact Area
- Final Vegetation Impact Area/Construction Area
- Subject to Consistency Assessment
- Buffer for Micrositing
- Brake and Winch
- Assessed Single-Use Access Tracks
- Hazard Tree Zone
- Easement Clearing Zone
- EIS Approved Clearing**
- ECZ
- TCZ

Document #:  
HLE-AGJ-ENV-ALE-LAY-0000-00201  
Revision: 01

Design Model Date: 18/04/2026



**HumeLink East**



GDA2020 MGA Zone 55

Scale: 1:7,000

Page 95 of 153

Date Exported: 18/05/2026





HumeLink East  
Final Layout Plans  
Work Pack 17, Stage B  
Total, Easement and Hazard  
Tree Clearing Zones

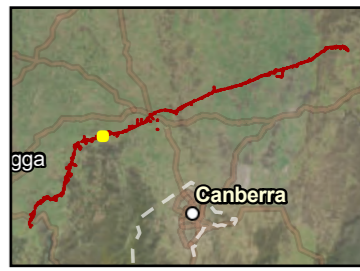
Legend

- Assessed Transmission Tower Locations
- Final Transmission Tower Locations
- Assessed Transmission Line
- Final Transmission Line
- Project Construction Boundary
- Assessed Vegetation Impact Area
- Final Vegetation Impact Area/ Construction Area
- Subject to Consistency Assessment
- Buffer for Micrositing
- Brake and Winch
- Assessed Single-Use Access Tracks
- Hazard Tree Zone
- Easement Clearing Zone
- EIS Approved Clearing
  - ECZ
  - TCZ

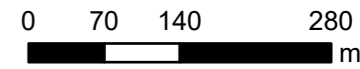


Document #:  
HLE-AGJ-ENV-ALE-LAY-0000-00201  
Revision: 01

Design Model Date: 18/04/2026



**HumeLink East**  
acciona | GENUS



GDA2020 MGA Zone 55  
Scale: 1:7,000  
Page 96 of 153  
Date Exported: 18/05/2026



**HumeLink East  
Final Layout Plans  
Work Pack 17, Stage B  
Total, Easement and Hazard  
Tree Clearing Zones**

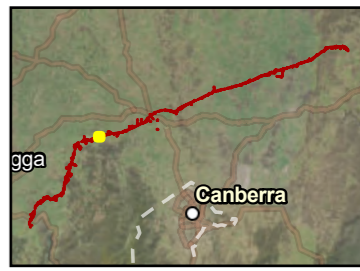
**Legend**

- Sensitive Receivers
- Assessed Transmission Tower Locations
- Final Transmission Tower Locations
- Assessed Transmission Line
- Final Transmission Line
- Project Construction Boundary
- Assessed Vegetation Impact Area
- Final Vegetation Impact Area/Construction Area
- Subject to Consistency Assessment
- Buffer for Micrositing
- Brake and Winch
- Assessed Single-Use Access Tracks
- Hazard Tree Zone
- Easement Clearing Zone
- Hurdles
- EIS Approved Clearing**
- ECZ
- HTZ
- TCZ

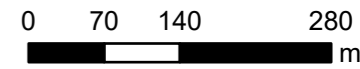


Document #:  
HLE-AGJ-ENV-ALE-LAY-0000-00201  
Revision: 01

Design Model Date: 18/04/2026



**HumeLink East**  
 |



GDA2020 MGA Zone 55

Scale: 1:7,000

Page 97 of 153

Date Exported: 18/05/2026



N21

N22

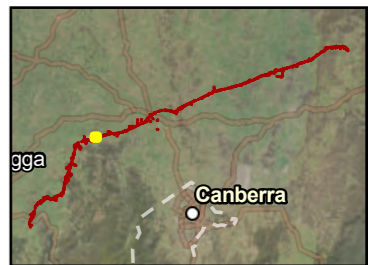
# HumeLink East Final Layout Plans Work Pack 18, Stage B Total, Easement and Hazard Tree Clearing Zones

## Legend


- Sensitive Receivers
- Assessed Transmission Tower Locations
- Final Transmission Tower Locations
- Assessed Transmission Line
- Final Transmission Line
- Project Construction Boundary
- Assessed Vegetation Impact Area
- Final Vegetation Impact Area/Construction Area
- Subject to Consistency Assessment
- Buffer for Micrositing
- Brake and Winch
- Assessed Single-Use Access Tracks
- Hazard Tree Zone
- Easement Clearing Zone
- Hurdles
- EIS Approved Clearing**
- ECZ
- HTZ
- TCZ

Document #:  
HLE-AGJ-ENV-ALE-LAY-0000-00201  
Revision: 01

Design Model Date: 18/04/2026



## HumeLink East



GDA2020 MGA Zone 55

Scale: 1:7,000

Page 98 of 153

Date Exported: 18/05/2026



Yantra, Earthstar Geographics, Source: Esri, TomTom, Garmin, FAO, NOAA, USGS, © OpenStreetMap contributors, and the GIS User Community



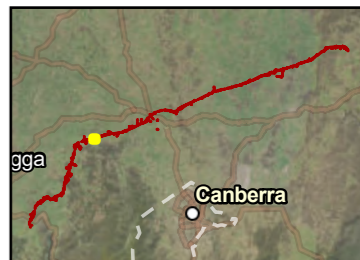
**HumeLink East  
Final Layout Plans  
Work Pack 18, Stage B  
Total, Easement and Hazard  
Tree Clearing Zones**

**Legend**

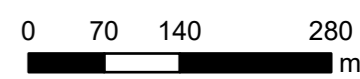
- Assessed Transmission Tower Locations
- Final Transmission Tower Locations
- Assessed Transmission Line
- Final Transmission Line
- Project Construction Boundary
- Assessed Vegetation Impact Area
- Final Vegetation Impact Area/ Construction Area
- Subject to Consistency Assessment
- Buffer for Micrositing
- Brake and Winch
- Assessed Single-Use Access Tracks
- Hazard Tree Zone
- Easement Clearing Zone
- Hurdles
- EIS Approved Clearing**
- ECZ
- HTZ
- TCZ

Document #:  
HLE-AGJ-ENV-ALE-LAY-0000-00201  
Revision: 01

Design Model Date: 18/04/2026



**HumeLink East**  
 |



















GDA2020 MGA Zone 55  
 Scale: 1:7,000  
 Page 99 of 153  
 Date Exported: 18/05/2026





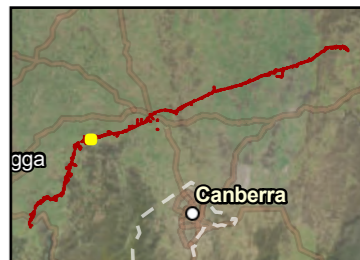
**HumeLink East  
Final Layout Plans  
Work Pack 18 , Stage B  
Total, Easement and Hazard  
Tree Clearing Zones**

**Legend**

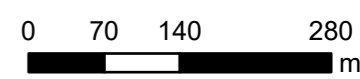
-  Assessed Transmission Tower Locations
-  Final Transmission Tower Locations
-  Assessed Transmission Line
-  Final Transmission Line
-  Project Construction Boundary
-  Assessed Vegetation Impact Area
-  Final Vegetation Impact Area/ Construction Area
-  Subject to Consistency Assessment
-  Buffer for Micrositing
-  Brake and Winch
-  Assessed Single-Use Access Tracks
-  Hazard Tree Zone
-  Easement Clearing Zone
- EIS Approved Clearing**
-  ECZ
-  HTZ
-  TCZ

Document #:  
HLE-AGJ-ENV-ALE-LAY-0000-00201  
Revision: 01

Design Model Date: 18/04/2026



**HumeLink East**  
 | 



GDA2020 MGA Zone 55  
Scale: 1:7,000





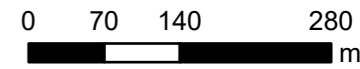
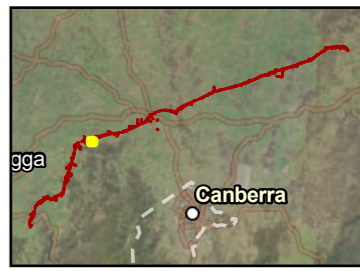
**HumeLink East  
Final Layout Plans  
Work Pack 18 , Stage B  
Total, Easement and Hazard  
Tree Clearing Zones**

**Legend**

- Assessed Transmission Tower Locations
- Final Transmission Tower Locations
- Final Transmission Line
- Project Construction Boundary
- Assessed Vegetation Impact Area
- Final Vegetation Impact Area/ Construction Area
- Subject to Consistency Assessment
- Buffer for Micrositing
- Brake and Winch
- Assessed Single-Use Access Tracks
- Hazard Tree Zone
- Easement Clearing Zone
- EIS Approved Clearing**
- TCZ

Document #:  
HLE-AGJ-ENV-ALE-LAY-0000-00201  
Revision: 01

Design Model Date: 18/04/2026



GDA2020 MGA Zone 55  
Scale: 1:7,000  
Page 101 of 153  
Date Exported: 18/05/2026





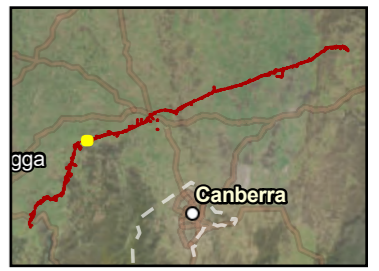
**HumeLink East  
Final Layout Plans  
Work Pack 18 , Stage B  
Total, Easement and Hazard  
Tree Clearing Zones**

**Legend**

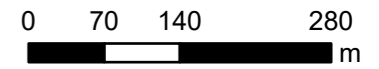
- Assessed Transmission Tower Locations
- Final Transmission Tower Locations
- Assessed Transmission Line
- Final Transmission Line
- Project Construction Boundary
- Assessed Vegetation Impact Area
- Final Vegetation Impact Area/ Construction Area
- Subject to Consistency Assessment
- Buffer for Micrositing
- Brake and Winch
- Assessed Single-Use Access Tracks
- Hazard Tree Zone
- Easement Clearing Zone
- EIS Approved Clearing**
- ECZ
- HTZ
- TCZ

Document #:  
HLE-AGJ-ENV-ALE-LAY-0000-00201  
Revision: 01

Design Model Date: 18/04/2026



**HumeLink East**

















GDA2020 MGA Zone 55

Scale: 1:7,000



**HumeLink East  
Final Layout Plans  
Work Pack 18 , Stage B  
Total, Easement and Hazard  
Tree Clearing Zones**

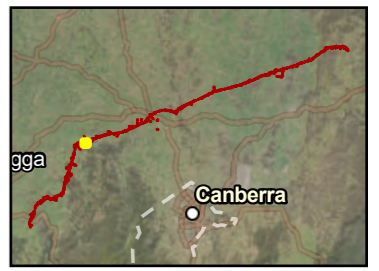
**Legend**

-  Sensitive Receivers
-  Assessed Transmission Tower Locations
-  Final Transmission Tower Locations
-  Final Transmission Line
-  Project Construction Boundary
-  Assessed Vegetation Impact Area
-  Final Vegetation Impact Area/ Construction Area
-  Subject to Consistency Assessment
-  Buffer for Micrositing
-  Brake and Winch
-  Assessed Single-Use Access Tracks
-  Hazard Tree Zone
-  Easement Clearing Zone
- EIS Approved Clearing**
-  TCZ

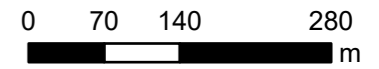


Document #:  
HLE-AGJ-ENV-ALE-LAY-0000-00201  
Revision: 01

Design Model Date: 18/04/2026



**HumeLink East**



GDA2020 MGA Zone 55

Scale: 1:7,000



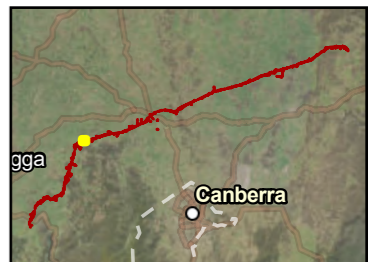
**HumeLink East  
Final Layout Plans  
Work Pack 18, Stage B  
Total, Easement and Hazard  
Tree Clearing Zones**

**Legend**


- Assessed Transmission Tower Locations
- Final Transmission Tower Locations
- Assessed Transmission Line
- Final Transmission Line
- Project Construction Boundary
- Assessed Vegetation Impact Area
- Final Vegetation Impact Area/ Construction Area
- Subject to Consistency Assessment
- Buffer for Micrositing
- Brake and Winch
- Assessed Single-Use Access Tracks
- Hazard Tree Zone
- Easement Clearing Zone
- EIS Approved Clearing**
- ECZ
- HTZ
- TCZ

Document #:  
HLE-AGJ-ENV-ALE-LAY-0000-00201  
Revision: 01

Design Model Date: 18/04/2026



**HumeLink East**



GDA2020 MGA Zone 55

Scale: 1:7,000