

HumeLink East
Final Layout Plans
Work Pack 16 , Stage B
Total, Easement and Hazard Tree Clearing Zones

Legend

- Assessed Transmission Tower Locations
- Final Transmission Tower Locations
- Assessed Transmission Line
- Final Transmission Line
- Project Construction Boundary
- Assessed Vegetation Impact Area
- Final Vegetation Impact Area/ Construction Area
- Subject to Consistency Assessment
- Buffer for Micrositing
- Brake and Winch
- Assessed Single-Use Access Tracks
- Hazard Tree Zone
- Easement Clearing Zone

EIS Approved Clearing

- ECZ
- TCZ

Document #:
HLE-AGJ-ENV-ALE-LAY-0000
-00201 Revision: 06

Design Model Date: 30/10/2026

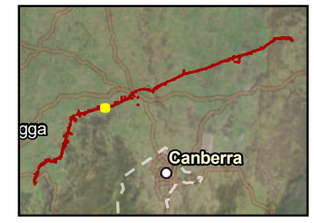

HumeLink East

acciona | GENUS

0 70 140 280 m

GDA2020 MGA Zone 55

Scale: 1:7,000

Date Exported:
30/10/2026



HumeLink East
Final Layout Plans
Work Pack 16 , Stage B
Total, Easement and Hazard Tree Clearing Zones

Legend

- Assessed Transmission Tower Locations
- Final Transmission Tower Locations
- Assessed Transmission Line
- Final Transmission Line
- Project Construction Boundary
- Assessed Vegetation Impact Area
- Final Vegetation Impact Area/ Construction Area
- Subject to Consistency Assessment
- Buffer for Micrositing
- Brake and Winch
- Assessed Single-Use Access Tracks
- Hazard Tree Zone
- Easement Clearing Zone

EIS Approved Clearing

- ECZ
- TCZ

Document #:
HLE-AGJ-ENV-ALE-LAY-0000
-00201 Revision: 06

Design Model Date: 30/10/2026

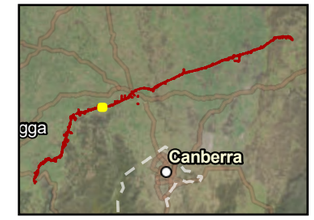

HumeLink East

acciona | GENUS

0 70 140 280 m

GDA2020 MGA Zone 55

Scale: 1:7,000

Date Exported:
30/10/2026

HumeLink East
Final Layout Plans
Work Pack 16 , Stage B
Total, Easement and Hazard Tree Clearing Zones

Legend

- Sensitive Receivers
- Assessed Transmission Tower Locations
- Final Transmission Tower Locations
- Final Transmission Line
- Project Construction Boundary
- Assessed Vegetation Impact Area
- Buffer for Micrositing
- Final Vegetation Impact Area/ Construction Area
- Subject to Consistency Assessment

EIS Approved Clearing

- TCZ

N35

Document #:
HLE-AGJ-ENV-ALE-LAY-0000-00201
Revision: 06

Design Model Date: 30/10/2026

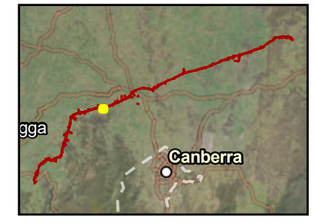

HumeLink East

acciona | GENUS

0 70 140 280 m

GDA2020 MGA Zone 55

Scale: 1:7,000

Date Exported: 30/10/2026

HumeLink East
Final Layout Plans
Work Pack 16 , Stage B
Total, Easement and Hazard Tree Clearing Zones

Legend

- Sensitive Receivers
- Assessed Transmission Tower Locations
- Final Transmission Tower Locations
- Assessed Transmission Line
- Final Transmission Line
- Project Construction Boundary
- Assessed Vegetation Impact Area
- Final Vegetation Impact Area/ Construction Area
- Subject to Consistency Assessment
- Buffer for Micrositing
- Brake and Winch
- Assessed Single-Use Access Tracks
- Hazard Tree Zone
- Easement Clearing Zone
- Hurdles

EIS Approved Clearing

- TCZ

5C1/5C2-303
5C1/5C2-302
5C1/5C2-301
5C1/5C2-300
5C1/5C2-299
N32
N33

Document #:
HLE-AGJ-ENV-ALE-LAY-0000
-00201 Revision: 06

Design Model Date: 30/10/2026

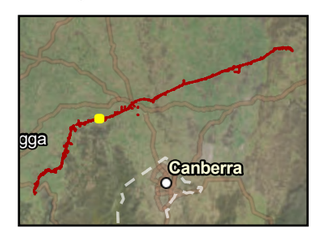

HumeLink East

acciona | GENUS

0 70 140 280 m

GDA2020 MGA Zone 55

Scale: 1:7,000

Date Exported:
30/10/2026



HumeLink East
Final Layout Plans
Work Pack 16 , Stage B
Total, Easement and Hazard Tree Clearing Zones

Legend

- Sensitive Receivers
- Assessed Transmission Tower Locations
- Final Transmission Tower Locations
- Final Transmission Line
- Project Construction Boundary
- Assessed Vegetation Impact Area
- Final Vegetation Impact Area/ Construction Area
- Subject to Consistency Assessment
- Buffer for Micrositing
- Brake and Winch
- Assessed Single-Use Access Tracks
- Hazard Tree Zone
- Easement Clearing Zone

EIS Approved Clearing

- TCZ

Document #:
HLE-AGJ-ENV-ALE-LAY-0000
-00201 Revision: 06

Design Model Date: 30/10/2026

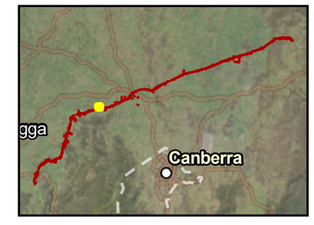

HumeLink East

acciona | GENUS

0 70 140 280 m

GDA2020 MGA Zone 55

Scale: 1:7,000

Date Exported:
30/10/2026

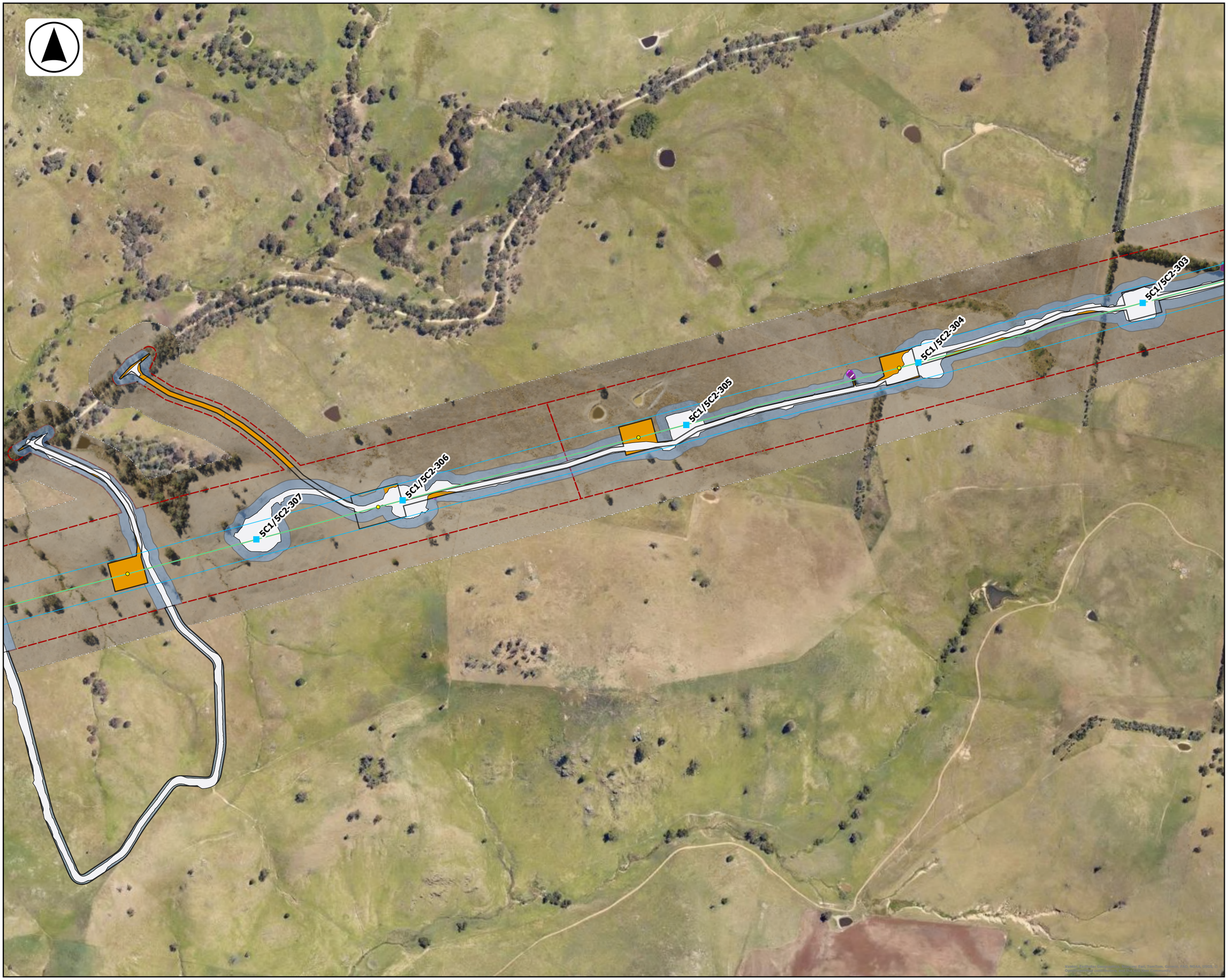

HumeLink East
Final Layout Plans
Work Pack 17 , Stage B
Total, Easement and Hazard Tree Clearing Zones

Legend

- Assessed Transmission Tower Locations
- Final Transmission Tower Locations
- Assessed Transmission Line
- Final Transmission Line
- Project Construction Boundary
- Assessed Vegetation Impact Area
- Final Vegetation Impact Area/ Construction Area
- Subject to Consistency Assessment
- Buffer for Micrositing
- Brake and Winch
- Assessed Single-Use Access Tracks
- Hazard Tree Zone
- Easement Clearing Zone

EIS Approved Clearing

- ECZ
- TCZ

Document #:
HLE-AGJ-ENV-ALE-LAY-0000
-00201 Revision: 06

Design Model Date: 30/10/2026

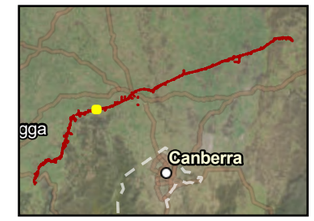

HumeLink East

acciona | GENUS

0 70 140 280 m

GDA2020 MGA Zone 55

Scale: 1:7,000

Date Exported:
30/10/2026



HumeLink East
Final Layout Plans
Work Pack 17 , Stage B
Total, Easement and Hazard Tree Clearing Zones

Legend

- Assessed Transmission Tower Locations
- Final Transmission Tower Locations
- Assessed Transmission Line
- Final Transmission Line
- Project Construction Boundary
- Assessed Vegetation Impact Area
- Buffer for Micrositing
- Final Vegetation Impact Area/ Construction Area
- Subject to Consistency Assessment
- Brake and Winch
- Assessed Single-Use Access Tracks
- Hazard Tree Zone
- Easement Clearing Zone

EIS Approved Clearing

- ECZ
- TCZ

Document #:
HLE-AGJ-ENV-ALE-LAY-0000-00201
Revision: 06

Design Model Date: 30/10/2026

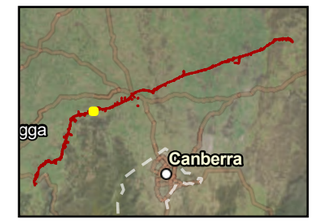

HumeLink East

acciona | GENUS

0 70 140 280 m

GDA2020 MGA Zone 55

Scale: 1:7,000

Date Exported: 30/10/2026

HumeLink East
Final Layout Plans
Work Pack 17 , Stage B
Total, Easement and Hazard Tree Clearing Zones

Legend

- Sensitive Receivers
- Assessed Transmission Tower Locations
- Final Transmission Tower Locations
- Assessed Transmission Line
- Final Transmission Line
- Project Construction Boundary
- Assessed Vegetation Impact Area
- Final Vegetation Impact Area/ Construction Area
- Subject to Consistency Assessment
- Buffer for Micrositing
- Brake and Winch
- Assessed Single-Use Access Tracks
- Hazard Tree Zone
- Easement Clearing Zone
- Hurdles

EIS Approved Clearing

- ECZ
- HTZ
- TCZ

Document #:
HLE-AGJ-ENV-ALE-LAY-0000
-00201 Revision: 06

Design Model Date: 30/10/2026

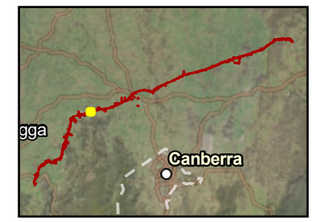

HumeLink East

acciona | GENUS

0 70 140 280 m

GDA2020 MGA Zone 55

Scale: 1:7,000

Date Exported:
30/10/2026



HumeLink East
Final Layout Plans
Work Pack 18 , Stage B
Total, Easement and Hazard Tree Clearing Zones

Legend

- Sensitive Receivers
- Assessed Transmission Tower Locations
- Final Transmission Tower Locations
- Assessed Transmission Line
- Final Transmission Line
- Project Construction Boundary
- Assessed Vegetation Impact Area
- Final Vegetation Impact Area/ Construction Area
- Subject to Consistency Assessment
- Buffer for Micrositing
- Brake and Winch
- Assessed Single-Use Access Tracks
- Hazard Tree Zone
- Easement Clearing Zone
- Hurdles

EIS Approved Clearing

- ECZ
- HTZ
- TCZ

Document #:
HLE-AGJ-ENV-ALE-LAY-0000
-00201 Revision: 06

Design Model Date: 30/10/2026

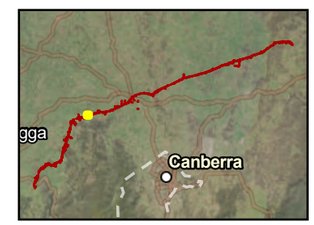

HumeLink East

acciona | GENUS

0 70 140 280 m

GDA2020 MGA Zone 55

Scale: 1:7,000

Date Exported:
30/10/2026

Vantor, Earthstar Geographics, Sources: Esri, TomTom, Garmin, FAO, NOAA, USGS, © OpenStreetMap contributors, and the GIS User Community

HumeLink East
Final Layout Plans
Work Pack 18 , Stage B
Total, Easement and Hazard Tree Clearing Zones

Legend

- Assessed Transmission Tower Locations
- Final Transmission Tower Locations
- Assessed Transmission Line
- Final Transmission Line
- Project Construction Boundary
- Assessed Vegetation Impact Area
- Final Vegetation Impact Area/ Construction Area
- Subject to Consistency Assessment
- Buffer for Micrositing
- Brake and Winch
- Assessed Single-Use Access Tracks
- Hazard Tree Zone
- Easement Clearing Zone
- Hurdles

EIS Approved Clearing

- ECZ
- HTZ
- TCZ

5C1/5C2-319
5C1/5C2-320
5C1/5C2-321
5C1/5C2-322
5C1/5C2-323
5C1/5C2-324

Document #:
HLE-AGJ-ENV-ALE-LAY-0000
-00201 Revision: 06

Design Model Date: 30/10/2026

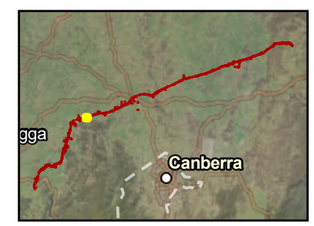

HumeLink East

acciona | GENUS

0 70 140 280 m

GDA2020 MGA Zone 55

Scale: 1:7,000

Date Exported:
30/10/2026

HumeLink East
Final Layout Plans
Work Pack 18 , Stage B
Total, Easement and Hazard Tree Clearing Zones

Legend

- Assessed Transmission Tower Locations
- Final Transmission Tower Locations
- Assessed Transmission Line
- Final Transmission Line
- Project Construction Boundary
- Assessed Vegetation Impact Area
- Final Vegetation Impact Area/ Construction Area
- Subject to Consistency Assessment
- Buffer for Micrositing
- Brake and Winch
- Assessed Single-Use Access Tracks
- Hazard Tree Zone
- Easement Clearing Zone

EIS Approved Clearing

- ECZ
- HTZ
- TCZ

5C1/5C2-323
5C1/5C2-324
5C1/5C2-325
5C1/5C2-326
5C1/5C2-327
5C1/5C2-328

Document #:
HLE-AGJ-ENV-ALE-LAY-0000
-00201 Revision: 06

Design Model Date: 30/10/2026

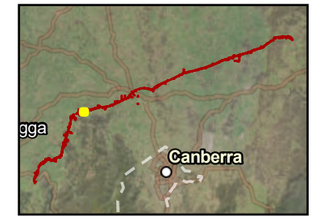

HumeLink East

acciona | GENUS

0 70 140 280 m

GDA2020 MGA Zone 55

Scale: 1:7,000

Date Exported:
30/10/2026



HumeLink East
Final Layout Plans
Work Pack 18 , Stage B
Total, Easement and Hazard Tree Clearing Zones

Legend

- Assessed Transmission Tower Locations
- Final Transmission Tower Locations
- Final Transmission Line
- Project Construction Boundary
- Assessed Vegetation Impact Area
- Final Vegetation Impact Area/ Construction Area
- Subject to Consistency Assessment
- Buffer for Micrositing
- Brake and Winch
- Assessed Single-Use Access Tracks
- Hazard Tree Zone
- Easement Clearing Zone

EIS Approved Clearing

- TCZ

Document #:
HLE-AGJ-ENV-ALE-LAY-0000
-00201 Revision: 06

Design Model Date: 30/10/2026

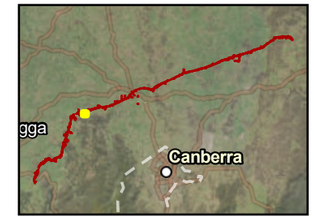

HumeLink East

acciona | GENUS

0 70 140 280 m

GDA2020 MGA Zone 55

Scale: 1:7,000

Date Exported:
30/10/2026



HumeLink East
Final Layout Plans
Work Pack 18 , Stage B
Total, Easement and Hazard Tree Clearing Zones

Legend

- Assessed Transmission Tower Locations
- Final Transmission Tower Locations
- Assessed Transmission Line
- Final Transmission Line
- Project Construction Boundary
- Assessed Vegetation Impact Area
- Final Vegetation Impact Area/ Construction Area
- Subject to Consistency Assessment
- Buffer for Micrositing
- Brake and Winch
- Assessed Single-Use Access Tracks
- Hazard Tree Zone
- Easement Clearing Zone

EIS Approved Clearing

- ECZ
- HTZ
- TCZ

Document #:
HLE-AGJ-ENV-ALE-LAY-0000
-00201 Revision: 06

Design Model Date: 30/10/2026

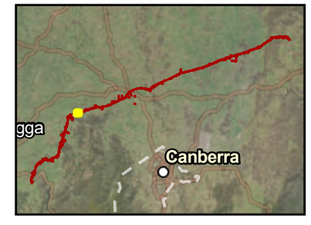

HumeLink East

acciona | GENUS

0 70 140 280 m

GDA2020 MGA Zone 55

Scale: 1:7,000

Date Exported:
30/10/2026



HumeLink East
Final Layout Plans
Work Pack 18 , Stage B
Total, Easement and Hazard Tree Clearing Zones

Legend

- Sensitive Receivers
- Assessed Transmission Tower Locations
- Final Transmission Tower Locations
- Final Transmission Line
- Project Construction Boundary
- Assessed Vegetation Impact Area
- Final Vegetation Impact Area/ Construction Area
- Subject to Consistency Assessment
- Buffer for Micrositing
- Brake and Winch
- Assessed Single-Use Access Tracks
- Hazard Tree Zone
- Easement Clearing Zone

EIS Approved Clearing

- TCZ

Document #:
HLE-AGJ-ENV-ALE-LAY-0000
-00201 Revision: 06

Design Model Date: 30/10/2026

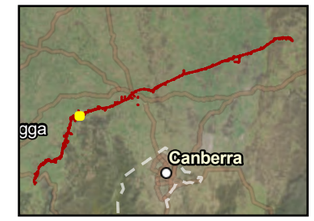

HumeLink East

acciona | GENUS

0 70 140 280
m

GDA2020 MGA Zone 55

Scale: 1:7,000

Date Exported:
30/10/2026

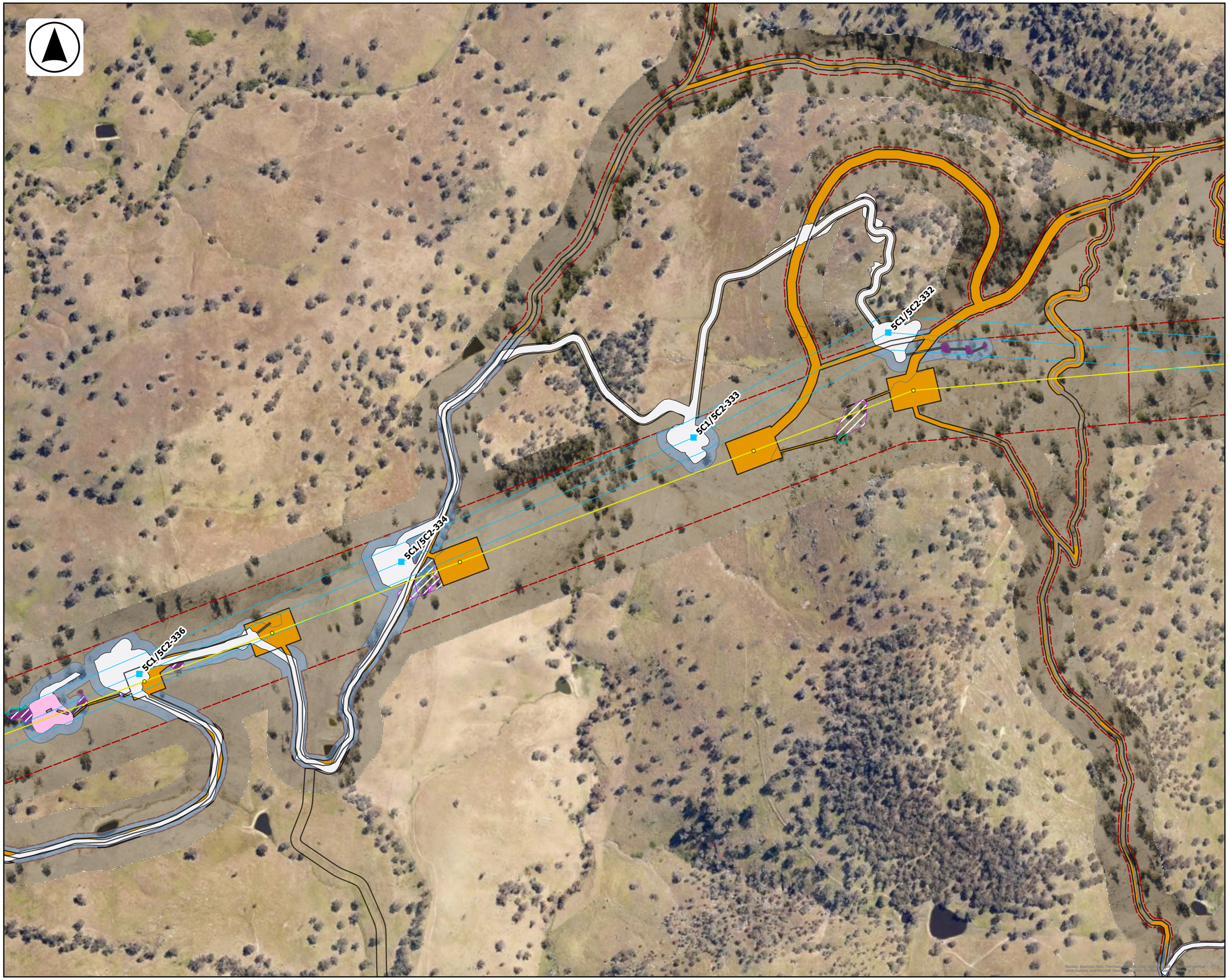

HumeLink East
Final Layout Plans
Work Pack 18 , Stage B
Total, Easement and Hazard Tree Clearing Zones

Legend

- Assessed Transmission Tower Locations
- Final Transmission Tower Locations
- Assessed Transmission Line
- Final Transmission Line
- Project Construction Boundary
- Assessed Vegetation Impact Area
- Buffer for Micrositing
- Final Vegetation Impact Area/ Construction Area
- Subject to Consistency Assessment
- Brake and Winch
- Assessed Single-Use Access Tracks
- Hazard Tree Zone
- Easement Clearing Zone

EIS Approved Clearing

- ECZ
- HTZ
- TCZ

Document #:
HLE-AGJ-ENV-ALE-LAY-0000-00201
Revision: 06

Design Model Date: 30/10/2026

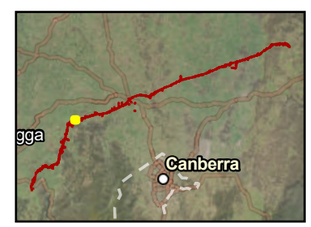

HumeLink East

acciona | GENUS

0 70 140 280 m

GDA2020 MGA Zone 55

Scale: 1:7,000

Date Exported: 30/10/2026