

**Table 1 - Information**

Item	Detail
Ecologist / Fauna Spotter(s) Completing Pre-Clearance Survey	Name: Tom Ferries Qualification: Ecologist
Date of Pre-Clearance Survey	24/9/23
Specific Pre-Clearance Survey Location (Line No./ Tower / Span No.)	L2 Disturbance area B (562-557)
Scope Methodology	Desktop review of vegetation mapping for nominated area In field visual inspection by ecologists of: Disturbance area B Pre-clearance survey also include disturbance area B between towers 563 and 562.
Work Package ID	OHTL Transmission Line (L2)

**Table 2 – Pre-Clearance Survey Details**

Infrastructure Surveyed				
Tower Footprint	<input type="checkbox"/>	Centreline	<input type="checkbox"/>	
Break and Winch Site	<input type="checkbox"/>	Parking Areas	<input type="checkbox"/>	
Access Track (existing)	<input type="checkbox"/>	Access Track (new)	<input type="checkbox"/>	
Disturbance Area B	<input checked="" type="checkbox"/>	Other	<input type="checkbox"/>	
Details of Other:				
Protected Matters				
Item	Presence Identified		Quantum to Clear (Ha)	Comments
	Yes	No		
White Box-Yellow Box-Blakely's Red Gum Grassy Woodland and Derived Native Grassland <sup>12</sup>	<input type="checkbox"/>	<input checked="" type="checkbox"/>		
Grey Box ( <i>Eucalyptus microcarpa</i> ) Grassy Woodlands and Derived Native Grasslands of South-eastern Australia <sup>12</sup>	<input type="checkbox"/>	<input checked="" type="checkbox"/>		
Weeping Myall Woodlands <sup>12</sup>	<input type="checkbox"/>	<input checked="" type="checkbox"/>		
Natural Grasslands of the Murray Valley Plains <sup>12</sup>	<input type="checkbox"/>	<input checked="" type="checkbox"/>		
Buloke Woodlands of the Riverina and Murray-Darling Depression Bioregions <sup>2</sup>	<input type="checkbox"/>	<input checked="" type="checkbox"/>		
Mallee Bird Community of the Murray Darling Depression Bioregion <sup>2</sup>	<input checked="" type="checkbox"/>	<input type="checkbox"/>	3.27	
Plains mallee box woodland of the Murray Darling Depression, Riverina and Naracoorte Coastal Plains bioregions <sup>2</sup>	<input type="checkbox"/>	<input checked="" type="checkbox"/>		

Once printed this document becomes uncontrolled. Refer to Secure Energy Intranet for controlled copy

Seasonal Herbaceous Wetlands (Freshwater) of the Temperate Lowland Plains <sup>2</sup>	<input type="checkbox"/>	<input checked="" type="checkbox"/>		
Habitat for A spear-grass ( <i>austrostipa metatoris</i> ) <sup>2</sup>	<input type="checkbox"/>	<input checked="" type="checkbox"/>		
Habitat for A spear-grass ( <i>austrostipa wakoolica</i> ) <sup>2</sup>	<input type="checkbox"/>	<input checked="" type="checkbox"/>		
Habitat for Mossgiel Daisy <sup>12</sup>	<input type="checkbox"/>	<input checked="" type="checkbox"/>		
Habitat for Sand-hill Spider Orchid <sup>2</sup>	<input type="checkbox"/>	<input checked="" type="checkbox"/>		
Habitat for A burr-daisy <sup>2</sup>	<input type="checkbox"/>	<input checked="" type="checkbox"/>		
Habitat for Winged Peppercross <sup>1</sup>	<input type="checkbox"/>	<input checked="" type="checkbox"/>		
Habitat for Chariot Wheels <sup>12</sup>	<input type="checkbox"/>	<input checked="" type="checkbox"/>		
Habitat for Slender Darling Pea <sup>12</sup>	<input type="checkbox"/>	<input checked="" type="checkbox"/>		
Habitat for Yellow Swainson-pea <sup>2</sup>	<input type="checkbox"/>	<input checked="" type="checkbox"/>		
Habitat for Plains Wanderer <sup>12</sup>	<input type="checkbox"/>	<input checked="" type="checkbox"/>		
Habitat for Regent Parrot (eastern subspecies) <sup>12</sup>	<input type="checkbox"/>	<input checked="" type="checkbox"/>		
Habitat for Superb Parrot <sup>12</sup>	<input type="checkbox"/>	<input checked="" type="checkbox"/>		

**Notes:**

1 Protected matter listed within the Notification of Approval EnergyConnect NSW – Eastern Section (EPBC 2020/8766)

2 Protected matter listed within the Revised Biodiversity Development Assessment Report (August 2022)

**Management measures required to avoid or minimise impacts to Protected Matters:**

Exclusion fencing recommended to protect EPBC Act listed TEC.

Works to be completed in accordance with approved Biodiversity Management Plan (as required).

**Hollow Bearing / Habitat Trees**

Habitat trees and habitat features identified & marked?	Yes <input checked="" type="checkbox"/>	No <input type="checkbox"/>	Comments:
GPS coordinates and habitat trees recorded?	Yes <input checked="" type="checkbox"/>	No <input type="checkbox"/>	Comments:
Nest boxes required?	Yes <input checked="" type="checkbox"/>	No <input type="checkbox"/>	Comments:
Fauna spotter required to be present during clearing activities?	Yes <input checked="" type="checkbox"/>	No <input type="checkbox"/>	Comments:

**Weeds**

Were any Weeds of National Significance or Priority Weeds identified?	Yes <input type="checkbox"/>	No <input checked="" type="checkbox"/>	Details:
---	------------------------------	--	----------

Once printed this document becomes uncontrolled. Refer to Secure Energy Intranet for controlled copy

Environmental Exclusion Zones			
Threatened Species Identified within Disturbance Area B?	Yes <input type="checkbox"/>	No <input checked="" type="checkbox"/>	Details:
Environmental exclusion zones required?	Yes <input type="checkbox"/>	No <input checked="" type="checkbox"/>	Details:
Unexpected Finds			
Were any Unexpected Finds identified?	Yes <input type="checkbox"/>	No <input checked="" type="checkbox"/>	Details:
If yes, has the Environmental Manager been notified?	Yes <input type="checkbox"/>	No <input checked="" type="checkbox"/>	Details:
Additional Comments			

**Table 3 – Pre-Clearance Approval**

Ecologist	
Pre-clearance Assessment Timeframe for Nominated Works	6 months
Name	Tom Ferries
Signature	
Date	24/1/24
SecureEnergy	
Name	Sarah Klocke
Position	Senior Environmental Advisor
Signature	
Date	25/01/24

Once printed this document becomes uncontrolled. Refer to Secure Energy Intranet for controlled copy

**Table 1 - Information**

Item	Detail
Ecologist / Fauna Spotter(s) Completing Pre-Clearance Survey	Name: Tom Ferries Qualification: Ecologist
Date of Pre-Clearance Survey	25/09/23
Specific Pre-Clearance Survey Location (Line No./ Tower / Span No.)	L2 Disturbance area B (567-563)
Scope Methodology	Desktop review of vegetation mapping for nominated area In field visual inspection by ecologists of: Disturbance area B Pre-clearance survey also includes Disturbance area B between towers 568 and 567.
Work Package ID	OHTL Transmission Line (L2)

**Table 2 – Pre-Clearance Survey Details**

Infrastructure Surveyed				
Tower Footprint	<input type="checkbox"/>	Centreline	<input type="checkbox"/>	
Break and Winch Site	<input type="checkbox"/>	Parking Areas	<input type="checkbox"/>	
Access Track (existing)	<input type="checkbox"/>	Access Track (new)	<input type="checkbox"/>	
Disturbance Area B	<input checked="" type="checkbox"/>	Other	<input type="checkbox"/>	
Details of Other:				
Protected Matters				
Item	Presence Identified		Quantum to Clear (Ha)	Comments
	Yes	No		
White Box-Yellow Box-Blakely's Red Gum Grassy Woodland and Derived Native Grassland <sup>12</sup>	<input type="checkbox"/>	<input checked="" type="checkbox"/>		
Grey Box ( <i>Eucalyptus microcarpa</i> ) Grassy Woodlands and Derived Native Grasslands of South-eastern Australia <sup>12</sup>	<input type="checkbox"/>	<input checked="" type="checkbox"/>		
Weeping Myall Woodlands <sup>12</sup>	<input type="checkbox"/>	<input checked="" type="checkbox"/>		
Natural Grasslands of the Murray Valley Plains <sup>12</sup>	<input type="checkbox"/>	<input checked="" type="checkbox"/>		
Buloke Woodlands of the Riverina and Murray-Darling Depression Bioregions <sup>2</sup>	<input type="checkbox"/>	<input checked="" type="checkbox"/>		
Mallee Bird Community of the Murray Darling Depression Bioregion <sup>2</sup>	<input checked="" type="checkbox"/>	<input type="checkbox"/>	5.69	
Plains mallee box woodland of the Murray Darling Depression, Riverina and Naracoorte Coastal Plains bioregions <sup>2</sup>	<input type="checkbox"/>	<input checked="" type="checkbox"/>		

Once printed this document becomes uncontrolled. Refer to Secure Energy Intranet for controlled copy

Seasonal Herbaceous Wetlands (Freshwater) of the Temperate Lowland Plains <sup>2</sup>	<input type="checkbox"/>	<input checked="" type="checkbox"/>		
Habitat for A spear-grass ( <i>austrostipa metatoris</i> ) <sup>2</sup>	<input type="checkbox"/>	<input checked="" type="checkbox"/>		
Habitat for A spear-grass ( <i>austrostipa wakoolica</i> ) <sup>2</sup>	<input type="checkbox"/>	<input checked="" type="checkbox"/>		
Habitat for Mossgiel Daisy <sup>12</sup>	<input type="checkbox"/>	<input checked="" type="checkbox"/>		
Habitat for Sand-hill Spider Orchid <sup>2</sup>	<input type="checkbox"/>	<input checked="" type="checkbox"/>		
Habitat for A burr-daisy <sup>2</sup>	<input type="checkbox"/>	<input checked="" type="checkbox"/>		
Habitat for Winged Peppercross <sup>1</sup>	<input type="checkbox"/>	<input checked="" type="checkbox"/>		
Habitat for Chariot Wheels <sup>12</sup>	<input type="checkbox"/>	<input checked="" type="checkbox"/>		
Habitat for Slender Darling Pea <sup>12</sup>	<input type="checkbox"/>	<input checked="" type="checkbox"/>		
Habitat for Yellow Swainson-pea <sup>2</sup>	<input type="checkbox"/>	<input checked="" type="checkbox"/>		
Habitat for Plains Wanderer <sup>12</sup>	<input type="checkbox"/>	<input checked="" type="checkbox"/>		
Habitat for Regent Parrot (eastern subspecies) <sup>12</sup>	<input type="checkbox"/>	<input checked="" type="checkbox"/>		
Habitat for Superb Parrot <sup>12</sup>	<input type="checkbox"/>	<input checked="" type="checkbox"/>		

**Notes:**

1 Protected matter listed within the Notification of Approval EnergyConnect NSW – Eastern Section (EPBC 2020/8766)

2 Protected matter listed within the Revised Biodiversity Development Assessment Report (August 2022)

**Management measures required to avoid or minimise impacts to Protected Matters:**

Exclusion fencing recommended to protect EPBC Act listed TEC.

Works to be completed in accordance with approved Biodiversity Management Plan (as required).

**Hollow Bearing / Habitat Trees**

Habitat trees and habitat features identified & marked?	Yes <input checked="" type="checkbox"/>	No <input type="checkbox"/>	Comments:
GPS coordinates and habitat trees recorded?	Yes <input checked="" type="checkbox"/>	No <input type="checkbox"/>	Comments:
Nest boxes required?	Yes <input checked="" type="checkbox"/>	No <input type="checkbox"/>	Comments:
Fauna spotter required to be present during clearing activities?	Yes <input checked="" type="checkbox"/>	No <input type="checkbox"/>	Comments:

**Weeds**

Were any Weeds of National Significance or Priority Weeds identified?	Yes <input type="checkbox"/>	No <input checked="" type="checkbox"/>	Details:
---	------------------------------	--	----------

Once printed this document becomes uncontrolled. Refer to Secure Energy Intranet for controlled copy

Environmental Exclusion Zones			
Threatened Species Identified within Disturbance Area B?	Yes <input type="checkbox"/>	No <input checked="" type="checkbox"/>	Details:
Environmental exclusion zones required?	Yes <input type="checkbox"/>	No <input checked="" type="checkbox"/>	Details:
Unexpected Finds			
Were any Unexpected Finds identified?	Yes <input type="checkbox"/>	No <input checked="" type="checkbox"/>	Details:
If yes, has the Environmental Manager been notified?	Yes <input type="checkbox"/>	No <input checked="" type="checkbox"/>	Details:
Additional Comments			

**Table 3 – Pre-Clearance Approval**

Ecologist	
Pre-clearance Assessment Timeframe for Nominated Works	6 months
Name	Tom Ferries
Signature	
Date	24/1/24
SecureEnergy	
Name	Sarah Klocke
Position	Senior Environmental Advisor
Signature	
Date	25/01/24

Once printed this document becomes uncontrolled. Refer to Secure Energy Intranet for controlled copy

**Table 1 - Information**

Item	Detail
Ecologist / Fauna Spotter(s) Completing Pre-Clearance Survey	Name: Tom Ferries Qualification: Ecologist
Date of Pre-Clearance Survey	24/1/24
Specific Pre-Clearance Survey Location (Line No./ Tower / Span No.)	L2 Tower Footprints and Centreline (572-568)
Scope Methodology	Desktop review of vegetation mapping for nominated area In field visual inspection by ecologists of: Disturbance area B Pre-clearance survey also includes disturbance area B between towers 573 and 572.
Work Package ID	OHTL Transmission Line (L2)

**Table 2 – Pre-Clearance Survey Details**

Infrastructure Surveyed				
Tower Footprint	<input type="checkbox"/>	Centreline	<input type="checkbox"/>	
Break and Winch Site	<input type="checkbox"/>	Parking Areas	<input type="checkbox"/>	
Access Track (existing)	<input type="checkbox"/>	Access Track (new)	<input type="checkbox"/>	
Disturbance Area B	<input checked="" type="checkbox"/>	Other	<input type="checkbox"/>	
Details of Other:				
Protected Matters				
Item	Presence Identified		Quantum to Clear (Ha)	Comments
	Yes	No		
White Box-Yellow Box-Blakely's Red Gum Grassy Woodland and Derived Native Grassland <sup>12</sup>	<input type="checkbox"/>	<input checked="" type="checkbox"/>		
Grey Box ( <i>Eucalyptus microcarpa</i> ) Grassy Woodlands and Derived Native Grasslands of South-eastern Australia <sup>12</sup>	<input type="checkbox"/>	<input checked="" type="checkbox"/>		
Weeping Myall Woodlands <sup>12</sup>	<input type="checkbox"/>	<input checked="" type="checkbox"/>		
Natural Grasslands of the Murray Valley Plains <sup>12</sup>	<input type="checkbox"/>	<input checked="" type="checkbox"/>		
Buloke Woodlands of the Riverina and Murray-Darling Depression Bioregions <sup>2</sup>	<input type="checkbox"/>	<input checked="" type="checkbox"/>		
Mallee Bird Community of the Murray Darling Depression Bioregion <sup>2</sup>	<input checked="" type="checkbox"/>	<input type="checkbox"/>	7.25	
Plains mallee box woodland of the Murray Darling Depression, Riverina and Naracoorte Coastal Plains bioregions <sup>2</sup>	<input type="checkbox"/>	<input checked="" type="checkbox"/>		

Once printed this document becomes uncontrolled. Refer to Secure Energy Intranet for controlled copy

Seasonal Herbaceous Wetlands (Freshwater) of the Temperate Lowland Plains <sup>2</sup>	<input type="checkbox"/>	<input checked="" type="checkbox"/>		
Habitat for A spear-grass ( <i>austrostipa metatoris</i> ) <sup>2</sup>	<input type="checkbox"/>	<input checked="" type="checkbox"/>		
Habitat for A spear-grass ( <i>austrostipa wakoolica</i> ) <sup>2</sup>	<input type="checkbox"/>	<input checked="" type="checkbox"/>		
Habitat for Mossgiel Daisy <sup>12</sup>	<input type="checkbox"/>	<input checked="" type="checkbox"/>		
Habitat for Sand-hill Spider Orchid <sup>2</sup>	<input type="checkbox"/>	<input checked="" type="checkbox"/>		
Habitat for A burr-daisy <sup>2</sup>	<input type="checkbox"/>	<input checked="" type="checkbox"/>		
Habitat for Winged Peppercross <sup>1</sup>	<input type="checkbox"/>	<input checked="" type="checkbox"/>		
Habitat for Chariot Wheels <sup>12</sup>	<input type="checkbox"/>	<input checked="" type="checkbox"/>		
Habitat for Slender Darling Pea <sup>12</sup>	<input type="checkbox"/>	<input checked="" type="checkbox"/>		
Habitat for Yellow Swainson-pea <sup>2</sup>	<input type="checkbox"/>	<input checked="" type="checkbox"/>		
Habitat for Plains Wanderer <sup>12</sup>	<input type="checkbox"/>	<input checked="" type="checkbox"/>		
Habitat for Regent Parrot (eastern subspecies) <sup>12</sup>	<input type="checkbox"/>	<input checked="" type="checkbox"/>		
Habitat for Superb Parrot <sup>12</sup>	<input type="checkbox"/>	<input checked="" type="checkbox"/>		

**Notes:**

1 Protected matter listed within the Notification of Approval EnergyConnect NSW – Eastern Section (EPBC 2020/8766)

2 Protected matter listed within the Revised Biodiversity Development Assessment Report (August 2022)

**Management measures required to avoid or minimise impacts to Protected Matters:**

Exclusion fencing recommended to protect EPBC Act listed TEC.

Works to be completed in accordance with approved Biodiversity Management Plan (as required).

**Hollow Bearing / Habitat Trees**

Habitat trees and habitat features identified & marked?	Yes <input checked="" type="checkbox"/>	No <input type="checkbox"/>	Comments:
GPS coordinates and habitat trees recorded?	Yes <input checked="" type="checkbox"/>	No <input type="checkbox"/>	Comments:
Nest boxes required?	Yes <input checked="" type="checkbox"/>	No <input type="checkbox"/>	Comments:
Fauna spotter required to be present during clearing activities?	Yes <input checked="" type="checkbox"/>	No <input type="checkbox"/>	Comments:

**Weeds**



Were any Weeds of National Significance or Priority Weeds identified?	Yes <input type="checkbox"/>	No <input checked="" type="checkbox"/>	Details:
---	------------------------------	--	----------

**Once printed this document becomes uncontrolled. Refer to Secure Energy Intranet for controlled copy**



Environmental Exclusion Zones			
Threatened Species Identified within Disturbance Area B?	Yes <input type="checkbox"/>	No <input checked="" type="checkbox"/>	Details:
Environmental exclusion zones required?	Yes <input type="checkbox"/>	No <input checked="" type="checkbox"/>	Details:
Unexpected Finds			
Were any Unexpected Finds identified?	Yes <input type="checkbox"/>	No <input checked="" type="checkbox"/>	Details:
If yes, has the Environmental Manager been notified?	Yes <input type="checkbox"/>	No <input checked="" type="checkbox"/>	Details:
Additional Comments			

**Table 3 – Pre-Clearance Approval**

Ecologist	
Pre-clearance Assessment Timeframe for Nominated Works	6 months
Name	Tom Ferries
Signature	
Date	24/1/24
SecureEnergy	
Name	Sarah Klocke
Position	Senior Environmental Advisor
Signature	
Date	25/01/24

Once printed this document becomes uncontrolled. Refer to Secure Energy Intranet for controlled copy

**Table 1 - Information**

Item	Detail
Ecologist / Fauna Spotter(s) Completing Pre-Clearance Survey	Name: Sophie Homan Qualification: Ecologist
Date of Pre-Clearance Survey	21/01/2024
Specific Pre-Clearance Survey Location (Line No./ Tower / Span No.)	L2 Disturbance area B (577-573)
Scope Methodology	Desktop review of vegetation mapping for nominated area In field visual inspection by ecologists of: Disturbance area B Pre-clearance survey also includes centreline between towers 578 and 577.
Work Package ID	OHTL Transmission Line (L2)

**Table 2 – Pre-Clearance Survey Details**

Infrastructure Surveyed				
Tower Footprint	<input type="checkbox"/>	Centreline	<input type="checkbox"/>	
Break and Winch Site	<input type="checkbox"/>	Parking Areas	<input type="checkbox"/>	
Access Track (existing)	<input type="checkbox"/>	Access Track (new)	<input type="checkbox"/>	
Disturbance Area B	<input checked="" type="checkbox"/>	Other	<input type="checkbox"/>	
Details of Other:				
Protected Matters				
Item	Presence Identified		Quantum to Clear (Ha)	Comments
	Yes	No		
White Box-Yellow Box-Blakely's Red Gum Grassy Woodland and Derived Native Grassland <sup>12</sup>	<input type="checkbox"/>	<input checked="" type="checkbox"/>		
Grey Box ( <i>Eucalyptus microcarpa</i> ) Grassy Woodlands and Derived Native Grasslands of South-eastern Australia <sup>12</sup>	<input type="checkbox"/>	<input checked="" type="checkbox"/>		
Weeping Myall Woodlands <sup>12</sup>	<input type="checkbox"/>	<input checked="" type="checkbox"/>		
Natural Grasslands of the Murray Valley Plains <sup>12</sup>	<input type="checkbox"/>	<input checked="" type="checkbox"/>		
Buloke Woodlands of the Riverina and Murray-Darling Depression Bioregions <sup>2</sup>	<input type="checkbox"/>	<input checked="" type="checkbox"/>		
Mallee Bird Community of the Murray Darling Depression Bioregion <sup>2</sup>	<input checked="" type="checkbox"/>	<input type="checkbox"/>	4.995 Ha	
Plains mallee box woodland of the Murray Darling Depression, Riverina and Naracoorte Coastal Plains bioregions <sup>2</sup>	<input type="checkbox"/>	<input checked="" type="checkbox"/>		

Once printed this document becomes uncontrolled. Refer to Secure Energy Intranet for controlled copy

Seasonal Herbaceous Wetlands (Freshwater) of the Temperate Lowland Plains <sup>2</sup>	<input type="checkbox"/>	<input checked="" type="checkbox"/>		
Habitat for A spear-grass ( <i>austrostipa metatoris</i> ) <sup>2</sup>	<input type="checkbox"/>	<input checked="" type="checkbox"/>		
Habitat for A spear-grass ( <i>austrostipa wakoolica</i> ) <sup>2</sup>	<input type="checkbox"/>	<input checked="" type="checkbox"/>		
Habitat for Mossgiel Daisy <sup>12</sup>	<input type="checkbox"/>	<input checked="" type="checkbox"/>		
Habitat for Sand-hill Spider Orchid <sup>2</sup>	<input type="checkbox"/>	<input checked="" type="checkbox"/>		
Habitat for A burr-daisy <sup>2</sup>	<input type="checkbox"/>	<input checked="" type="checkbox"/>		
Habitat for Winged Peppercross <sup>1</sup>	<input type="checkbox"/>	<input checked="" type="checkbox"/>		
Habitat for Chariot Wheels <sup>12</sup>	<input type="checkbox"/>	<input checked="" type="checkbox"/>		
Habitat for Slender Darling Pea <sup>12</sup>	<input type="checkbox"/>	<input checked="" type="checkbox"/>		
Habitat for Yellow Swainson-pea <sup>2</sup>	<input type="checkbox"/>	<input checked="" type="checkbox"/>		
Habitat for Plains Wanderer <sup>12</sup>	<input type="checkbox"/>	<input checked="" type="checkbox"/>		
Habitat for Regent Parrot (eastern subspecies) <sup>12</sup>	<input type="checkbox"/>	<input checked="" type="checkbox"/>		
Habitat for Superb Parrot <sup>12</sup>	<input type="checkbox"/>	<input checked="" type="checkbox"/>		

**Notes:**

1 Protected matter listed within the Notification of Approval EnergyConnect NSW – Eastern Section (EPBC 2020/8766)

2 Protected matter listed within the Revised Biodiversity Development Assessment Report (August 2022)

**Management measures required to avoid or minimise impacts to Protected Matters:**

Exclusion fencing recommended to protect EPBC Act listed TEC.

Works to be completed in accordance with approved Biodiversity Management Plan (as required).

**Hollow Bearing / Habitat Trees**

Habitat trees and habitat features identified & marked?	Yes <input checked="" type="checkbox"/>	No <input type="checkbox"/>	Comments:
GPS coordinates and habitat trees recorded?	Yes <input checked="" type="checkbox"/>	No <input type="checkbox"/>	Comments:
Nest boxes required?	Yes <input checked="" type="checkbox"/>	No <input type="checkbox"/>	Comments:
Fauna spotter required to be present during clearing activities?	Yes <input checked="" type="checkbox"/>	No <input type="checkbox"/>	Comments:



**Weeds**

Were any Weeds of National Significance or Priority Weeds identified?	Yes <input type="checkbox"/>	No <input checked="" type="checkbox"/>	Details:
---	------------------------------	--	----------

**Once printed this document becomes uncontrolled. Refer to Secure Energy Intranet for controlled copy**

Environmental Exclusion Zones			
Threatened Species Identified within Disturbance Area B?	Yes <input type="checkbox"/>	No <input checked="" type="checkbox"/>	Details:
Environmental exclusion zones required?	Yes <input type="checkbox"/>	No <input checked="" type="checkbox"/>	Details:
Unexpected Finds			
Were any Unexpected Finds identified?	Yes <input type="checkbox"/>	No <input checked="" type="checkbox"/>	Details:
If yes, has the Environmental Manager been notified?	Yes <input type="checkbox"/>	No <input checked="" type="checkbox"/>	Details:
Additional Comments			

**Table 3 – Pre-Clearance Approval**

Ecologist	
Pre-clearance Assessment Timeframe for Nominated Works	6 months
Name	Sophie Homan
Signature	
Date	21/01/2024
SecureEnergy	
Name	Sarah Klocke
Position	Senior Environmental Advisor
Signature	
Date	25/01/24

Once printed this document becomes uncontrolled. Refer to Secure Energy Intranet for controlled copy

**Table 1 - Information**

Item	Detail
Ecologist / Fauna Spotter(s) Completing Pre-Clearance Survey	Name: Sophie Homan Qualification: Ecologist
Date of Pre-Clearance Survey	20/01/2024
Specific Pre-Clearance Survey Location (Line No./ Tower / Span No.)	L2 Disturbance Area B (582-578)
Scope Methodology	Desktop review of vegetation mapping for nominated area In field visual inspection by ecologists of: Disturbance area B Pre-clearance survey also includes centreline between towers 583 and 582.
Work Package ID	OHTL Transmission Line (L2)

**Table 2 – Pre-Clearance Survey Details**

Infrastructure Surveyed				
Tower Footprint	<input type="checkbox"/>	Centreline	<input type="checkbox"/>	
Break and Winch Site	<input type="checkbox"/>	Parking Areas	<input type="checkbox"/>	
Access Track (existing)	<input type="checkbox"/>	Access Track (new)	<input type="checkbox"/>	
Disturbance Area B	<input checked="" type="checkbox"/>	Other	<input type="checkbox"/>	
Details of Other:				
Protected Matters				
Item	Presence Identified		Quantum to Clear (Ha)	Comments
	Yes	No		
White Box-Yellow Box-Blakely's Red Gum Grassy Woodland and Derived Native Grassland <sup>12</sup>	<input type="checkbox"/>	<input checked="" type="checkbox"/>		
Grey Box ( <i>Eucalyptus microcarpa</i> ) Grassy Woodlands and Derived Native Grasslands of South-eastern Australia <sup>12</sup>	<input type="checkbox"/>	<input checked="" type="checkbox"/>		
Weeping Myall Woodlands <sup>12</sup>	<input type="checkbox"/>	<input checked="" type="checkbox"/>		
Natural Grasslands of the Murray Valley Plains <sup>12</sup>	<input type="checkbox"/>	<input checked="" type="checkbox"/>		
Buloke Woodlands of the Riverina and Murray-Darling Depression Bioregions <sup>2</sup>	<input type="checkbox"/>	<input checked="" type="checkbox"/>		
Mallee Bird Community of the Murray Darling Depression Bioregion <sup>2</sup>	<input checked="" type="checkbox"/>	<input type="checkbox"/>	4.262 Ha	
Plains mallee box woodland of the Murray Darling Depression, Riverina and Naracoorte Coastal Plains bioregions <sup>2</sup>	<input type="checkbox"/>	<input checked="" type="checkbox"/>		

Once printed this document becomes uncontrolled. Refer to Secure Energy Intranet for controlled copy

Seasonal Herbaceous Wetlands (Freshwater) of the Temperate Lowland Plains <sup>2</sup>	<input type="checkbox"/>	<input checked="" type="checkbox"/>		
Habitat for A spear-grass ( <i>austrostipa metatoris</i> ) <sup>2</sup>	<input type="checkbox"/>	<input checked="" type="checkbox"/>		
Habitat for A spear-grass ( <i>austrostipa wakoolica</i> ) <sup>2</sup>	<input type="checkbox"/>	<input checked="" type="checkbox"/>		
Habitat for Mossgiel Daisy <sup>12</sup>	<input type="checkbox"/>	<input checked="" type="checkbox"/>		
Habitat for Sand-hill Spider Orchid <sup>2</sup>	<input type="checkbox"/>	<input checked="" type="checkbox"/>		
Habitat for A burr-daisy <sup>2</sup>	<input type="checkbox"/>	<input checked="" type="checkbox"/>		
Habitat for Winged Peppercross <sup>1</sup>	<input type="checkbox"/>	<input checked="" type="checkbox"/>		
Habitat for Chariot Wheels <sup>12</sup>	<input type="checkbox"/>	<input checked="" type="checkbox"/>		
Habitat for Slender Darling Pea <sup>12</sup>	<input type="checkbox"/>	<input checked="" type="checkbox"/>		
Habitat for Yellow Swainson-pea <sup>2</sup>	<input type="checkbox"/>	<input checked="" type="checkbox"/>		
Habitat for Plains Wanderer <sup>12</sup>	<input type="checkbox"/>	<input checked="" type="checkbox"/>		
Habitat for Regent Parrot (eastern subspecies) <sup>12</sup>	<input type="checkbox"/>	<input checked="" type="checkbox"/>		
Habitat for Superb Parrot <sup>12</sup>	<input type="checkbox"/>	<input checked="" type="checkbox"/>		

**Notes:**

- 1 Protected matter listed within the Notification of Approval EnergyConnect NSW – Eastern Section (EPBC 2020/8766)
- 2 Protected matter listed within the Revised Biodiversity Development Assessment Report (August 2022)

**Management measures required to avoid or minimise impacts to Protected Matters:**

Exclusion fencing recommended to protect EPBC Act listed TEC.  
Works to be completed in accordance with approved Biodiversity Management Plan (as required).

**Hollow Bearing / Habitat Trees**

Habitat trees and habitat features identified & marked?	Yes <input checked="" type="checkbox"/>	No <input type="checkbox"/>	Comments:
GPS coordinates and habitat trees recorded?	Yes <input checked="" type="checkbox"/>	No <input type="checkbox"/>	Comments:
Nest boxes required?	Yes <input checked="" type="checkbox"/>	No <input type="checkbox"/>	Comments:
Fauna spotter required to be present during clearing activities?	Yes <input checked="" type="checkbox"/>	No <input type="checkbox"/>	Comments:

**Weeds**

Were any Weeds of National Significance or Priority Weeds identified?	Yes <input type="checkbox"/>	No <input checked="" type="checkbox"/>	Details:
---	------------------------------	--	----------

Once printed this document becomes uncontrolled. Refer to Secure Energy Intranet for controlled copy

Environmental Exclusion Zones			
Threatened Species Identified within Disturbance Area B?	Yes <input type="checkbox"/>	No <input checked="" type="checkbox"/>	Details:
Environmental exclusion zones required?	Yes <input type="checkbox"/>	No <input checked="" type="checkbox"/>	Details:
Unexpected Finds			
Were any Unexpected Finds identified?	Yes <input type="checkbox"/>	No <input checked="" type="checkbox"/>	Details:
If yes, has the Environmental Manager been notified?	Yes <input type="checkbox"/>	No <input checked="" type="checkbox"/>	Details:
Additional Comments			

**Table 3 – Pre-Clearance Approval**

Ecologist	
Pre-clearance Assessment Timeframe for Nominated Works	6 months
Name	Sophie Homan
Signature	
Date	20/01/2024
SecureEnergy	
Name	Sarah Klocke
Position	Senior Environmental Advisor
Signature	
Date	25/01/24

Once printed this document becomes uncontrolled. Refer to Secure Energy Intranet for controlled copy

**Table 1 - Information**

Item	Detail
Ecologist / Fauna Spotter(s) Completing Pre-Clearance Survey	Name: Sophie Homan Qualification: Ecologist
Date of Pre-Clearance Survey	19/1/2024
Specific Pre-Clearance Survey Location (Line No./ Tower / Span No.)	L2 Disturbance area B (587-583)
Scope Methodology	Desktop review of vegetation mapping for nominated area In field visual inspection by ecologists of: Disturbance area B Pre-clearance survey also includes centreline between towers 588 and 587.
Work Package ID	OHTL Transmission Line (L2)

**Table 2 – Pre-Clearance Survey Details**

Infrastructure Surveyed				
Tower Footprint	<input type="checkbox"/>	Centreline	<input type="checkbox"/>	
Break and Winch Site	<input type="checkbox"/>	Parking Areas	<input type="checkbox"/>	
Access Track (existing)	<input type="checkbox"/>	Access Track (new)	<input type="checkbox"/>	
Disturbance Area B	<input checked="" type="checkbox"/>	Other	<input type="checkbox"/>	
Details of Other:				
Protected Matters				
Item	Presence Identified		Quantum to Clear (Ha)	Comments
	Yes	No		
White Box-Yellow Box-Blakely's Red Gum Grassy Woodland and Derived Native Grassland <sup>12</sup>	<input type="checkbox"/>	<input checked="" type="checkbox"/>		
Grey Box ( <i>Eucalyptus microcarpa</i> ) Grassy Woodlands and Derived Native Grasslands of South-eastern Australia <sup>12</sup>	<input type="checkbox"/>	<input checked="" type="checkbox"/>		
Weeping Myall Woodlands <sup>12</sup>	<input type="checkbox"/>	<input checked="" type="checkbox"/>		
Natural Grasslands of the Murray Valley Plains <sup>12</sup>	<input type="checkbox"/>	<input checked="" type="checkbox"/>		
Buloke Woodlands of the Riverina and Murray-Darling Depression Bioregions <sup>2</sup>	<input type="checkbox"/>	<input checked="" type="checkbox"/>		
Mallee Bird Community of the Murray Darling Depression Bioregion <sup>2</sup>	<input checked="" type="checkbox"/>	<input type="checkbox"/>	3.3876 Ha	
Plains mallee box woodland of the Murray Darling Depression, Riverina and Naracoorte Coastal Plains bioregions <sup>2</sup>	<input type="checkbox"/>	<input checked="" type="checkbox"/>		

Once printed this document becomes uncontrolled. Refer to Secure Energy Intranet for controlled copy



Seasonal Herbaceous Wetlands (Freshwater) of the Temperate Lowland Plains <sup>2</sup>	<input type="checkbox"/>	<input checked="" type="checkbox"/>		
Habitat for A spear-grass ( <i>austrostipa metatoris</i> ) <sup>2</sup>	<input type="checkbox"/>	<input checked="" type="checkbox"/>		
Habitat for A spear-grass ( <i>austrostipa wakoolica</i> ) <sup>2</sup>	<input type="checkbox"/>	<input checked="" type="checkbox"/>		
Habitat for Mossgiel Daisy <sup>12</sup>	<input type="checkbox"/>	<input checked="" type="checkbox"/>		
Habitat for Sand-hill Spider Orchid <sup>2</sup>	<input type="checkbox"/>	<input checked="" type="checkbox"/>		
Habitat for A burr-daisy <sup>2</sup>	<input type="checkbox"/>	<input checked="" type="checkbox"/>		
Habitat for Winged Peppercross <sup>1</sup>	<input type="checkbox"/>	<input checked="" type="checkbox"/>		
Habitat for Chariot Wheels <sup>12</sup>	<input type="checkbox"/>	<input checked="" type="checkbox"/>		
Habitat for Slender Darling Pea <sup>12</sup>	<input type="checkbox"/>	<input checked="" type="checkbox"/>		
Habitat for Yellow Swainson-pea <sup>2</sup>	<input type="checkbox"/>	<input checked="" type="checkbox"/>		
Habitat for Plains Wanderer <sup>12</sup>	<input type="checkbox"/>	<input checked="" type="checkbox"/>		
Habitat for Regent Parrot (eastern subspecies) <sup>12</sup>	<input type="checkbox"/>	<input checked="" type="checkbox"/>		
Habitat for Superb Parrot <sup>12</sup>	<input type="checkbox"/>	<input checked="" type="checkbox"/>		

**Notes:**

1 Protected matter listed within the Notification of Approval EnergyConnect NSW – Eastern Section (EPBC 2020/8766)

2 Protected matter listed within the Revised Biodiversity Development Assessment Report (August 2022)

**Management measures required to avoid or minimise impacts to Protected Matters:**

Exclusion fencing recommended to protect EPBC Act listed TEC.

Works to be completed in accordance with approved Biodiversity Management Plan (as required).

**Hollow Bearing / Habitat Trees**

Habitat trees and habitat features identified & marked?	Yes <input checked="" type="checkbox"/>	No <input type="checkbox"/>	Comments:
GPS coordinates and habitat trees recorded?	Yes <input checked="" type="checkbox"/>	No <input type="checkbox"/>	Comments:
Nest boxes required?	Yes <input checked="" type="checkbox"/>	No <input type="checkbox"/>	Comments:
Fauna spotter required to be present during clearing activities?	Yes <input checked="" type="checkbox"/>	No <input type="checkbox"/>	Comments:



**Weeds**

Were any Weeds of National Significance or Priority Weeds identified?	Yes <input type="checkbox"/>	No <input checked="" type="checkbox"/>	Details:
---	------------------------------	--	----------

**Once printed this document becomes uncontrolled. Refer to Secure Energy Intranet for controlled copy**

Environmental Exclusion Zones			
Threatened Species Identified within Disturbance Area B?	Yes <input type="checkbox"/>	No <input checked="" type="checkbox"/>	Details:
Environmental exclusion zones required?	Yes <input type="checkbox"/>	No <input checked="" type="checkbox"/>	Details:
Unexpected Finds			
Were any Unexpected Finds identified?	Yes <input type="checkbox"/>	No <input checked="" type="checkbox"/>	Details:
If yes, has the Environmental Manager been notified?	Yes <input type="checkbox"/>	No <input checked="" type="checkbox"/>	Details:
Additional Comments			

**Table 3 – Pre-Clearance Approval**

Ecologist	
Pre-clearance Assessment Timeframe for Nominated Works	6 months
Name	Sophie Homan
Signature	
Date	19/01/2024
SecureEnergy	
Name	Sarah Klocke
Position	Senior Environmental Advisor
Signature	
Date	25/01/24

Once printed this document becomes uncontrolled. Refer to Secure Energy Intranet for controlled copy

**Table 1 - Information**

Item	Detail
Ecologist / Fauna Spotter(s) Completing Pre-Clearance Survey	Name: Tom Ferries Qualification: Ecologist
Date of Pre-Clearance Survey	28/03/23
Specific Pre-Clearance Survey Location (Line No./ Tower / Span No.)	L2 disturbance area B (800-797)
Scope Methodology	Desktop review of vegetation mapping for nominated area In field visual inspection by ecologists of: Disturbance area B Pre-clearance survey also include disturbance area B between Arumpo road and tower 800
Work Package ID	OHTL Transmission Line (L2)

**Table 2 – Pre-Clearance Survey Details**

Infrastructure Surveyed				
Tower Footprint	<input type="checkbox"/>	Centreline	<input type="checkbox"/>	
Break and Winch Site	<input type="checkbox"/>	Parking Areas	<input type="checkbox"/>	
Access Track (existing)	<input type="checkbox"/>	Access Track (new)	<input type="checkbox"/>	
Disturbance Area B	<input checked="" type="checkbox"/>	Other	<input type="checkbox"/>	
Details of Other:				
Protected Matters				
Item	Presence Identified		Quantum to Clear (Ha)	Comments
	Yes	No		
White Box-Yellow Box-Blakely's Red Gum Grassy Woodland and Derived Native Grassland <sup>12</sup>	<input type="checkbox"/>	<input checked="" type="checkbox"/>		
Grey Box ( <i>Eucalyptus microcarpa</i> ) Grassy Woodlands and Derived Native Grasslands of South-eastern Australia <sup>12</sup>	<input type="checkbox"/>	<input checked="" type="checkbox"/>		
Weeping Myall Woodlands <sup>12</sup>	<input type="checkbox"/>	<input checked="" type="checkbox"/>		
Natural Grasslands of the Murray Valley Plains <sup>12</sup>	<input type="checkbox"/>	<input checked="" type="checkbox"/>		
Buloke Woodlands of the Riverina and Murray-Darling Depression Bioregions <sup>2</sup>	<input type="checkbox"/>	<input checked="" type="checkbox"/>		
Mallee Bird Community of the Murray Darling Depression Bioregion <sup>2</sup>	<input type="checkbox"/>	<input checked="" type="checkbox"/>		
Plains mallee box woodland of the Murray Darling Depression, Riverina and Naracoorte Coastal Plains bioregions <sup>2</sup>	<input type="checkbox"/>	<input checked="" type="checkbox"/>		

Once printed this document becomes uncontrolled. Refer to Secure Energy Intranet for controlled copy

Seasonal Herbaceous Wetlands (Freshwater) of the Temperate Lowland Plains <sup>2</sup>	<input type="checkbox"/>	<input checked="" type="checkbox"/>		
Habitat for A spear-grass ( <i>austrostipa metatoris</i> ) <sup>2</sup>	<input type="checkbox"/>	<input checked="" type="checkbox"/>		
Habitat for A spear-grass ( <i>austrostipa wakoolica</i> ) <sup>2</sup>	<input type="checkbox"/>	<input checked="" type="checkbox"/>		
Habitat for Mossgiel Daisy <sup>12</sup>	<input type="checkbox"/>	<input checked="" type="checkbox"/>		
Habitat for Sand-hill Spider Orchid <sup>2</sup>	<input type="checkbox"/>	<input checked="" type="checkbox"/>		
Habitat for A burr-daisy <sup>2</sup>	<input type="checkbox"/>	<input checked="" type="checkbox"/>		
Habitat for Winged Peppercross <sup>1</sup>	<input type="checkbox"/>	<input checked="" type="checkbox"/>		
Habitat for Chariot Wheels <sup>12</sup>	<input type="checkbox"/>	<input checked="" type="checkbox"/>		
Habitat for Slender Darling Pea <sup>12</sup>	<input type="checkbox"/>	<input checked="" type="checkbox"/>		
Habitat for Yellow Swainson-pea <sup>2</sup>	<input type="checkbox"/>	<input checked="" type="checkbox"/>		
Habitat for Plains Wanderer <sup>12</sup>	<input type="checkbox"/>	<input checked="" type="checkbox"/>		
Habitat for Regent Parrot (eastern subspecies) <sup>12</sup>	<input type="checkbox"/>	<input checked="" type="checkbox"/>		
Habitat for Superb Parrot <sup>12</sup>	<input type="checkbox"/>	<input checked="" type="checkbox"/>		

**Notes:**

1 Protected matter listed within the Notification of Approval EnergyConnect NSW – Eastern Section (EPBC 2020/8766)

2 Protected matter listed within the Revised Biodiversity Development Assessment Report (August 2022)

**Management measures required to avoid or minimise impacts to Protected Matters:**

No trees proposed to be removed within disturbance area B however mallee bird community present within area.

**Hollow Bearing / Habitat Trees**

Habitat trees and habitat features identified & marked?	Yes <input checked="" type="checkbox"/>	No <input type="checkbox"/>	Comments:
GPS coordinates and habitat trees recorded?	Yes <input checked="" type="checkbox"/>	No <input type="checkbox"/>	Comments:
Nest boxes required?	Yes <input checked="" type="checkbox"/>	No <input type="checkbox"/>	Comments:
Fauna spotter required to be present during clearing activities?	Yes <input checked="" type="checkbox"/>	No <input type="checkbox"/>	Comments:

**Weeds**

Were any Weeds of National Significance or Priority Weeds identified?	Yes <input type="checkbox"/>	No <input checked="" type="checkbox"/>	Details:
---	------------------------------	--	----------

**Once printed this document becomes uncontrolled. Refer to Secure Energy Intranet for controlled copy**

Environmental Exclusion Zones			
Threatened Species Identified within Disturbance Area B?	Yes <input type="checkbox"/>	No <input checked="" type="checkbox"/>	Details:
Environmental exclusion zones required?	Yes <input type="checkbox"/>	No <input checked="" type="checkbox"/>	Details:
Unexpected Finds			
Were any Unexpected Finds identified?	Yes <input type="checkbox"/>	No <input checked="" type="checkbox"/>	Details:
If yes, has the Environmental Manager been notified?	Yes <input type="checkbox"/>	No <input checked="" type="checkbox"/>	Details:
Additional Comments			

**Table 3 – Pre-Clearance Approval**

Ecologist	
Pre-clearance Assessment Timeframe for Nominated Works	12 months
Name	Tom Ferries
Signature	
Date	24/1/24
SecureEnergy	
Name	Sarah Klocke
Position	Senior Environmental Advisor
Signature	
Date	25/01/204