











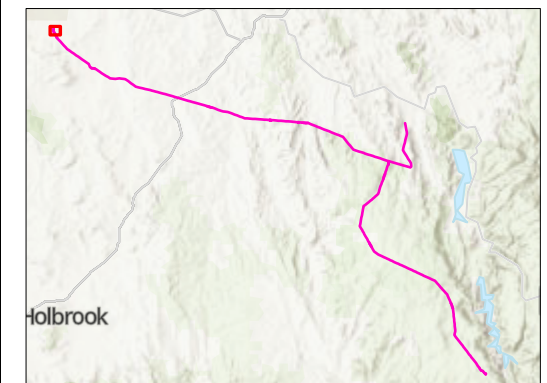


FOR INFORMATION ONLY



Legend

- | | | | |
|---|--|---|--|
|  | Tower Centres - EIS
Approved Layout (Red
Text) |  | HLW TCZ |
| | |  | HLW ECZ |
|  | HLW Tower Centres -
Final Layout (Blue
Text) |  | EIS Approved TCZ |
| | |  | EIS Approved ECZ |
|  | Alignment Centreline -
EIS Approved Layout |  | EIS Approved Hazard
tree Zone (HTZ) |
|  | HLW Alignment
Centreline - Final
Layout |  | HLW Hazard tree
Zone (HTZ) |
|  | Subject to Consistency
assessment and
further update |  | EIS Project Footprint
V13.2 |



© HumeLink West JV. All rights reserved.
HumeLink West JV has prepared this document for the sole use of the Employer (Transgrid) and specifically for use on HumeLink West Project. No other party should rely on this document without the prior written consent of HumeLink West JV. HumeLink West JV undertakes no duty, nor accepts any responsibility, to any third party who may rely upon or use this document.

World Hillshade: Esri, CGIAR
World Topographic Map: Sources: Esri, TomTom, Garmin, FAO, NOAA, USGS, © OpenStreetMap contributors, and the GIS User Community
World Imagery: Maxar

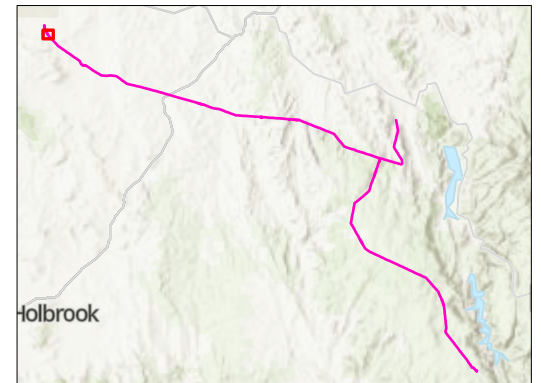
DRAWN:	GK	HLW Final Layout Plans Stage 3B(i)b Rev00 Map 1 of 142
REVIEWED:	AL	
VERIFIED:	EK	
APPROVED:	CM	
REV:	H	
DATE:	25/09/2025	
DESCRIPTION:	Issued for Internal Review	
DOCUMENT NO:	HLW Final Layout Plans Stage3B(i)b Rev00	

FOR INFORMATION ONLY



Legend

- | | | | |
|---|--|---|--|
|  | Tower Centres - EIS
Approved Layout (Red
Text) |  | HLW TCZ |
|  | HLW Tower Centres -
Final Layout (Blue
Text) |  | HLW ECZ |
|  | Alignment Centreline -
EIS Approved Layout |  | EIS Approved TCZ |
|  | HLW Alignment
Centreline - Final
Layout |  | EIS Approved ECZ |
|  | Subject to Consistency
assessment and
further update |  | EIS Approved Hazard
tree Zone (HTZ) |
| | |  | HLW Hazard tree
Zone (HTZ) |
| | |  | EIS Project Footprint
V13.2 |



© HumeLink West JV. All rights reserved.

HumeLink West JV has prepared this document for the sole use of the Employer (Transgrid) and specifically for use on HumeLink West Project. No other party should rely on this document without the prior written consent of HumeLink West JV. HumeLink West JV undertakes no duty, nor accepts any responsibility, to any third party who may rely upon or use this document.

World Hillshade: Esri, CGIAR
World Topographic Map: Sources: Esri, TomTom, Garmin, FAO, NOAA, USGS, © OpenStreetMap contributors, and the GIS User Community
World Imagery: Maxar

DRAWN:	GK	HLW Final Layout Plan: Stage 3B(i)b Rev00 Map 2 of 142
REVIEWED:	AL	
VERIFIED:	EK	
APPROVED:	CM	
REV:	H	
DATE:	25/09/2025	
DESCRIPTION:	Issued for Internal Review	
DOCUMENT NO:	HLW Final Layout Plans Stage3B(i)b Rev00	

FOR INFORMATION ONLY

224

6R/6P-18

6R/6P-18

223

6R/6P-17

6R/6P-17

222

6R/6P-16

6R/6P-16

221

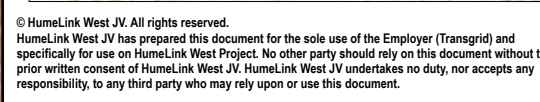
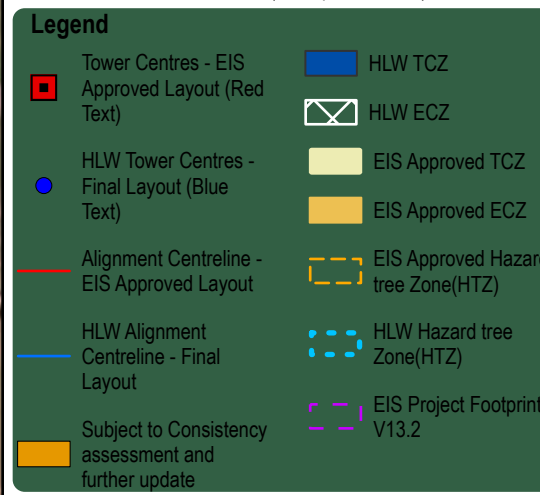
6R/6P-15

6R/6P-15

220

GREGADOO

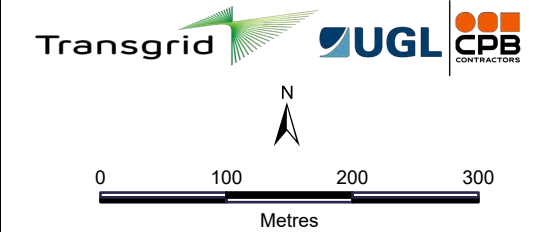
GREGADOO EAST ROAD



DRAWN:	GK	HLW Final Layout Plans Stage 3B(i)b Rev00 Map 3 of 142
REVIEWED:	AL	
VERIFIED:	EK	
APPROVED:	CM	
REV:	H	
DATE:	25/09/2025	
DESCRIPTION:	Issued for Internal Review	
DOCUMENT NO:	HLW Final Layout Plans Stage3B(i)b Rev00	


HLW Final Layout Plan
Stage 3B(i)b Rev00
Map 3 of 142

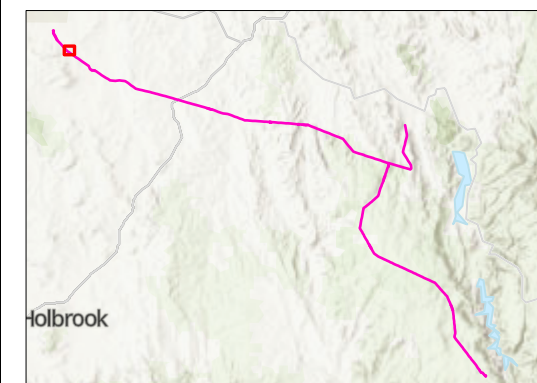
FOR INFORMATION ONLY



Datum: GDA2020 MGA55
Scale: 1:6,000 (when printed at A3)

Legend

- | | | | |
|---|--|---|---------------------------------------|
|  | Tower Centres - EIS
Approved Layout (Red
Text) |  | HLW TCZ |
|  | HLW Tower Centres -
Final Layout (Blue
Text) |  | HLW ECZ |
|  | Alignment Centreline -
EIS Approved Layout |  | EIS Approved TCZ |
|  | HLW Alignment
Centreline - Final
Layout |  | EIS Approved ECZ |
| | |  | EIS Approved Hazard
tree Zone(HTZ) |
| | |  | HLW Hazard tree
Zone(HTZ) |
| | |  | EIS Project Footprint
V13.2 |



© HumeLink West JV. All rights reserved.
HumeLink West JV has prepared this document for the sole use of the Employer (Transgrid) and specifically for use on HumeLink West Project. No other party should rely on this document without the prior written consent of HumeLink West JV. HumeLink West JV undertakes no duty, nor accepts any responsibility, to any third party who may rely upon or use this document.

World Hillshade: Esri, CGIAR
World Topographic Map: Sources: Esri, TomTom, Garmin, FAO, NOAA, USGS, © OpenStreetMap contributors, and the GIS User Community
World Imagery: Maxar

DRAWN:	GK	HLW Final Layout Plans Stage 3B(i)b Rev00 Map 4 of 142
REVIEWED:	AL	
VERIFIED:	EK	
APPROVED:	CM	
REV:	H	
DATE:	25/09/2025	
DESCRIPTION:	Issued for Internal Review	
DOCUMENT NO:	HLW Final Layout Plans Stage3B(i)b Rev00	

HLW Final Layout Plans
Stage 3B(i)b Rev00
Map 4 of 142

FOR INFORMATION ONLY



Transgrid

UGL

CPB
CONTRACTORS

N

0100200300

Metres

Datum: GDA2020 MGA55
Scale: 1:6,000 (when printed at A3)

Legend

Tower Centres - EIS
Approved Layout (Red Text)

HLW Tower Centres -
Final Layout (Blue Text)

Alignment Centreline -
EIS Approved Layout

HLW Alignment
Centreline - Final
Layout

HLW TCZ

HLW ECZ

EIS Approved TCZ

EIS Approved ECZ

EIS Approved Hazard
tree Zone (HTZ)

HLW Hazard tree
Zone (HTZ)

EIS Project Footprint
V13.2

© HumeLink West JV. All rights reserved.
HumeLink West JV has prepared this document for the sole use of the Employer (Transgrid) and specifically for use on HumeLink West Project. No other party should rely on this document without the prior written consent of HumeLink West JV. HumeLink West JV undertakes no duty, nor accepts any responsibility, to any third party who may rely upon or use this document.

World Hillshade: Esri, CGIAR
World Topographic Map: Sources: Esri, TomTom, Garmin, FAO, NOAA, USGS, © OpenStreetMap contributors, and the GIS User Community
World Imagery: Maxar




DRAWN:	GK
REVIEWED:	AL
VERIFIED:	EK
APPROVED:	CM
REV:	H
DATE:	25/09/2025
DESCRIPTION:	Issued for Internal Review
DOCUMENT NO:	HLW Final Layout Plans Stage3B(i)b Rev00


HLW Final Layout Plans
Stage 3B(i)b Rev00
Map 5 of 142


G:\Projects\HumeLink\20_Maps\20250529_FinalLayoutPlans_DeptofPlanning\20250915_ECZ_Mod\ECZMod.aprx (Final_Layout_Plans_REV_G_20250919) Date Saved: 25/09/2025 User Name: geeta.kumar

FOR INFORMATION ONLY

















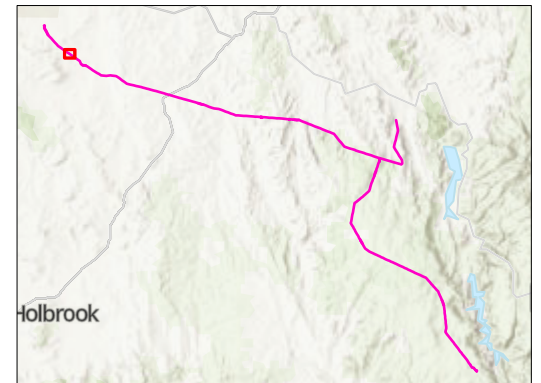




Datum: GDA2020 MGA55
 Scale: 1:6,000 (when printed at A3)

Legend

	Tower Centres - EIS Approved Layout (Red Text)		HLW TCZ
	HLW Tower Centres - Final Layout (Blue Text)		HLW ECZ
	Alignment Centreline - EIS Approved Layout		EIS Approved TCZ
	HLW Alignment Centreline - Final Layout		EIS Approved ECZ
	Subject to Consistency assessment and further update		EIS Project Footprint V13.2



© HumeLink West JV. All rights reserved.

HumeLink West JV has prepared this document for the sole use of the Employer (Transgrid) and specifically for use on HumeLink West Project. No other party should rely on this document without the prior written consent of HumeLink West JV. HumeLink West JV undertakes no duty, nor accepts any responsibility, to any third party who may rely upon or use this document.

World Hillshade: Esri, CGIAR
World Topographic Map: Sources: Esri, TomTom, Garmin, FAO, NOAA, USGS, © OpenStreetMap contributors, and the GIS User Community
World Imagery: Maxar

DRAWN:	GK	HLW Final Layout Plan: Stage 3B(i)b Rev00 Map 6 of 142
REVIEWED:	AL	
VERIFIED:	EK	
APPROVED:	CM	
REV:	H	
DATE:	25/09/2025	
DESCRIPTION:	Issued for Internal Review	
DOCUMENT NO:	HLW Final Layout Plans Stage3B(i)b Rev00	

**HLW Final Layout Plan
Stage 3B(i)b Rev00
Map 6 of 142**

FOR INFORMATION ONLY



Transgrid

UGL

CPB

CONTRACTORS

N

0

100

200

300

Metres

Datum: GDA2020 MGA55

Scale: 1:6,000 (when printed at A3)

Legend

Tower Centres - EIS

Approved Layout (Red Text)

HLW Tower Centres - Final Layout (Blue Text)

Alignment Centreline - EIS Approved Layout

HLW Alignment Centreline - Final Layout

Subject to Consistency assessment and further update

HLW TCZ

HLW ECZ

EIS Approved TCZ

EIS Approved ECZ

EIS Project Footprint V13.2

Holbrook

© HumeLink West JV. All rights reserved.

HumeLink West JV has prepared this document for the sole use of the Employer (Transgrid) and specifically for use on HumeLink West Project. No other party should rely on this document without the prior written consent of HumeLink West JV. HumeLink West JV undertakes no duty, nor accepts any responsibility, to any third party who may rely upon or use this document.

World Hillshade: Esri, CGIAR

World Topographic Map: Sources: Esri, TomTom, Garmin, FAO, NOAA, USGS, © OpenStreetMap contributors, and the GIS User Community

World Imagery: Maxar

DRAWN:

GK

REVIEWED:

AL

VERIFIED:

EK

APPROVED:

CM

REV:

H

DATE:

25/09/2025

DESCRIPTION:

Issued for Internal Review

DOCUMENT NO:

HLW Final Layout Plans Stage3B(i)b Rev00

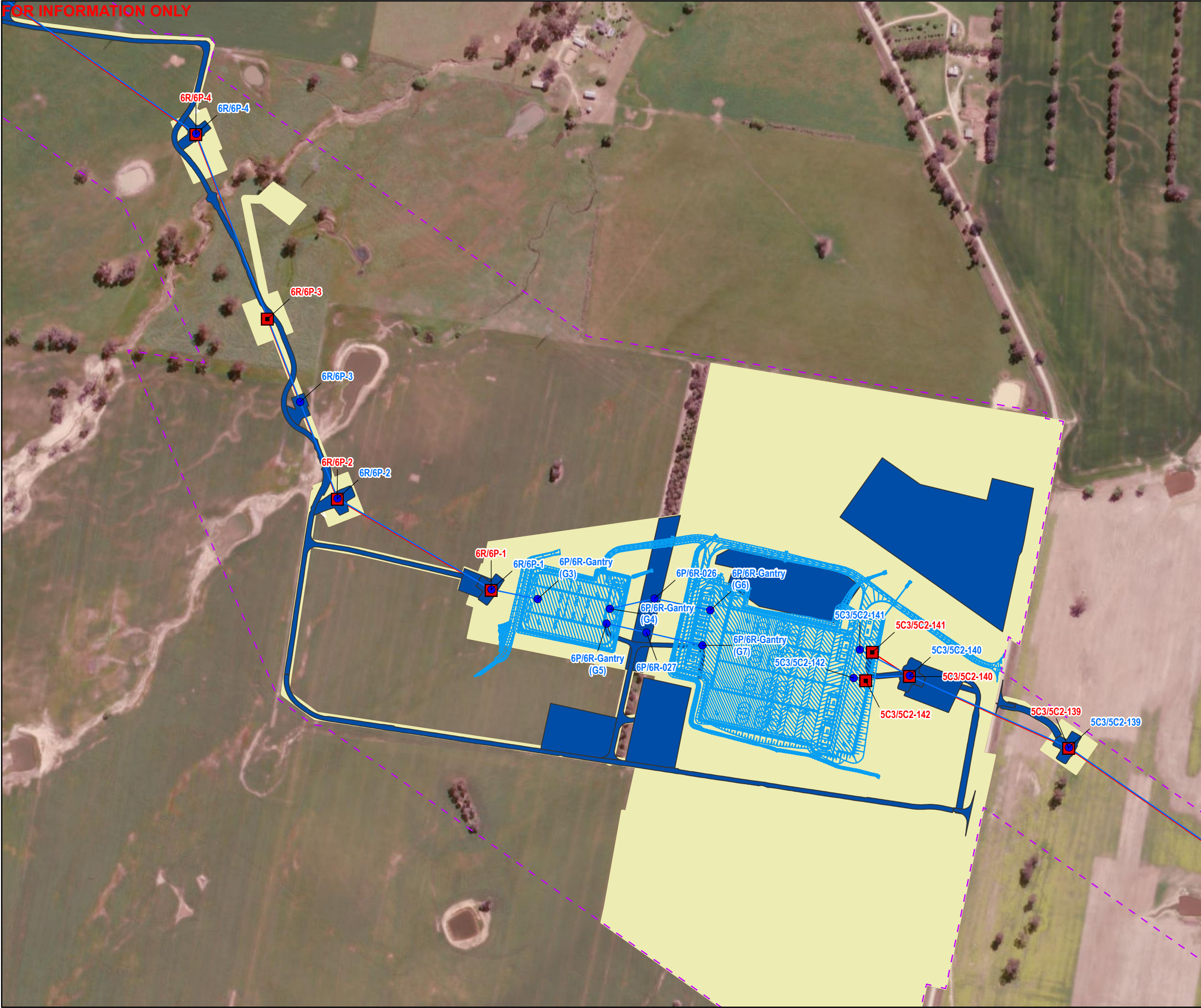
HLW Final Layout Plans

Stage 3B(i)b Rev00

Map 7 of 142

G:\Projects\HumeLink\20_Maps\20250529_FinalLayoutPlans_DeptoPlanning\20250915_ECZ_Mod\ECZMod.aprx (Final_Layout_Plans_REV_G_20250919) Date Saved: 25/09/2025 User Name: geeta.kumar

FOR INFORMATION ONLY



Transgrid

UGL

CPB

N

0100200300

Metres

Datum: GDA2020 MGA55

Scale: 1:6,000 (when printed at A3)

Legend

Tower Centres - EIS

Approved Layout (Red Text)

HLW Tower Centres -

Final Layout (Blue Text)

Alignment Centreline -

EIS Approved Layout

HLW Alignment

Centreline - Final Layout

Permanent

Infrastructure (Gugga Substation)

HLW TCZ

HLW ECZ

EIS Approved TCZ

EIS Approved ECZ

EIS Project Footprint V13.2

© HumeLink West JV. All rights reserved.
HumeLink West JV has prepared this document for the sole use of the Employer (Transgrid) and specifically for use on HumeLink West Project. No other party should rely on this document without the prior written consent of HumeLink West JV. HumeLink West JV undertakes no duty, nor accepts any responsibility, to any third party who may rely upon or use this document.

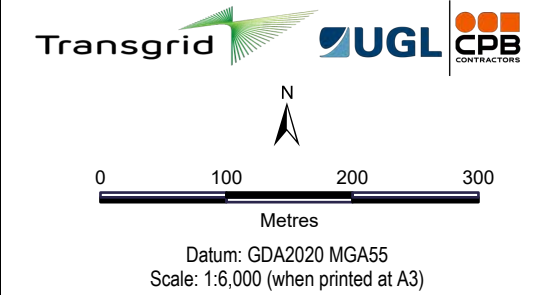
World Hillshade: Esri, CGIAR
World Topographic Map: Sources: Esri, TomTom, Garmin, FAO, NOAA, USGS, © OpenStreetMap contributors, and the GIS User Community
World Imagery: Maxar

DRAWN:	GK
REVIEWED:	AL
VERIFIED:	EK
APPROVED:	CM
REV:	H
DATE:	25/09/2025
DESCRIPTION:	Issued for Internal Review
DOCUMENT NO:	HLW Final Layout Plans Stage 3B(i)b Rev00














HLW Final Layout Plans
Stage 3B(i)b Rev00
Map 8 of 142

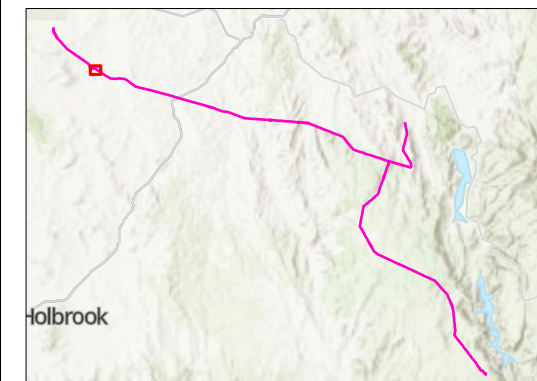
G:\Projects\HumeLink\20_Maps\20250529_FinalLayoutPlans_DeptofPlanning\20250915_ECZ_Mod\ECZMod.aprx (Final_Layout_Plans_REV_G_20250919) Date Saved: 25/09/2025 User Name: geeta.kumar

FOR INFORMATION ONLY



Legend

-
- | | | | |
|---|--|---|---------------------------------------|
|  | Tower Centres - EIS
Approved Layout (Red
Text) |  | HLW TCZ |
|  | HLW Tower Centres -
Final Layout (Blue
Text) |  | HLW ECZ |
|  | Alignment Centreline -
EIS Approved Layout |  | EIS Approved TCZ |
|  | HLW Alignment
Centreline - Final
Layout |  | EIS Approved ECZ |
|  | Permanent
Infrastructure(Gugga
Substation) |  | EIS Approved Hazard
tree Zone(HTZ) |
|  | Subject to Consistency
assessment and
further update |  | HLW Hazard tree
Zone(HTZ) |
| | |  | EIS Project Footprint
V13.2 |



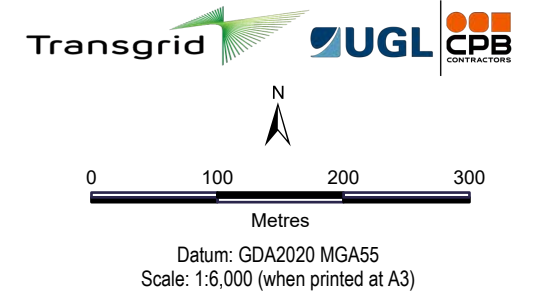
© HumeLink West JV. All rights reserved.
HumeLink West JV has prepared this document for the sole use of the Employer (Transgrid) and specifically for use on HumeLink West Project. No other party should rely on this document without the prior written consent of HumeLink West JV. HumeLink West JV undertakes no duty, nor accepts any responsibility, to any third party who may rely upon or use this document.

World Hillshade: Esri, CGIAR
World Topographic Map: Sources: Esri, TomTom, Garmin, FAO, NOAA, USGS, © OpenStreetMap contributors, and the GIS User Community
World Imagery: Maxar




DRAWN:	GK
REVIEWED:	AL
VERIFIED:	EK
APPROVED:	CM
REV:	H
DATE:	25/09/2025
DESCRIPTION:	Issued for Internal Review
DOCUMENT NO:	HLW Final Layout Plans Stage3B(I)jb Rev00

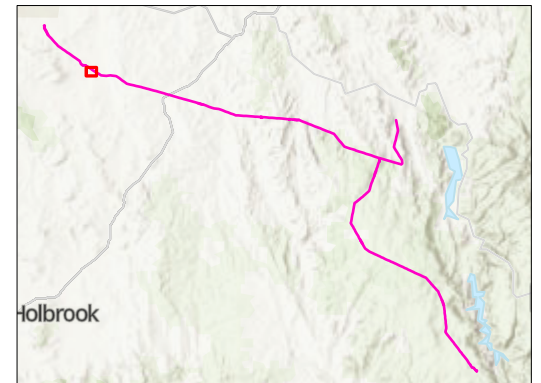
HLW Final Layout Plans
Stage 3B(i)b Rev00
Map 9 of 142

FOR INFORMATION ONLY



Legend

- | | | | |
|---|--|---|--|
|  | Tower Centres - EIS
Approved Layout (Red
Text) |  | HLW TCZ |
|  | HLW Tower Centres -
Final Layout (Blue
Text) |  | HLW ECZ |
|  | Alignment Centreline -
EIS Approved Layout |  | EIS Approved TCZ |
|  | HLW Alignment
Centreline - Final
Layout |  | EIS Approved ECZ |
| | |  | EIS Approved Hazard
tree Zone (HTZ) |
| | |  | HLW Hazard tree
Zone (HTZ) |
|  | Subject to Consistency
assessment and
further update |  | EIS Project Footprint
V13.2 |



© Humelink West JV. All rights reserved.

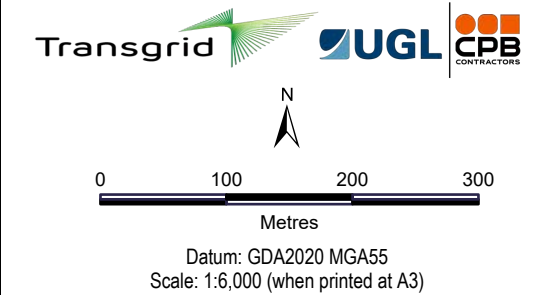
HumeLink West JV has prepared this document for the sole use of the Employer (Transgrid) and specifically for use on HumeLink West Project. No other party should rely on this document without the prior written consent of HumeLink West JV. HumeLink West JV undertakes no duty, nor accepts any responsibility, to any third party who may rely upon or use this document.

World Hillshade: Esri, CGIAR
World Topographic Map: Sources: Esri, TomTom, Garmin, FAO, NOAA, USGS, © OpenStreetMap contributors, and the GIS User Community
World Imagery: Maxar










DRAWN:	GK	HLW Final Layout Plan: Stage 3B(i)b Rev00 Map 10 of 142
REVIEWED:	AL	
VERIFIED:	EK	
APPROVED:	CM	
REV:	H	
DATE:	25/09/2025	
DESCRIPTION:	Issued for Internal Review	
DOCUMENT NO:	HLW Final Layout Plans Stage3B(i)b Rev00	

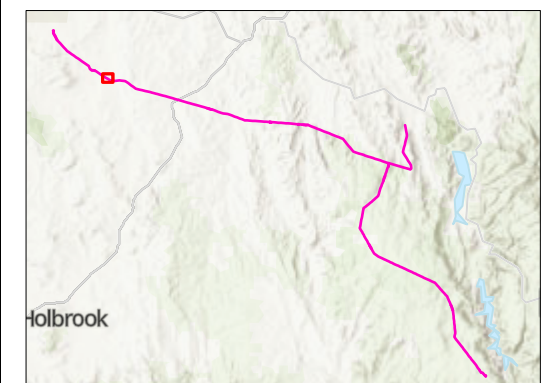
HLW Final Layout Plan
Stage 3B(i)b Rev00
Map 10 of 142

FOR INFORMATION ONLY



Legend

-
-  Tower Centres - EIS
 Approved Layout (Red Text)
-  HLW Tower Centres - Final Layout (Blue Text)
-  Alignment Centreline - EIS Approved Layout
-  HLW Alignment Centreline - Final Layout
-  Subject to Consistency assessment and further update
-  HLW TCZ
-  HLW ECZ
-  EIS Approved TCZ
-  EIS Project Footprint V13.2



© HumeLink West JV. All rights reserved.
HumeLink West JV has prepared this document for the sole use of the Employer (Transgrid) and specifically for use on HumeLink West Project. No other party should rely on this document without the prior written consent of HumeLink West JV. HumeLink West JV undertakes no duty, nor accepts any responsibility, to any third party who may rely upon or use this document.

World Hillshade: Esri, CGIAR
World Topographic Map: Sources: Esri, TomTom, Garmin, FAO, NOAA, USGS, © OpenStreetMap contributors, and the GIS User Community
World Imagery: Maxar

DRAWN:	GK
REVIEWED:	AL
VERIFIED:	EK
APPROVED:	CM
REV:	H
DATE:	25/09/2025
DESCRIPTION:	Issued for Internal Review
DOCUMENT NO:	HLW Final Layout Plans Stage3B(I)jb Rev00

HLW Final Layout Plans
Stage 3B(i)b Rev00
Map 11 of 142

FOR INFORMATION ONLY



Transgrid

UGL

CPB
CONTRACTORS

N

0100200300

Metres

Datum: GDA2020 MGA55
Scale: 1:6,000 (when printed at A3)

Legend

Alignment Centreline - EIS Approved Layout

HLW Alignment Centreline - Final Layout

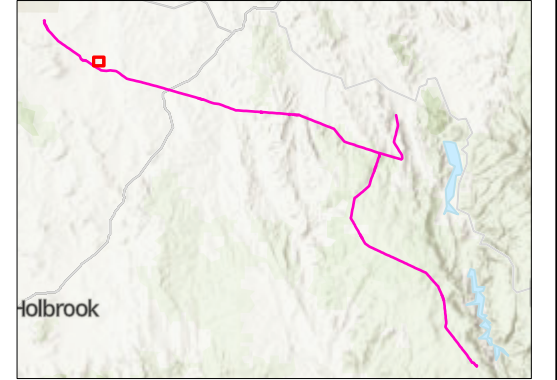
Subject to Consistency assessment and further update

HLW TCZ

HLW ECZ

EIS Approved TCZ

EIS Project Footprint V13.2



© HumeLink West JV. All rights reserved.
HumeLink West JV has prepared this document for the sole use of the Employer (Transgrid) and specifically for use on HumeLink West Project. No other party should rely on this document without the prior written consent of HumeLink West JV. HumeLink West JV undertakes no duty, nor accepts any responsibility, to any third party who may rely upon or use this document.

World Hillshade: Esri, CGIAR
World Topographic Map: Sources: Esri, TomTom, Garmin, FAO, NOAA, USGS, © OpenStreetMap contributors, and the GIS User Community
World Imagery: Maxar

DRAWN:	GK	HLW Final Layout Plans Stage 3B(i)b Rev00 Map 12 of 142
REVIEWED:	AL	
VERIFIED:	EK	
APPROVED:	CM	
REV:	H	
DATE:	25/09/2025	
DESCRIPTION:	Issued for Internal Review	
DOCUMENT NO:	HLW Final Layout Plans Stage3B(i)b Rev00	

FOR INFORMATION ONLY



Transgrid

UGL

CPB
CONTRACTORS

N

0100200300

Metres

Datum: GDA2020 MGA55
Scale: 1:6,000 (when printed at A3)

Legend

Tower Centres - EIS

Approved Layout (Red Text)

HLW Tower Centres - Final Layout (Blue Text)

Alignment Centreline - EIS Approved Layout

HLW Alignment Centreline - Final Layout

HLW TCZ

HLW ECZ

EIS Approved TCZ

EIS Approved ECZ

EIS Approved Hazard tree Zone (HTZ)

HLW Hazard tree Zone (HTZ)

EIS Project Footprint V13.2

Holbrook

© HumeLink West JV. All rights reserved.
HumeLink West JV has prepared this document for the sole use of the Employer (Transgrid) and specifically for use on HumeLink West Project. No other party should rely on this document without the prior written consent of HumeLink West JV. HumeLink West JV undertakes no duty, nor accepts any responsibility, to any third party who may rely upon or use this document.

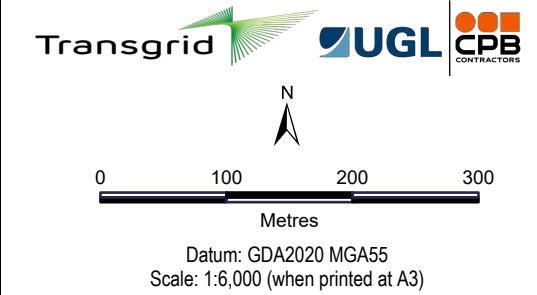
World Hillshade: Esri, CGIAR
World Topographic Map: Sources: Esri, TomTom, Garmin, FAO, NOAA, USGS, © OpenStreetMap contributors, and the GIS User Community
World Imagery: Maxar

DRAWN:	GK
REVIEWED:	AL
VERIFIED:	EK
APPROVED:	CM
REV:	H
DATE:	25/09/2025
DESCRIPTION:	Issued for Internal Review
DOCUMENT NO:	HLW Final Layout Plans Stage3B(i)b Rev00













HLW Final Layout Plans
Stage 3B(i)b Rev00
Map 13 of 142

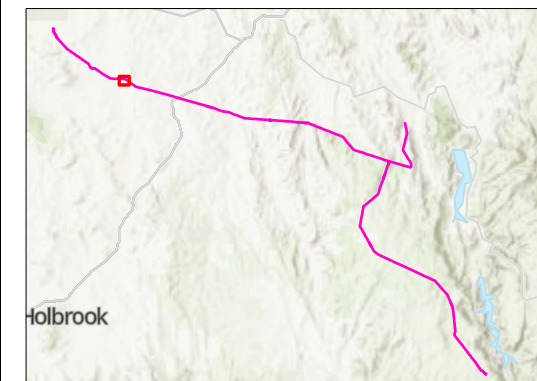
G:\Projects\HumeLink\20_Maps\20250529_FinalLayoutPlans_DeptofPlanning\20250915_ECZ_Mod\ECZMod.aprx (Final_Layout_Plans_REV_G_20250919) Date Saved: 25/09/2025 User Name: geeta.kumar

FOR INFORMATION ONLY



Legend

	Tower Centres - EIS		HLW TCZ
	Approved Layout (Red Text)		HLW ECZ
	HLW Tower Centres - Final Layout (Blue Text)		EIS Approved TCZ
	Alignment Centreline - EIS Approved Layout		EIS Approved ECZ
	HLW Alignment Centreline - Final Layout		EIS Approved Hazard tree Zone (HTZ)
			HLW Hazard tree Zone (HTZ)
			EIS Project Footprint V13.2



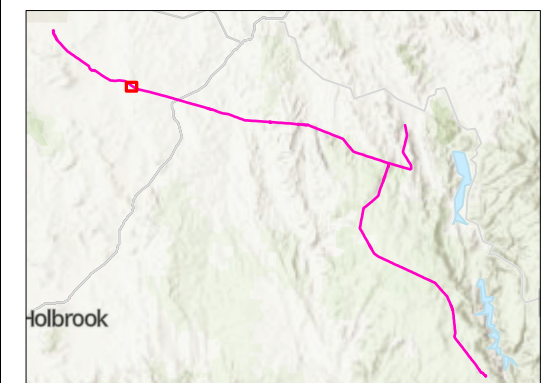
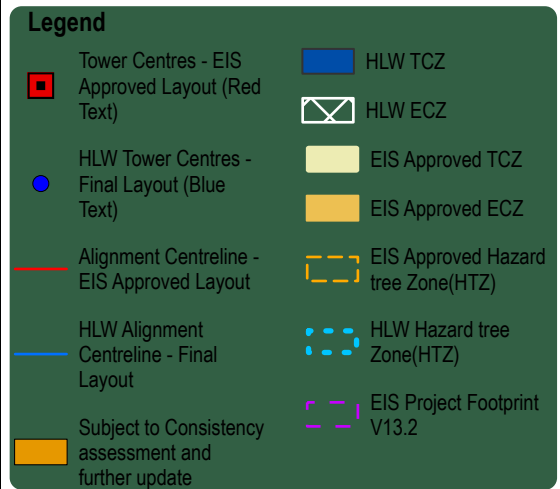
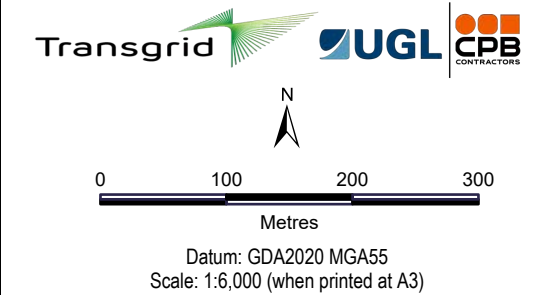
© HumeLink West JV. All rights reserved.
HumeLink West JV has prepared this document for the sole use of the Employer (Transgrid) and specifically for use on HumeLink West Project. No other party should rely on this document without the prior written consent of HumeLink West JV. HumeLink West JV undertakes no duty, nor accepts any responsibility, to any third party who may rely upon or use this document.

World Hillshade: Esri, CGIAR
World Topographic Map: Sources: Esri, TomTom, Garmin, FAO, NOAA, USGS, © OpenStreetMap contributors, and the GIS User Community
World Imagery: Maxar

DRAWN:	GK
REVIEWED:	AL
VERIFIED:	EK
APPROVED:	CM
REV:	H
DATE:	25/09/2025
DESCRIPTION:	Issued for Internal Review
DOCUMENT NO:	HLW Final Layout Plans Stage3B(i)jb Rev00

HLW Final Layout Plans
Stage 3B(i)b Rev00
Map 14 of 142

FOR INFORMATION ONLY



© HumeLink West JV. All rights reserved.
HumeLink West JV has prepared this document for the sole use of the Employer (Transgrid) and specifically for use on HumeLink West Project. No other party should rely on this document without the prior written consent of HumeLink West JV. HumeLink West JV undertakes no duty, nor accepts any responsibility, to any third party who may rely upon or use this document.

World Hillshade: Esri, CGIAR
World Topographic Map: Sources: Esri, TomTom, Garmin, FAO, NOAA, USGS, © OpenStreetMap contributors, and the GIS User Community
World Imagery: Maxar

DRAWN:	GK	HLW Final Layout Plans Stage 3B(i)b Rev00 Map 15 of 142
REVIEWED:	AL	
VERIFIED:	EK	
APPROVED:	CM	
REV:	H	
DATE:	25/09/2025	
DESCRIPTION:	Issued for Internal Review	
DOCUMENT NO:	HLW Final Layout Plans Stage3B(i)b Rev00	

HLW Final Layout Plans
Stage 3B(i)b Rev00
Map 15 of 142

FOR INFORMATION ONLY



Transgrid

UGL

CPB
CONTRACTORS

N

0100200300

Metres

Datum: GDA2020 MGA55
Scale: 1:6,000 (when printed at A3)

Legend

Tower Centres - EIS

Approved Layout (Red Text)

HLW Tower Centres - Final Layout (Blue Text)

Alignment Centreline - EIS Approved Layout

HLW Alignment Centreline - Final Layout

Subject to Consistency assessment and further update

HLW TCZ

HLW ECZ

EIS Approved TCZ

EIS Approved ECZ

EIS Approved Hazard tree Zone (HTZ)

HLW Hazard tree Zone (HTZ)

EIS Project Footprint V13.2

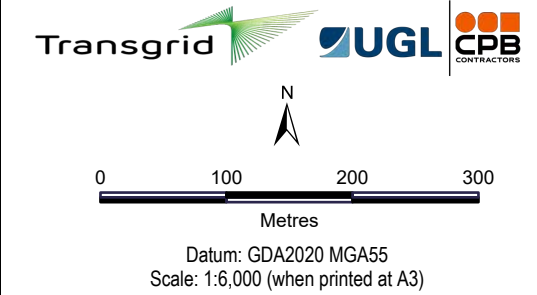
© HumeLink West JV. All rights reserved.
HumeLink West JV has prepared this document for the sole use of the Employer (Transgrid) and specifically for use on HumeLink West Project. No other party should rely on this document without the prior written consent of HumeLink West JV. HumeLink West JV undertakes no duty, nor accepts any responsibility, to any third party who may rely upon or use this document.

World Hillshade: Esri, CGIAR
World Topographic Map: Sources: Esri, TomTom, Garmin, FAO, NOAA, USGS, © OpenStreetMap contributors, and the GIS User Community
World Imagery: Maxar













DRAWN:	GK	HLW Final Layout Plans Stage 3B(i)b Rev00 Map 16 of 142
REVIEWED:	AL	
VERIFIED:	EK	
APPROVED:	CM	
REV:	H	
DATE:	25/09/2025	
DESCRIPTION:	Issued for Internal Review	
DOCUMENT NO:	HLW Final Layout Plans Stage3B(i)b Rev00	

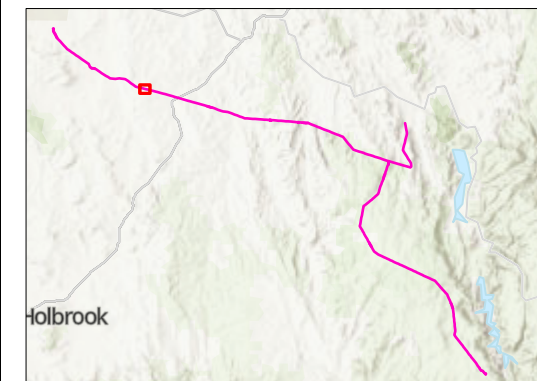
G:\Projects\HumeLink\20_Maps\20250529_FinalLayoutPlans_DeptofPlanning\20250915_ECZ_Mod\ECZMod.aprx (Final_Layout_Plans_REV_G_20250919) Date Saved: 25/09/2025 User Name: geeta.kumar

FOR INFORMATION ONLY



Legend

- | | | | |
|---|--|---|--|
|  | Tower Centres - EIS
Approved Layout (Red
Text) |  | HLW TCZ |
| | |  | HLW ECZ |
|  | HLW Tower Centres -
Final Layout (Blue
Text) |  | EIS Approved TCZ |
| | |  | EIS Approved ECZ |
|  | Alignment Centreline -
EIS Approved Layout |  | EIS Approved Hazard
tree Zone (HTZ) |
|  | HLW Alignment
Centreline - Final
Layout |  | HLW Hazard tree
Zone (HTZ) |
|  | Subject to Consistency
assessment and
further update |  | EIS Project Footprint
V13.2 |



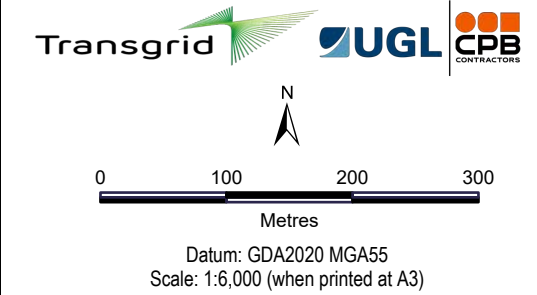
© HumeLink West JV. All rights reserved.
HumeLink West JV has prepared this document for the sole use of the Employer (Transgrid) and specifically for use on HumeLink West Project. No other party should rely on this document without the prior written consent of HumeLink West JV. HumeLink West JV undertakes no duty, nor accepts any responsibility, to any third party who may rely upon or use this document.

World Hillshade: Esri, CGIAR
World Topographic Map: Sources: Esri, TomTom, Garmin, FAO, NOAA, USGS, © OpenStreetMap contributors, and the GIS User Community
World Imagery: Maxar













DRAWN:	GK	HLW Final Layout Plans Stage 3B(i)b Rev00 Map 17 of 142
REVIEWED:	AL	
VERIFIED:	EK	
APPROVED:	CM	
REV:	H	
DATE:	25/09/2025	
DESCRIPTION:	Issued for Internal Review	
DOCUMENT NO:	HLW Final Layout Plans Stage3B(i)b Rev00	

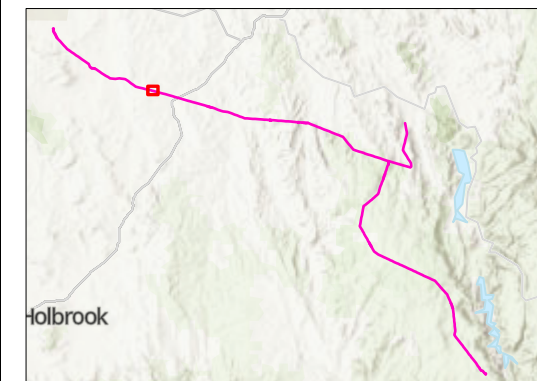
HLW Final Layout Plans
Stage 3B(i)b Rev00
Map 17 of 142

FOR INFORMATION ONLY



Legend

- | | | | |
|---|--|---|--|
|  | Tower Centres - EIS
Approved Layout (Red
Text) |  | HLW TCZ |
| | |  | HLW ECZ |
|  | HLW Tower Centres -
Final Layout (Blue
Text) |  | EIS Approved TCZ |
| | |  | EIS Approved ECZ |
|  | Alignment Centreline -
EIS Approved Layout |  | EIS Approved Hazard
tree Zone (HTZ) |
|  | HLW Alignment
Centreline - Final
Layout |  | HLW Hazard tree
Zone (HTZ) |
|  | Subject to Consistency
assessment and
further update |  | EIS Project Footprint
V13.2 |



© HumeLink West JV. All rights reserved.
HumeLink West JV has prepared this document for the sole use of the Employer (Transgrid) and specifically for use on HumeLink West Project. No other party should rely on this document without the prior written consent of HumeLink West JV. HumeLink West JV undertakes no duty, nor accepts any responsibility, to any third party who may rely upon or use this document.

World Hillshade: Esri, CGIAR
World Topographic Map: Sources: Esri, TomTom, Garmin, FAO, NOAA, USGS, © OpenStreetMap contributors, and the GIS User Community
World Imagery: Maxar

DRAWN:	GK	HLW Final Layout Plans Stage 3B(i)b Rev00 Map 18 of 142
REVIEWED:	AL	
VERIFIED:	EK	
APPROVED:	CM	
REV:	H	
DATE:	25/09/2025	
DESCRIPTION:	Issued for Internal Review	
DOCUMENT NO:	HLW Final Layout Plans Stage3B(i)b Rev00	

HLW Final Layout Plans
Stage 3B(i)b Rev00
Map 18 of 142

FOR INFORMATION ONLY



Transgrid

UGL

CPB
CONTRACTORS

N

0100200300

Metres

Datum: GDA2020 MGA55

Scale: 1:6,000 (when printed at A3)

Legend

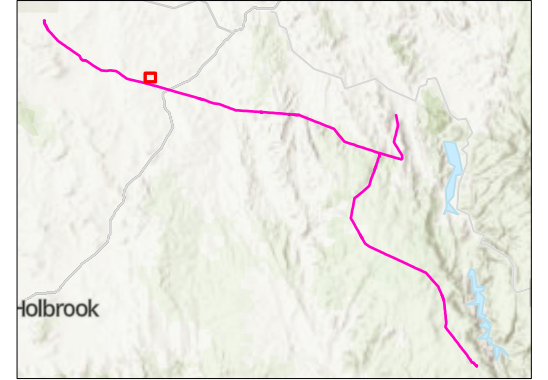
Subject to Consistency assessment and further update

HLW TCZ

HLW ECZ

EIS Approved TCZ

EIS Project Footprint V13.2



© HumeLink West JV. All rights reserved.
HumeLink West JV has prepared this document for the sole use of the Employer (Transgrid) and specifically for use on HumeLink West Project. No other party should rely on this document without the prior written consent of HumeLink West JV. HumeLink West JV undertakes no duty, nor accepts any responsibility, to any third party who may rely upon or use this document.



World Hillshade: Esri, CGIAR
World Topographic Map: Sources: Esri, TomTom, Garmin, FAO, NOAA, USGS, © OpenStreetMap contributors, and the GIS User Community
World Imagery: Maxar


DRAWN:	GK
REVIEWED:	AL
VERIFIED:	EK
APPROVED:	CM
REV:	H
DATE:	25/09/2025
DESCRIPTION:	Issued for Internal Review
DOCUMENT NO:	HLW Final Layout Plans Stage3B(i)b Rev00


HLW Final Layout Plans
Stage 3B(i)b Rev00
Map 19 of 142

FOR INFORMATION ONLY


















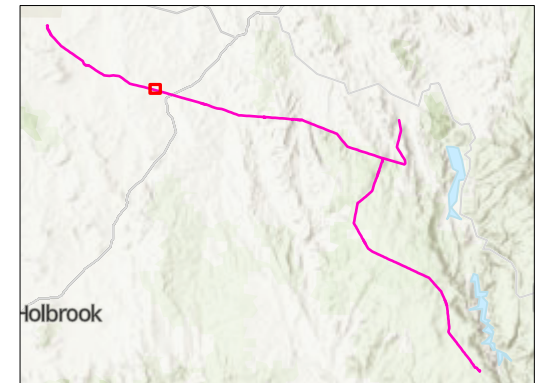




Datum: GDA2020 MGA55
 Scale: 1:6,000 (when printed at A3)

Legend

	Tower Centres - EIS Approved Layout (Red Text)		HLW TCZ
	HLW Tower Centres - Final Layout (Blue Text)		HLW ECZ
	Alignment Centreline - EIS Approved Layout		EIS Approved TCZ
	HLW Alignment Centreline - Final Layout		EIS Approved ECZ
	Subject to Consistency assessment and further update		EIS Approved Hazard tree Zone (HTZ)
			HLW Hazard tree Zone (HTZ)
			EIS Project Footprint V13.2



© Humelink West JV. All rights reserved.

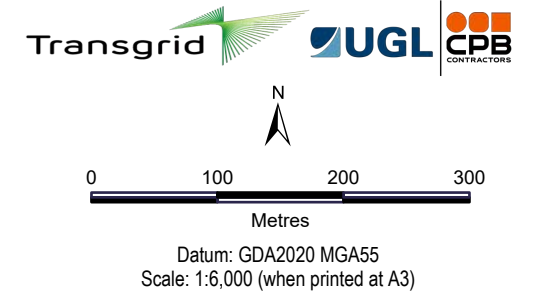
HumeLink West JV has prepared this document for the sole use of the Employer (Transgrid) and specifically for use on HumeLink West Project. No other party should rely on this document without the prior written consent of HumeLink West JV. HumeLink West JV undertakes no duty, nor accepts any responsibility, to any third party who may rely upon or use this document.

World Hillshade: Esri, CGIAR
World Topographic Map: Sources: Esri, TomTom, Garmin, FAO, NOAA, USGS, © OpenStreetMap contributors, and the GIS User Community
World Imagery: Maxar

DRAWN:	GK	HLW Final Layout Plan: Stage 3B(i)b Rev00 Map 20 of 142
REVIEWED:	AL	
VERIFIED:	EK	
APPROVED:	CM	
REV:	H	
DATE:	25/09/2025	
DESCRIPTION:	Issued for Internal Review	
DOCUMENT NO:	HLW Final Layout Plans Stage3B(i)b Rev00	

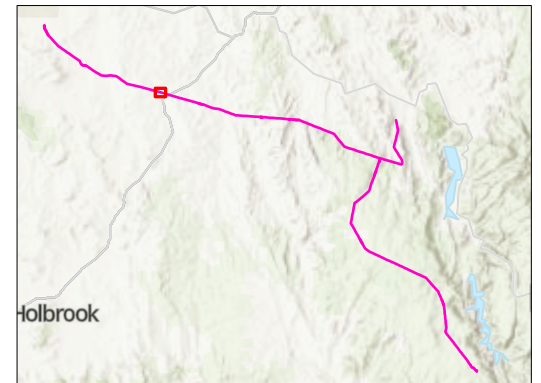
HLW Final Layout Plan
Stage 3B(i)b Rev00
Map 20 of 142

FOR INFORMATION ONLY



Legend

- | | | | |
|---|--|---|--|
|  | Tower Centres - EIS
Approved Layout (Red
Text) |  | HLW TCZ |
|  | HLW Tower Centres -
Final Layout (Blue
Text) |  | HLW ECZ |
|  | Alignment Centreline -
EIS Approved Layout |  | EIS Approved TCZ |
|  | HLW Alignment
Centreline - Final
Layout |  | EIS Approved ECZ |
| | |  | EIS Approved Hazard
tree Zone (HTZ) |
| | |  | HLW Hazard tree
Zone (HTZ) |
| | |  | EIS Project Footprint
V13.2 |



© HumeLink West JV. All rights reserved.

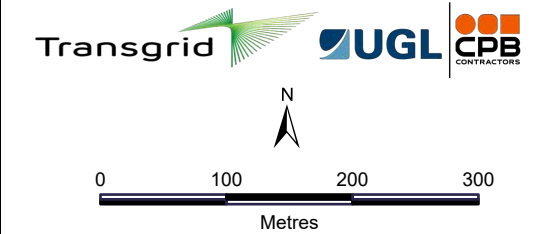
HumeLink West JV has prepared this document for the sole use of the Employer (Transgrid) and specifically for use on HumeLink West Project. No other party should rely on this document without the prior written consent of HumeLink West JV. HumeLink West JV undertakes no duty, nor accepts any responsibility, to any third party who may rely upon or use this document.

World Hillshade: Esri, CGIAR
World Topographic Map: Sources: Esri, TomTom, Garmin, FAO, NOAA, USGS, © OpenStreetMap contributors, and the GIS User Community
World Imagery: Maxar

DRAWN:	GK	HLW Final Layout Plan: Stage 3B(i)b Rev00 Map 21 of 142
REVIEWED:	AL	
VERIFIED:	EK	
APPROVED:	CM	
REV:	H	
DATE:	25/09/2025	
DESCRIPTION:	Issued for Internal Review	
DOCUMENT NO:	HLW Final Layout Plans Stage3B(i)b Rev00	










HLW Final Layout Plan
Stage 3B(i)b Rev00
Map 21 of 142

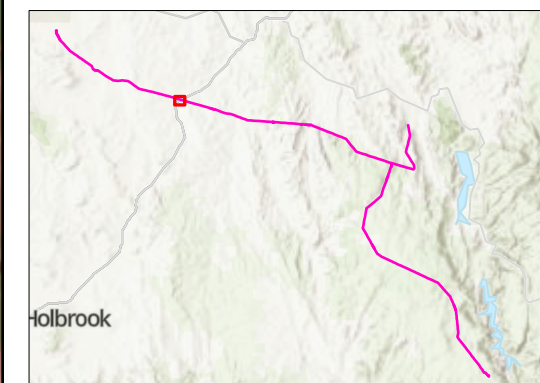
FOR INFORMATION ONLY



Datum: GDA2020 MGA55
Scale: 1:6,000 (when printed at A3)

Legend

- | | | | |
|---|--|---|--|
|  | Tower Centres - EIS
Approved Layout (Red
Text) |  | HLW TCZ |
|  | HLW Tower Centres -
Final Layout (Blue
Text) |  | HLW ECZ |
|  | Alignment Centreline -
EIS Approved Layout |  | EIS Approved TCZ |
|  | HLW Alignment
Centreline - Final
Layout |  | EIS Approved ECZ |
|  | Subject to Consistency
assessment and
further update |  | EIS Approved Hazard
tree Zone (HTZ) |
| | |  | HLW Hazard tree
Zone (HTZ) |
| | |  | EIS Project Footprint
V13.2 |



© HumeLink West JV. All rights reserved.
HumeLink West JV has prepared this document for the sole use of the Employer (Transgrid) and specifically for use on HumeLink West Project. No other party should rely on this document without the prior written consent of HumeLink West JV. HumeLink West JV undertakes no duty, nor accepts any responsibility, to any third party who may rely upon or use this document.


World Hillshade: Esri, CGIAR
World Topographic Map: Sources: Esri, TomTom, Garmin, FAO, NOAA, USGS, © OpenStreetMap contributors, and the GIS User Community
World Imagery: Maxar

DRAWN:	GK
REVIEWED:	AL
VERIFIED:	EK
APPROVED:	CM
REV:	H
DATE:	25/09/2025
DESCRIPTION:	Issued for Internal Review
DOCUMENT NO:	HLW Final Layout Plans Stage3B(i)jb Rev00

HLW Final Layout Plans
Stage 3B(i)b Rev00
Map 22 of 142

FOR INFORMATION ONLY



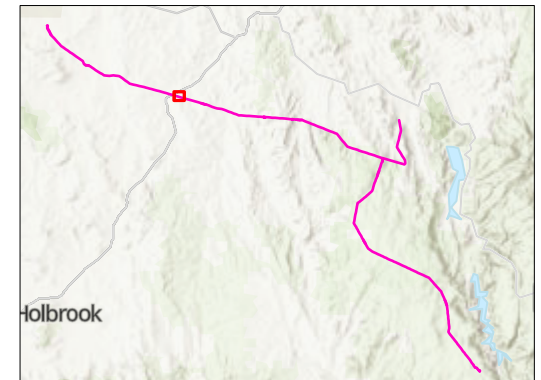


Trenching and Shoring Plan for the 1st Floor of the 1st Wing of the 1st Stage of the Project

Datum: GDA2020 MGA55
 Scale: 1:6,000 (when printed at A3)

Legend

- | | | | |
|---|--|---|--|
|  | Tower Centres - EIS
Approved Layout (Red
Text) |  | HLW TCZ |
|  | HLW Tower Centres -
Final Layout (Blue
Text) |  | HLW ECZ |
|  | Alignment Centreline -
EIS Approved Layout |  | EIS Approved TCZ |
|  | HLW Alignment
Centreline - Final
Layout |  | EIS Approved ECZ |
| | |  | EIS Approved Hazard
tree Zone (HTZ) |
| | |  | HLW Hazard tree
Zone (HTZ) |
| | |  | EIS Project Footprint
V13.2 |



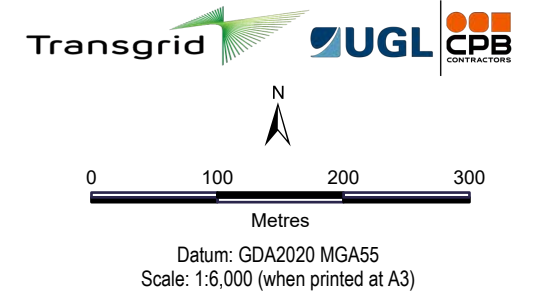
© Humelink West JV. All rights reserved.
Humelink West JV has prepared this document for the sole use of the Employer (Transgrid) and specifically for use on Humelink West Project. No other party should rely on this document without the prior written consent of Humelink West JV. Humelink West JV undertakes no duty, nor accepts any responsibility, to any third party who may rely upon or use this document.

World Hillshade: Esri, CGIAR
World Topographic Map: Sources: Esri, TomTom, Garmin, FAO, NOAA, USGS, © OpenStreetMap contributors, and the GIS User Community
World Imagery: Maxar

DRAWN:	GK	HLW Final Layout Plan Stage 3B(i)b Rev00 Map 23 of 142
REVIEWED:	AL	
VERIFIED:	EK	
APPROVED:	CM	
REV:	H	
DATE:	25/09/2025	
DESCRIPTION:	Issued for Internal Review	
DOCUMENT NO:	HLW Final Layout Plans Stage3B(i)b Rev00	

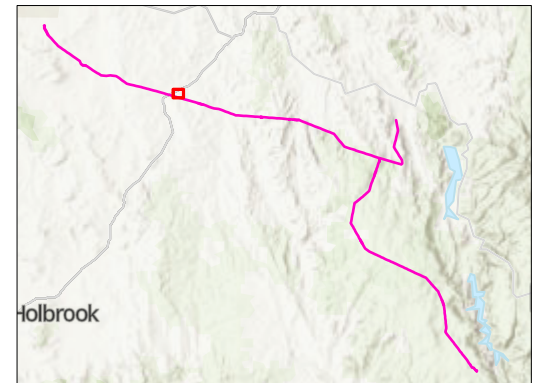
**HLW Final Layout Plan
Stage 3B(i)b Rev00
Map 23 of 142**

FOR INFORMATION ONLY



Legend

- | | | | |
|---|--|---|--|
|  | Tower Centres - EIS
Approved Layout (Red
Text) |  | HLW TCZ |
|  | HLW Tower Centres -
Final Layout (Blue
Text) |  | HLW ECZ |
|  | Alignment Centreline -
EIS Approved Layout |  | EIS Approved TCZ |
|  | HLW Alignment
Centreline - Final
Layout |  | EIS Approved ECZ |
| | |  | EIS Approved Hazard
tree Zone (HTZ) |
| | |  | HLW Hazard tree
Zone (HTZ) |
| | |  | EIS Project Footprint
V13.2 |



© HumeLink West JV. All rights reserved.

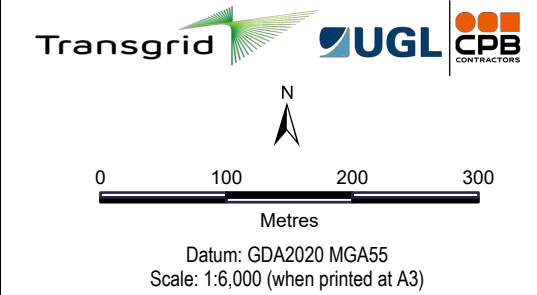
HumeLink West JV has prepared this document for the sole use of the Employer (Transgrid) and specifically for use on HumeLink West Project. No other party should rely on this document without the prior written consent of HumeLink West JV. HumeLink West JV undertakes no duty, nor accepts any responsibility, to any third party who may rely upon or use this document.

World Hillshade: Esri, CGIAR
World Topographic Map: Sources: Esri, TomTom, Garmin, FAO, NOAA, USGS, © OpenStreetMap contributors, and the GIS User Community
World Imagery: Maxar













DRAWN:	GK	HLW Final Layout Plan: Stage 3B(i)b Rev00 Map 24 of 142
REVIEWED:	AL	
VERIFIED:	EK	
APPROVED:	CM	
REV:	H	
DATE:	25/09/2025	
DESCRIPTION:	Issued for Internal Review	
DOCUMENT NO:	HLW Final Layout Plans Stage3B(i)b Rev00	

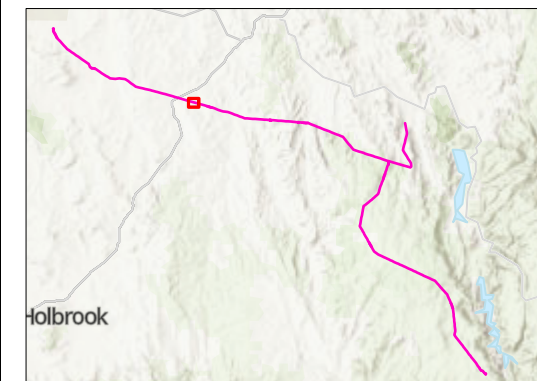
**HLW Final Layout Plan:
Stage 3B(i)b Rev00
Map 24 of 142**

FOR INFORMATION ONLY



Legend

- | | | | |
|---|--|---|--|
|  | Tower Centres - EIS
Approved Layout (Red
Text) |  | HLW TCZ |
| | |  | HLW ECZ |
|  | HLW Tower Centres -
Final Layout (Blue
Text) |  | EIS Approved TCZ |
| | |  | EIS Approved ECZ |
|  | Alignment Centreline -
EIS Approved Layout |  | EIS Approved Hazard
tree Zone (HTZ) |
|  | HLW Alignment
Centreline - Final
Layout |  | HLW Hazard tree
Zone (HTZ) |
|  | Subject to Consistency
assessment and
further update |  | EIS Project Footprint
V13.2 |



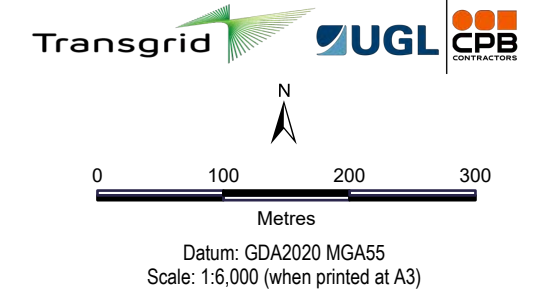
© HumeLink West JV. All rights reserved.
HumeLink West JV has prepared this document for the sole use of the Employer (Transgrid) and specifically for use on HumeLink West Project. No other party should rely on this document without the prior written consent of HumeLink West JV. HumeLink West JV undertakes no duty, nor accepts any responsibility, to any third party who may rely upon or use this document.

World Hillshade: Esri, CGIAR
World Topographic Map: Sources: Esri, TomTom, Garmin, FAO, NOAA, USGS, © OpenStreetMap contributors, and the GIS User Community
World Imagery: Maxar

DRAWN:	GK
REVIEWED:	AL
VERIFIED:	EK
APPROVED:	CM
REV:	H
DATE:	25/09/2025
DESCRIPTION:	Issued for Internal Review
DOCUMENT NO:	HLW Final Layout Plans Stage3B(i)b Rev 00

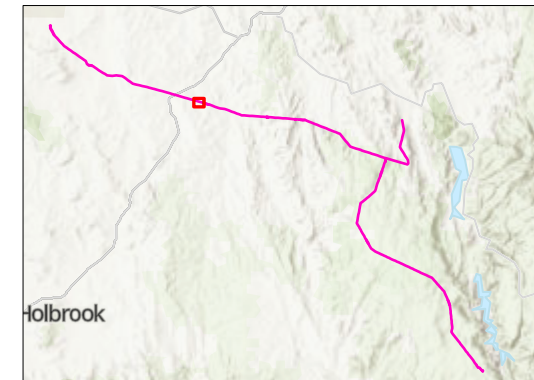
HLW Final Layout Plans
Stage 3B(i)b Rev00
Map 25 of 142

FOR INFORMATION ONLY



Legend

- | | | | |
|---|--|---|--------------------------------|
|  | Tower Centres - EIS
Approved Layout (Red
Text) |  | HLW TCZ |
|  | HLW Tower Centres -
Final Layout (Blue
Text) |  | HLW ECZ |
|  | Alignment Centreline -
EIS Approved Layout |  | EIS Approved TCZ |
|  | HLW Alignment
Centreline - Final
Layout |  | EIS Approved ECZ |
|  | Subject to Consistency
assessment and
further update |  | EIS Project Footprint
V13.2 |



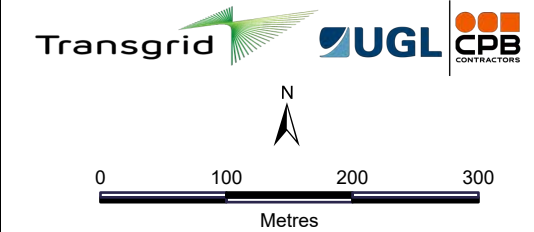
© Humelink West JV. All rights reserved.

World Hillshade: Esri, CGIAR
World Topographic Map: Sources: Esri, TomTom, Garmin, FAO, NOAA, USGS, © OpenStreetMap contributors, and the GIS User Community
World Imagery: Maxar

DRAWN:	GK
REVIEWED:	AL
VERIFIED:	EK
APPROVED:	CM
REV:	H
DATE:	25/09/2025
DESCRIPTION:	Issued for Internal Review
DOCUMENT NO:	HLW Final Layout Plans Stage3B(1)b Rev00













HLW Final Layout Plans
Stage 3B(i)b Rev00
Map 26 of 142

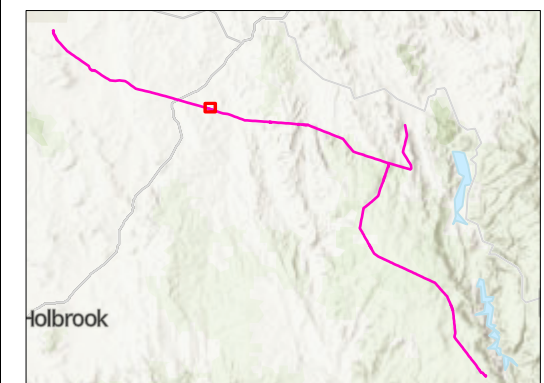
FOR INFORMATION ONLY



Datum: GDA2020 MGA55
Scale: 1:6,000 (when printed at A3)

Legend

- | | | | |
|---|--|---|--|
|  | Tower Centres - EIS
Approved Layout (Red
Text) |  | HLW TCZ |
|  | HLW Tower Centres -
Final Layout (Blue
Text) |  | HLW ECZ |
|  | Alignment Centreline -
EIS Approved Layout |  | EIS Approved TCZ |
|  | HLW Alignment
Centreline - Final
Layout |  | EIS Approved ECZ |
|  | Subject to Consistency
assessment and
further update |  | EIS Approved Hazard
tree Zone (HTZ) |
| | |  | HLW Hazard tree
Zone (HTZ) |
| | |  | EIS Project Footprint
V13.2 |



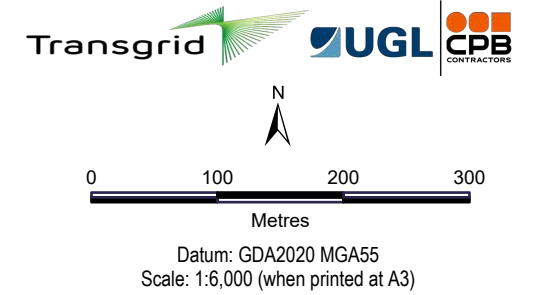
© HumeLink West JV. All rights reserved.
HumeLink West JV has prepared this document for the sole use of the Employer (Transgrid) and specifically for use on HumeLink West Project. No other party should rely on this document without the prior written consent of HumeLink West JV. HumeLink West JV undertakes no duty, nor accepts any responsibility, to any third party who may rely upon or use this document.

World Hillshade: Esri, CGIAR
World Topographic Map: Sources: Esri, TomTom, Garmin, FAO, NOAA, USGS, © OpenStreetMap contributors, and the GIS User Community
World Imagery: Maxar




DRAWN:	GK	HLW Final Layout Plans Stage 3B(i)b Rev00 Map 27 of 142
REVIEWED:	AL	
VERIFIED:	EK	
APPROVED:	CM	
REV:	H	
DATE:	25/09/2025	
DESCRIPTION:	Issued for Internal Review	
DOCUMENT NO:	HLW Final Layout Plans Stage3B(i)b Rev00	

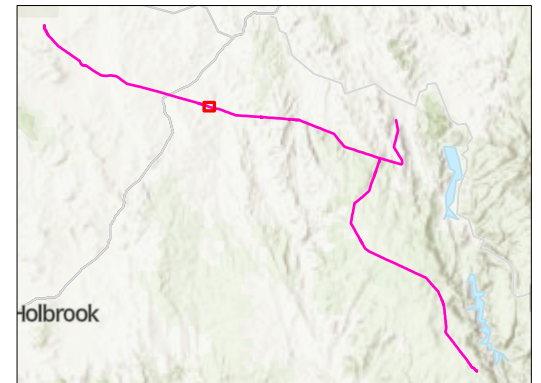
HLW Final Layout Plans
Stage 3B(i)b Rev00
Map 27 of 142

FOR INFORMATION ONLY



Legend

- | | | | |
|---|--|---|--|
|  | Tower Centres - EIS
Approved Layout (Red
Text) |  | HLW TCZ |
|  | HLW Tower Centres -
Final Layout (Blue
Text) |  | HLW ECZ |
|  | Alignment Centreline -
EIS Approved Layout |  | EIS Approved TCZ |
|  | HLW Alignment
Centreline - Final
Layout |  | EIS Approved ECZ |
| | |  | EIS Approved Hazard
tree Zone (HTZ) |
| | |  | HLW Hazard tree
Zone (HTZ) |
|  | Subject to Consistency
assessment and
further update |  | EIS Project Footprint
V13.2 |



© HumeLink West JV. All rights reserved.

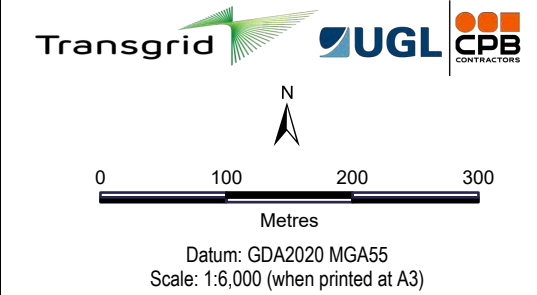
HumeLink West JV has prepared this document for the sole use of the Employer (Transgrid) and specifically for use on HumeLink West Project. No other party should rely on this document without the prior written consent of HumeLink West JV. HumeLink West JV undertakes no duty, nor accepts any responsibility, to any third party who may rely upon or use this document.

World Hillshade: Esri, CGIAR
World Topographic Map: Sources: Esri, TomTom, Garmin, FAO, NOAA, USGS, © OpenStreetMap contributors, and the GIS User Community
World Imagery: Maxar






DRAWN:	GK	HLW Final Layout Plan: Stage 3B(i)b Rev00 Map 28 of 142
REVIEWED:	AL	
VERIFIED:	EK	
APPROVED:	CM	
REV:	H	
DATE:	25/09/2025	
DESCRIPTION:	Issued for Internal Review	
DOCUMENT NO:	HLW Final Layout Plans Stage3B(i)b Rev00	

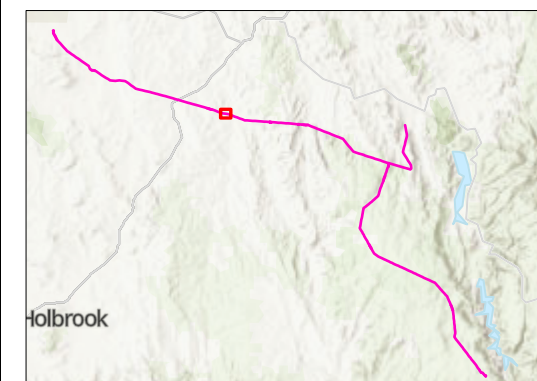
**HLW Final Layout Plan
Stage 3B(i)b Rev00
Map 28 of 142**

FOR INFORMATION ONLY



Legend

- | | | | |
|---|--|---|--------------------------------|
|  | Tower Centres - EIS
Approved Layout (Red
Text) |  | HLW TCZ |
|  | HLW Tower Centres -
Final Layout (Blue
Text) |  | HLW ECZ |
|  | Alignment Centreline -
EIS Approved Layout |  | EIS Approved TCZ |
|  | HLW Alignment
Centreline - Final
Layout |  | EIS Approved ECZ |
|  | Subject to Consistency
assessment and
further update |  | EIS Project Footprint
V13.2 |



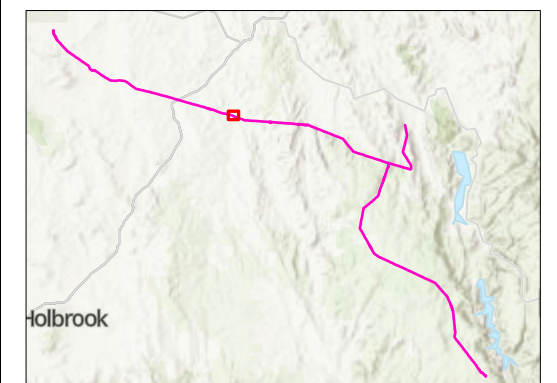
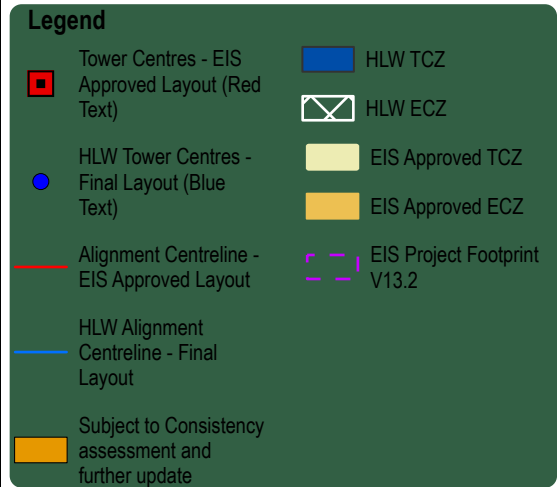
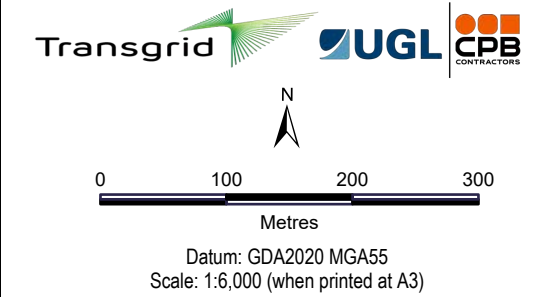
© HumeLink West JV. All rights reserved.
HumeLink West JV has prepared this document for the sole use of the Employer (Transgrid) and specifically for use on HumeLink West Project. No other party should rely on this document without the prior written consent of HumeLink West JV. HumeLink West JV undertakes no duty, nor accepts any responsibility, to any third party who may rely upon or use this document.

World Hillshade: Esri, CGIAR
World Topographic Map: Sources: Esri, TomTom, Garmin, FAO, NOAA, USGS, © OpenStreetMap contributors, and the GIS User Community
World Imagery: Maxar

DRAWN:	GK
REVIEWED:	AL
VERIFIED:	EK
APPROVED:	CM
REV:	H
DATE:	25/09/2025
DESCRIPTION:	Issued for Internal Review
DOCUMENT NO:	HLW Final Layout Plans Stage3B(i)jb Rev00

HLW Final Layout Plans
Stage 3B(i)b Rev00
Map 29 of 142

FOR INFORMATION ONLY



© HumeLink West JV. All rights reserved.
HumeLink West JV has prepared this document for the sole use of the Employer (Transgrid) and specifically for use on HumeLink West Project. No other party should rely on this document without the prior written consent of HumeLink West JV. HumeLink West JV undertakes no duty, nor accepts any responsibility, to any third party who may rely upon or use this document.

World Hillshade: Esri, CGIAR
World Topographic Map: Sources: Esri, TomTom, Garmin, FAO, NOAA, USGS, © OpenStreetMap contributors, and the GIS User Community
World Imagery: Maxar

DRAWN:	GK	HLW Final Layout Plans Stage 3B(i)b Rev00 Map 30 of 142
REVIEWED:	AL	
VERIFIED:	EK	
APPROVED:	CM	
REV:	H	
DATE:	25/09/2025	
DESCRIPTION:	Issued for Internal Review	
DOCUMENT NO:	HLW Final Layout Plans Stage3B(i)b Rev00	

HLW Final Layout Plans
Stage 3B(i)b Rev00
Map 30 of 142

FOR INFORMATION ONLY



Transgrid

UGL

CPB
CONTRACTORS

N











0 100 200 300

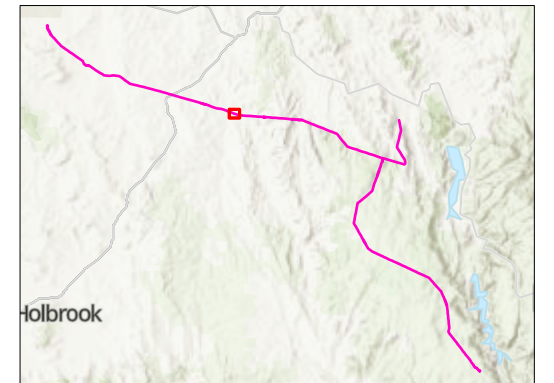
Metres

Datum: GDA2020 MGA55

Scale: 1:6,000 (when printed at A3)

Legend

-
-  Tower Centres - EIS Approved Layout (Red Text)
 HLW Tower Centres - Final Layout (Blue Text)
 Alignment Centreline - EIS Approved Layout
 HLW Alignment Centreline - Final Layout
 Subject to Consistency assessment and further update
 HLW TCZ
 HLW ECZ
 EIS Approved TCZ
 EIS Approved ECZ
 EIS Project Footprint V13.2



© HumeLink West JV. All rights reserved.

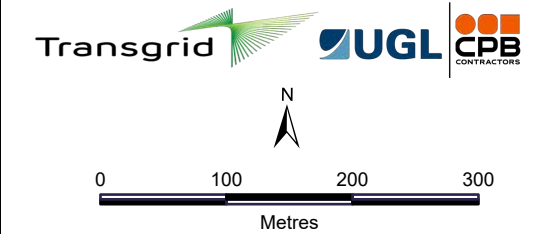
HumeLink West JV has prepared this document for the sole use of the Employer (Transgrid) and specifically for use on HumeLink West Project. No other party should rely on this document without the prior written consent of HumeLink West JV. HumeLink West JV undertakes no duty, nor accepts any responsibility, to any third party who may rely upon or use this document.

World Hillshade: Esri, CGIAR
World Topographic Map: Sources: Esri, TomTom, Garmin, FAO, NOAA, USGS, © OpenStreetMap contributors, and the GIS User Community
World Imagery: Maxar

DRAWN:	GK	HLW Final Layout Plans Stage 3B(i)b Rev00 Map 31 of 142
REVIEWED:	AL	
VERIFIED:	EK	
APPROVED:	CM	
REV:	H	
DATE:	25/09/2025	
DESCRIPTION:	Issued for Internal Review	
DOCUMENT NO:	HLW Final Layout Plans Stage3B(i)b Rev00	









**HLW Final Layout Plans
Stage 3B(i)b Rev00
Map 31 of 142**

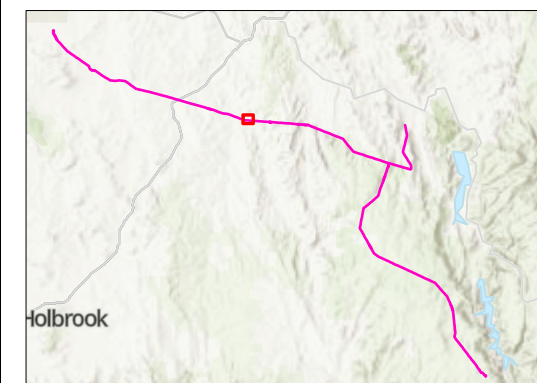
FOR INFORMATION ONLY



Datum: GDA2020 MGA55
Scale: 1:6,000 (when printed at A3)

Legend

- | | | | |
|---|--|---|--------------------------------|
|  | Tower Centres - EIS
Approved Layout (Red
Text) |  | HLW TCZ |
|  | HLW Tower Centres -
Final Layout (Blue
Text) |  | HLW ECZ |
|  | Alignment Centreline -
EIS Approved Layout |  | EIS Approved TCZ |
|  | HLW Alignment
Centreline - Final
Layout |  | EIS Approved ECZ |
|  | Subject to Consistency
assessment and
further update |  | EIS Project Footprint
V13.2 |



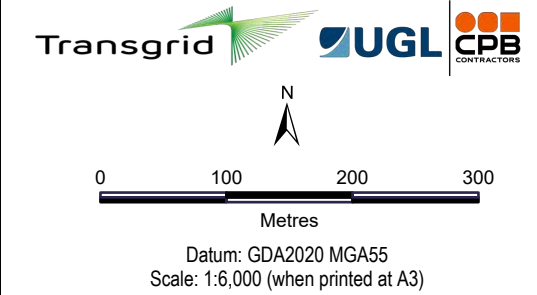
© HumeLink West JV. All rights reserved.
HumeLink West JV has prepared this document for the sole use of the Employer (Transgrid) and specifically for use on HumeLink West Project. No other party should rely on this document without the prior written consent of HumeLink West JV. HumeLink West JV undertakes no duty, nor accepts any responsibility, to any third party who may rely upon or use this document.

World Hillshade: Esri, CGIAR
World Topographic Map: Sources: Esri, TomTom, Garmin, FAO, NOAA, USGS, © OpenStreetMap contributors, and the GIS User Community
World Imagery: Maxar






DRAWN:	GK
REVIEWED:	AL
VERIFIED:	EK
APPROVED:	CM
REV:	H
DATE:	25/09/2025
DESCRIPTION:	Issued for Internal Review
DOCUMENT NO:	HLW Final Layout Plans Stage3B(i)jb Rev00

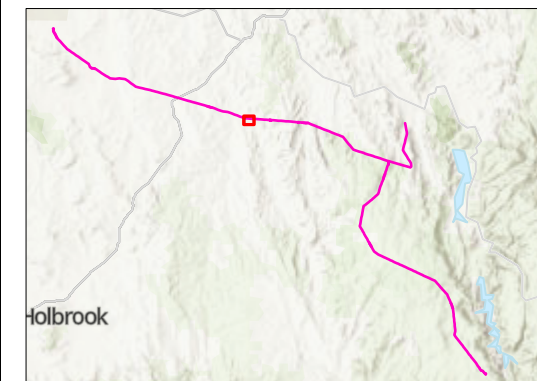
HLW Final Layout Plans
Stage 3B(i)b Rev00
Map 32 of 142

FOR INFORMATION ONLY



Legend

- | | | | |
|---|--|---|--------------------------------|
|  | Tower Centres - EIS
Approved Layout (Red
Text) |  | HLW TCZ |
|  | HLW Tower Centres -
Final Layout (Blue
Text) |  | HLW ECZ |
|  | Alignment Centreline -
EIS Approved Layout |  | EIS Approved TCZ |
|  | HLW Alignment
Centreline - Final
Layout |  | EIS Approved ECZ |
|  | Subject to Consistency
assessment and
further update |  | EIS Project Footprint
V13.2 |



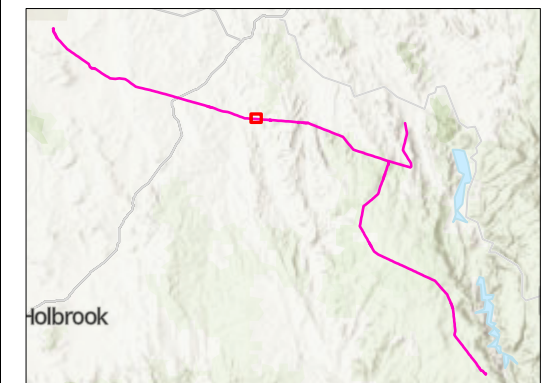
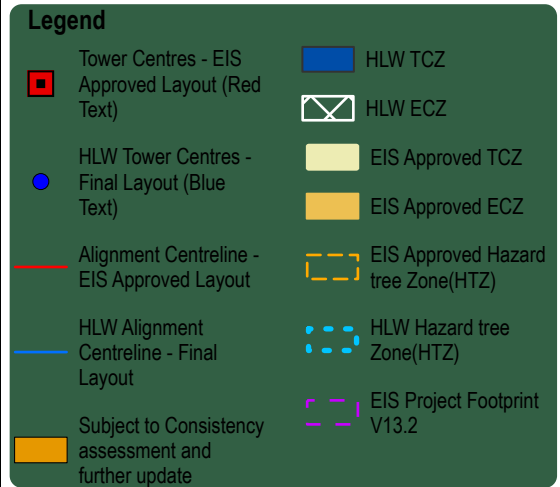
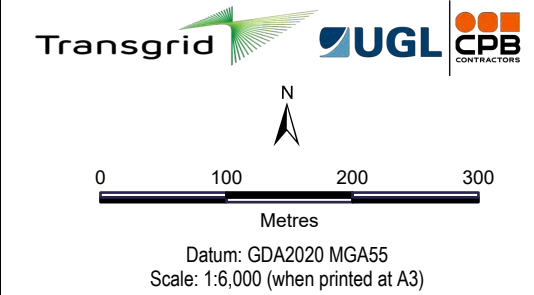
© HumeLink West JV. All rights reserved.
HumeLink West JV has prepared this document for the sole use of the Employer (Transgrid) and specifically for use on HumeLink West Project. No other party should rely on this document without the prior written consent of HumeLink West JV. HumeLink West JV undertakes no duty, nor accepts any responsibility, to any third party who may rely upon or use this document.

World Hillshade: Esri, CGIAR
World Topographic Map: Sources: Esri, TomTom, Garmin, FAO, NOAA, USGS, © OpenStreetMap contributors, and the GIS User Community
World Imagery: Maxar

DRAWN:	GK	HLW Final Layout Plans Stage 3B(i)b Rev00 Map 33 of 142
REVIEWED:	AL	
VERIFIED:	EK	
APPROVED:	CM	
REV:	H	
DATE:	25/09/2025	
DESCRIPTION:	Issued for Internal Review	
DOCUMENT NO:	HLW Final Layout Plans Stage3B(i)b Rev00	

HLW Final Layout Plans
Stage 3B(i)b Rev00
Map 33 of 142

FOR INFORMATION ONLY

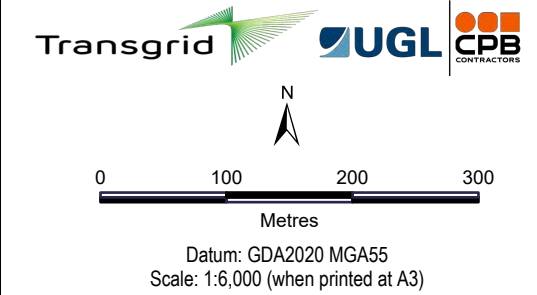


© HumeLink West JV. All rights reserved.
HumeLink West JV has prepared this document for the sole use of the Employer (Transgrid) and specifically for use on HumeLink West Project. No other party should rely on this document without the prior written consent of HumeLink West JV. HumeLink West JV undertakes no duty, nor accepts any responsibility, to any third party who may rely upon or use this document.






World Hillshade: Esri, CGIAR
World Topographic Map: Sources: Esri, TomTom, Garmin, FAO, NOAA, USGS, © OpenStreetMap contributors, and the GIS User Community
World Imagery: Maxar

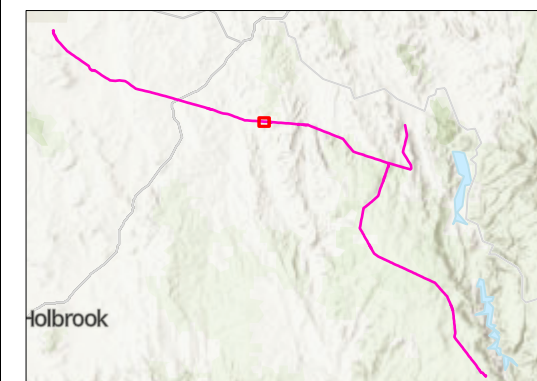
DRAWN:	GK	HLW Final Layout Plans Stage 3B(i)b Rev00 Map 34 of 142
REVIEWED:	AL	
VERIFIED:	EK	
APPROVED:	CM	
REV:	H	
DATE:	25/09/2025	
DESCRIPTION:	Issued for Internal Review	
DOCUMENT NO:	HLW Final Layout Plans Stage3B(i)b Rev00	

FOR INFORMATION ONLY



Legend

- | | | | |
|---|--|---|--------------------------------|
|  | Tower Centres - EIS
Approved Layout (Red
Text) |  | HLW TCZ |
|  | HLW Tower Centres -
Final Layout (Blue
Text) |  | HLW ECZ |
|  | Alignment Centreline -
EIS Approved Layout |  | EIS Approved TCZ |
|  | HLW Alignment
Centreline - Final
Layout |  | EIS Approved ECZ |
|  | Subject to Consistency
assessment and
further update |  | EIS Project Footprint
V13.2 |



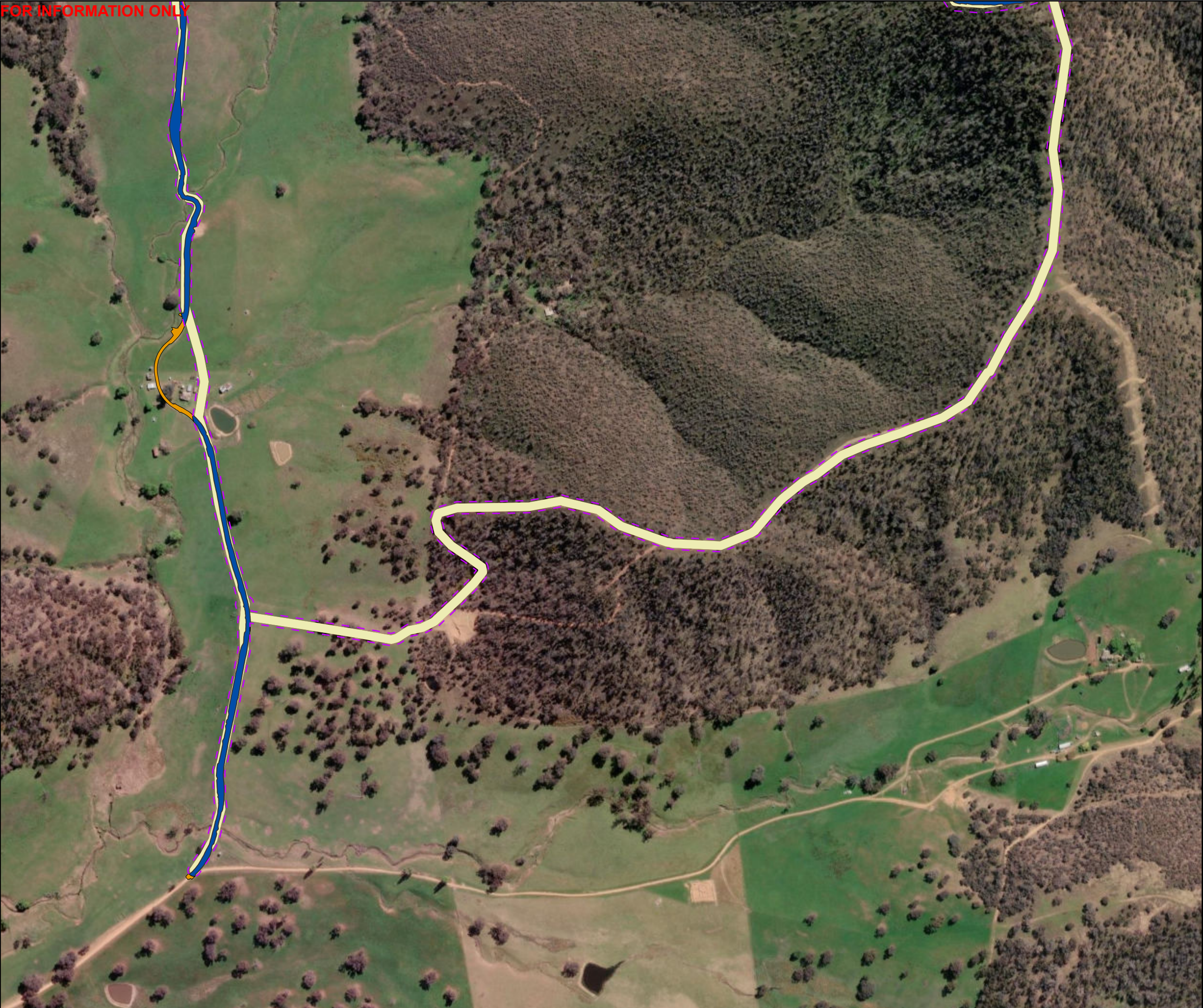
© HumeLink West JV. All rights reserved.
HumeLink West JV has prepared this document for the sole use of the Employer (Transgrid) and specifically for use on HumeLink West Project. No other party should rely on this document without the prior written consent of HumeLink West JV. HumeLink West JV undertakes no duty, nor accepts any responsibility, to any third party who may rely upon or use this document.




World Hillshade: Esri, CGIAR
World Topographic Map: Sources: Esri, TomTom, Garmin, FAO, NOAA, USGS, © OpenStreetMap contributors, and the GIS User Community
World Imagery: Maxar


DRAWN:	GK
REVIEWED:	AL
VERIFIED:	EK
APPROVED:	CM
REV:	H
DATE:	25/09/2025
DESCRIPTION:	Issued for Internal Review
DOCUMENT NO:	HLW Final Layout Plans Stage3B(j)b Rev00

HLW Final Layout Plans
Stage 3B(i)b Rev00
Map 35 of 142

FOR INFORMATION ONLY






N

0

100


200


300


Metres


Datum: GDA2020 MGA55
Scale: 1:6,000 (when printed at A3)


Legend

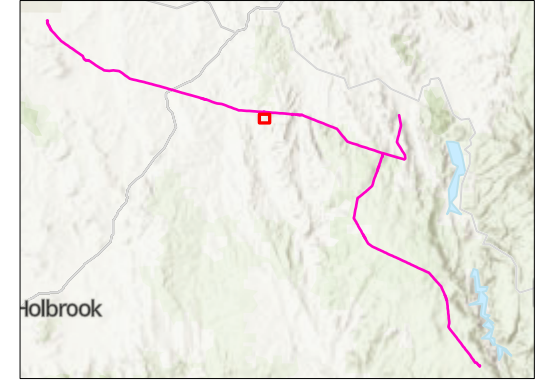
 Subject to Consistency assessment and further update

 HLW TCZ

 HLW ECZ

 EIS Approved TCZ

 EIS Project Footprint V13.2



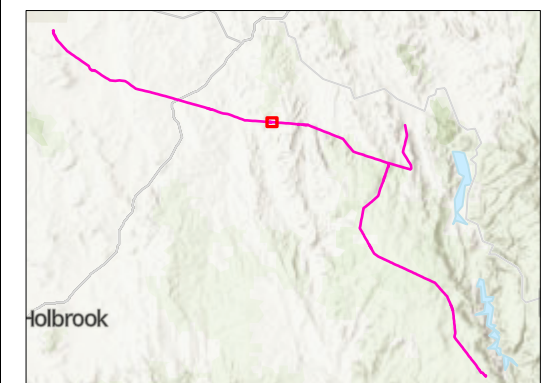
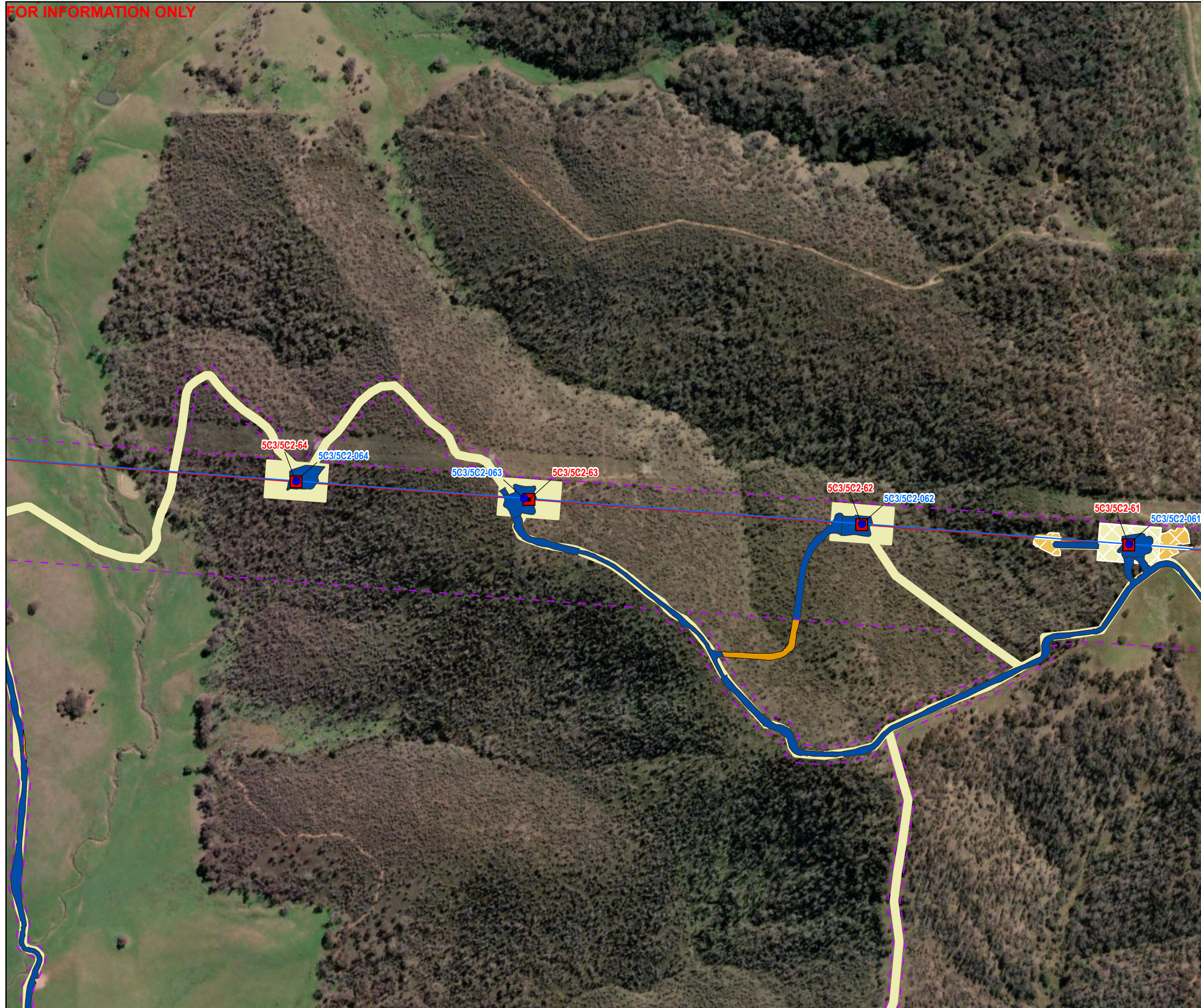
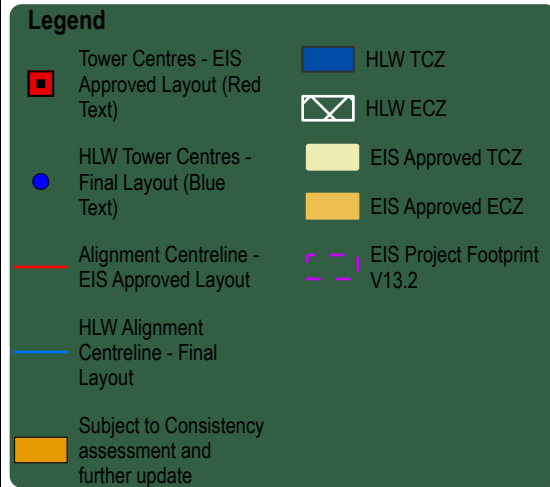
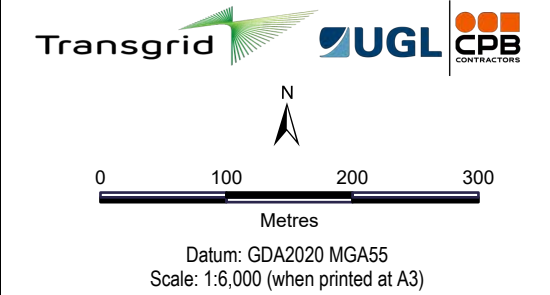
© HumeLink West JV. All rights reserved.
HumeLink West JV has prepared this document for the sole use of the Employer (Transgrid) and specifically for use on HumeLink West Project. No other party should rely on this document without the prior written consent of HumeLink West JV. HumeLink West JV undertakes no duty, nor accepts any responsibility, to any third party who may rely upon or use this document.

World Hillshade: Esri, CGIAR
World Topographic Map: Sources: Esri, TomTom, Garmin, FAO, NOAA, USGS, © OpenStreetMap contributors, and the GIS User Community
World Imagery: Maxar

DRAWN:	GK
REVIEWED:	AL
VERIFIED:	EK
APPROVED:	CM
REV:	H
DATE:	25/09/2025
DESCRIPTION:	Issued for Internal Review
DOCUMENT NO:	HLW Final Layout Plans Stage3B(i)b Rev00

HLW Final Layout Plans
Stage 3B(i)b Rev00
Map 36 of 142

FOR INFORMATION ONLY



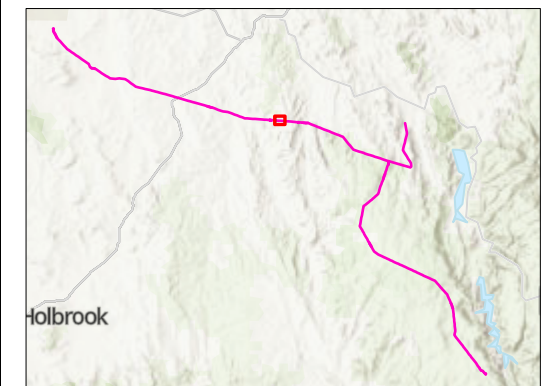
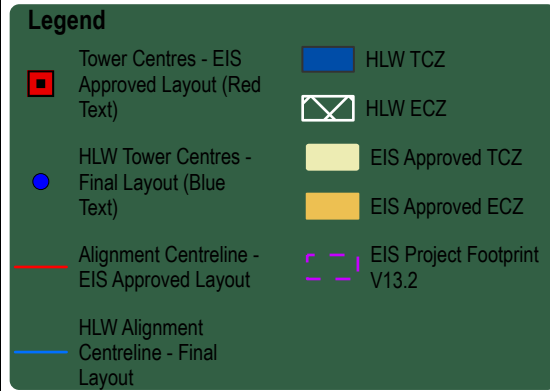
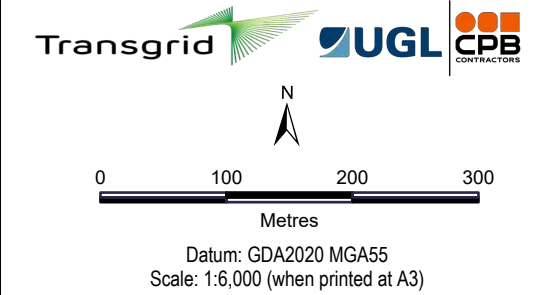
© HumeLink West JV. All rights reserved.

HumeLink West JV has prepared this document for the sole use of the Employer (Transgrid) and specifically for use on HumeLink West Project. No other party should rely on this document without the prior written consent of HumeLink West JV. HumeLink West JV undertakes no duty, nor accepts any responsibility, to any third party who may rely upon or use this document.

World Hillshade: Esri, CGIAR
World Topographic Map: Sources: Esri, TomTom, Garmin, FAO, NOAA, USGS, © OpenStreetMap contributors, and the GIS User Community
World Imagery: Maxar

DRAWN:	GK	HLW Final Layout Plans Stage 3B(i)b Rev00 Map 37 of 142
REVIEWED:	AL	
VERIFIED:	EK	
APPROVED:	CM	
REV:	H	
DATE:	25/09/2025	
DESCRIPTION:	Issued for Internal Review	
DOCUMENT NO:	HLW Final Layout Plans Stage3B(i)b Rev00	

FOR INFORMATION ONLY



© HumeLink West JV. All rights reserved.

HumeLink West JV has prepared this document for the sole use of the Employer (Transgrid) and specifically for use on HumeLink West Project. No other party should rely on this document without the prior written consent of HumeLink West JV. HumeLink West JV undertakes no duty, nor accepts any responsibility, to any third party who may rely upon or use this document.

World Hillshade: Esri, CGIAR
World Topographic Map: Sources: Esri, TomTom, Garmin, FAO, NOAA, USGS, © OpenStreetMap contributors, and the GIS User Community
World Imagery: Maxar

DRAWN:	GK	HLW Final Layout Plans Stage 3B(i)b Rev00 Map 38 of 142
REVIEWED:	AL	
VERIFIED:	EK	
APPROVED:	CM	
REV:	H	
DATE:	25/09/2025	
DESCRIPTION:	Issued for Internal Review	
DOCUMENT NO:	HLW Final Layout Plans Stage3B(i)b Rev00	

FOR INFORMATION ONLY



Transgrid

UGL

CPB
CONTRACTORS

N

0100200300

Metres

Datum: GDA2020 MGA55
Scale: 1:6,000 (when printed at A3)

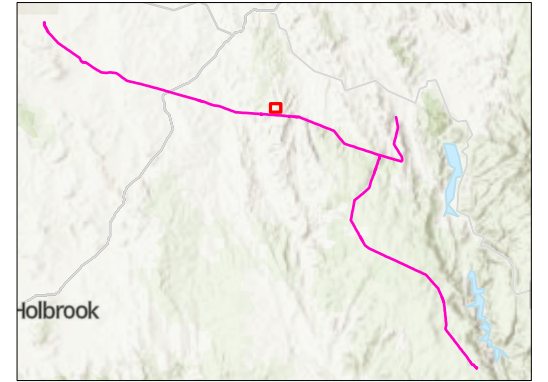
Legend

HLW TCZ

HLW ECZ

EIS Approved TCZ

EIS Project Footprint V13.2



© HumeLink West JV. All rights reserved.
HumeLink West JV has prepared this document for the sole use of the Employer (Transgrid) and specifically for use on HumeLink West Project. No other party should rely on this document without the prior written consent of HumeLink West JV. HumeLink West JV undertakes no duty, nor accepts any responsibility, to any third party who may rely upon or use this document.

World Hillshade: Esri, CGIAR
World Topographic Map: Sources: Esri, TomTom, Garmin, FAO, NOAA, USGS, © OpenStreetMap contributors, and the GIS User Community
World Imagery: Maxar

DRAWN:	GK	HLW Final Layout Plans Stage 3B(i)b Rev00 Map 39 of 142
REVIEWED:	AL	
VERIFIED:	EK	
APPROVED:	CM	
REV:	H	
DATE:	25/09/2025	
DESCRIPTION:	Issued for Internal Review	
DOCUMENT NO:	HLW Final Layout Plans Stage3B(i)b Rev00	

FOR INFORMATION ONLY



Transgrid

UGL

CPB

CONTRACTORS

N

0

100

200

300

Metres

Datum: GDA2020 MGA55

Scale: 1:6,000 (when printed at A3)

Legend

HLW TCZ

HLW ECZ

EIS Approved TCZ

EIS Project Footprint V13.2

Holbrook

© HumeLink West JV. All rights reserved.

HumeLink West JV has prepared this document for the sole use of the Employer (Transgrid) and specifically for use on HumeLink West Project. No other party should rely on this document without the prior written consent of HumeLink West JV. HumeLink West JV undertakes no duty, nor accepts any responsibility, to any third party who may rely upon or use this document.

World Hillshade: Esri, CGIAR

World Topographic Map: Sources: Esri, TomTom, Garmin, FAO, NOAA, USGS, © OpenStreetMap contributors, and the GIS User Community

World Imagery: Maxar

DRAWN:

GK

REVIEWED:

AL

VERIFIED:

EK

APPROVED:

CM

REV:

H

DATE:

25/09/2025

DESCRIPTION:

Issued for Internal Review

DOCUMENT NO:

HLW Final Layout Plans Stage3B(i)b Rev00

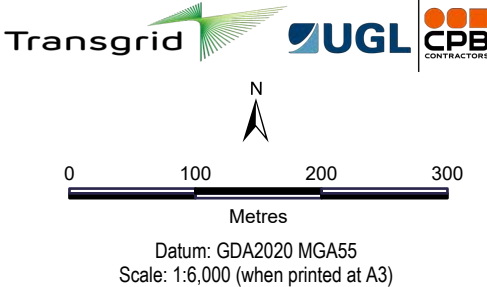
HLW Final Layout Plans

Stage 3B(i)b Rev00





Map 40 of 142

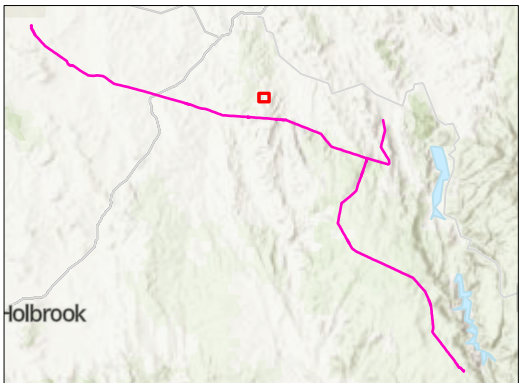
G:\Projects\HumeLink\20_Maps\20250529_FinalLayoutPlans_DeptofPlanning\20250915_ECZ_Mod\ECZMod.aprx (Final_Layout_Plans_REV_G_20250919) Date Saved: 25/09/2025 User Name: geeta.kumar

FOR INFORMATION ONLY



Legend

-  HLW TCZ
 HLW ECZ
 EIS Approved TCZ
 EIS Project Footprint
 V13.2



© HumeLink West JV. All rights reserved.

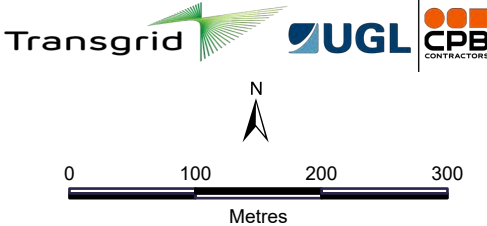
HumeLink West JV has prepared this document for the sole use of the Employer (Transgrid) and specifically for use on HumeLink West Project. No other party should rely on this document without the prior written consent of HumeLink West JV. HumeLink West JV undertakes no duty, nor accepts any responsibility, to any third party who may rely upon or use this document.

World Hillshade: Esri, CGIAR
World Topographic Map: Sources: Esri, TomTom, Garmin, FAO, NOAA, USGS, © OpenStreetMap contributors, and the GIS User Community
World Imagery: Maxar

DRAWN:	GK
REVIEWED:	AL
VERIFIED:	EK
APPROVED:	CM
REV:	H
DATE:	25/09/2025
DESCRIPTION:	Issued for Internal Review
DOCUMENT NO:	HLW Final Layout Plans Stage3B(j)ls Rev00

HLW Final Layout Plans
Stage 3B(i)b Rev00
Map 41 of 142

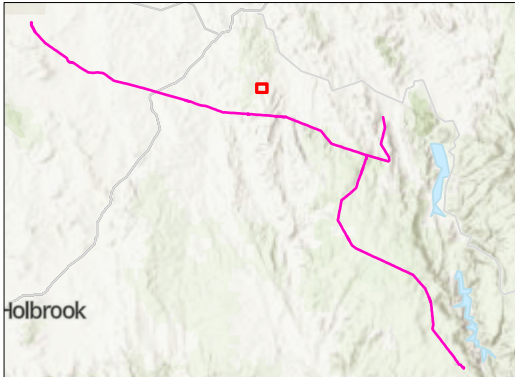
FOR INFORMATION ONLY



Datum: GDA2020 MGA55
Scale: 1:6,000 (when printed at A3)

Legend

- HLW TCZ
HLW ECZ
EIS Approved TCZ
EIS Project Footprint
V13.2



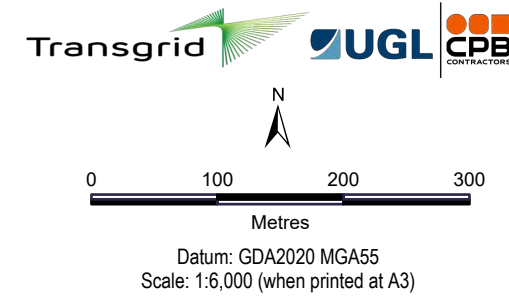
© HumeLink West JV. All rights reserved.

HumeLink West JV has prepared this document for the sole use of the Employer (Transgrid) and specifically for use on HumeLink West Project. No other party should rely on this document without the prior written consent of HumeLink West JV. HumeLink West JV undertakes no duty, nor accepts any responsibility, to any third party who may rely upon or use this document.





World Hillshade: Esri, CGIAR
World Topographic Map: Sources: Esri, TomTom, Garmin, FAO, NOAA, USGS, © OpenStreetMap contributors, and the GIS User Community
World Imagery: Maxar

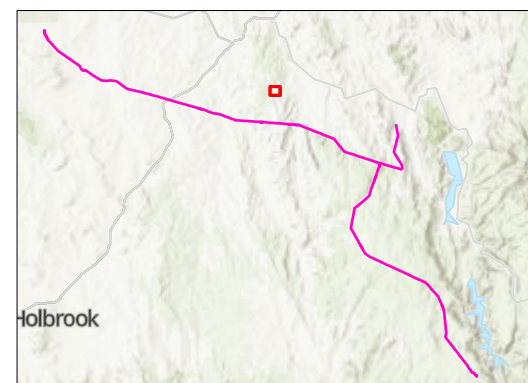
DRAWN:	GK
REVIEWED:	AL
VERIFIED:	EK
APPROVED:	CM
REV:	H
DATE:	25/09/2025
DESCRIPTION:	Issued for Internal Review
DOCUMENT NO:	HLW Final Layout Plans Stage3B(j)ls Rev00

HLW Final Layout Plans
Stage 3B(i)b Rev00
Map 42 of 142



Legend

-  HLW TCZ
-  HLW ECZ
-  EIS Approved TCZ
-  EIS Project Footprint V13.2



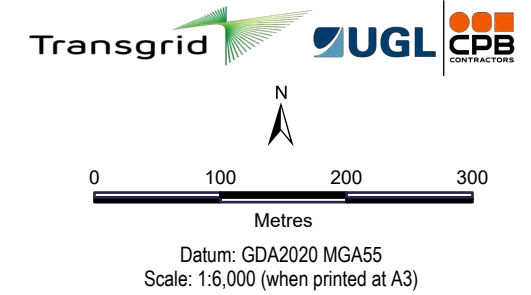
© HumeLink West JV. All rights reserved.
HumeLink West JV has prepared this document for the sole use of the Employer (Transgrid) and specifically for use on HumeLink West Project. No other party should rely on this document without the prior written consent of HumeLink West JV. HumeLink West JV undertakes no duty, nor accepts any responsibility, to any third party who may rely upon or use this document.

World Hillshade: Esri, CGIAR
World Topographic Map: Sources: Esri, TomTom, Garmin, FAO, NOAA, USGS, © OpenStreetMap contributors, and the GIS User Community
World Imagery: Maxar

DRAWN:	GK	HLW Final Layout Plans Stage 3B(i)b Rev00 Map 43 of 142
REVIEWED:	AL	
VERIFIED:	EK	
APPROVED:	CM	
REV:	H	
DATE:	25/09/2025	
DESCRIPTION:	Issued for Internal Review	
DOCUMENT NO:	HLW Final Layout Plans Stage3B(i)b Rev00	

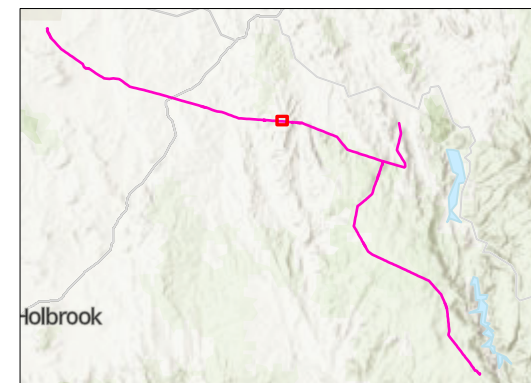
HLW Final Layout Plans
Stage 3B(i)b Rev00
Map 43 of 142

FOR INFORMATION ONLY



Legend

- | | | | |
|---|--|---|--------------------------------|
|  | Tower Centres - EIS
Approved Layout (Red
Text) |  | HLW TCZ |
| | |  | HLW ECZ |
|  | HLW Tower Centres -
Final Layout (Blue
Text) |  | EIS Approved TCZ |
| | |  | EIS Approved ECZ |
|  | Alignment Centreline -
EIS Approved Layout |  | EIS Project Footprint
V13.2 |
|  | HLW Alignment
Centreline - Final
Layout | | |
|  | Subject to Consistency
assessment and
further update | | |



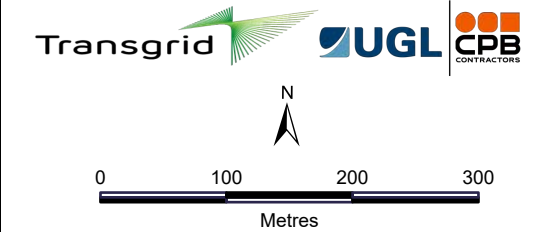
© HumeLink West JV. All rights reserved.
HumeLink West JV has prepared this document for the sole use of the Employer (Transgrid) and specifically for use on HumeLink West Project. No other party should rely on this document without the prior written consent of HumeLink West JV. HumeLink West JV undertakes no duty, nor accepts any responsibility, to any third party who may rely upon or use this document.

World Hillshade: Esri, CGIAR
World Topographic Map: Sources: Esri, TomTom, Garmin, FAO, NOAA, USGS, © OpenStreetMap contributors, and the GIS User Community
World Imagery: Maxar

DRAWN:	GK	HLW Final Layout Plans Stage 3B(i)b Rev00 Map 44 of 142
REVIEWED:	AL	
VERIFIED:	EK	
APPROVED:	CM	
REV:	H	
DATE:	25/09/2025	
DESCRIPTION:	Issued for Internal Review	
DOCUMENT NO:	HLW Final Layout Plans Stage3B(i)b Rev00	









HLW Final Layout Pla
Stage 3B(i)b Rev00
Map 44 of 142

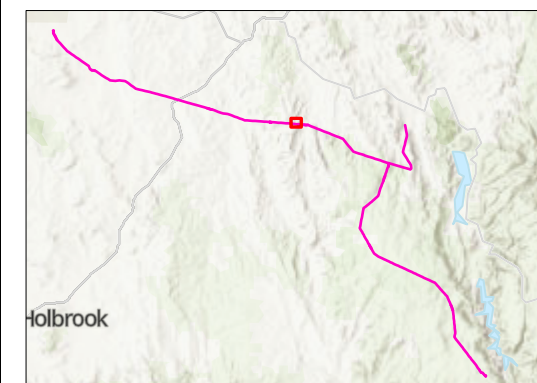
FOR INFORMATION ONLY



Datum: GDA2020 MGA55
Scale: 1:6,000 (when printed at A3)

Legend

- | | | | |
|---|--|---|--------------------------------|
|  | Tower Centres - EIS
Approved Layout (Red
Text) |  | HLW TCZ |
|  | HLW Tower Centres -
Final Layout (Blue
Text) |  | HLW ECZ |
|  | Alignment Centreline -
EIS Approved Layout |  | EIS Approved TCZ |
|  | HLW Alignment
Centreline - Final
Layout |  | EIS Approved ECZ |
|  | Subject to Consistency
assessment and
further update |  | EIS Project Footprint
V13.2 |



© HumeLink West JV. All rights reserved.

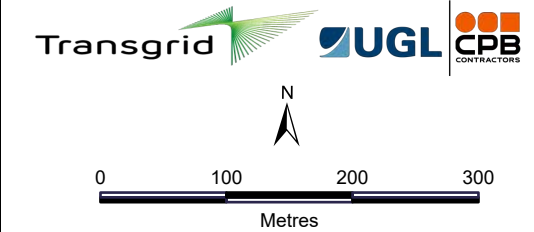
HumeLink West JV has prepared this document for the sole use of the Employer (Transgrid) and specifically for use on HumeLink West Project. No other party should rely on this document without the prior written consent of HumeLink West JV. HumeLink West JV undertakes no duty, nor accepts any responsibility, to any third party who may rely upon or use this document.

World Hillshade: Esri, CGIAR
World Topographic Map: Sources: Esri, TomTom, Garmin, FAO, NOAA, USGS, © OpenStreetMap contributors, and the GIS User Community
World Imagery: Maxar

DRAWN:	GK
REVIEWED:	AL
VERIFIED:	EK
APPROVED:	CM
REV:	H
DATE:	25/09/2025
DESCRIPTION:	Issued for Internal Review
DOCUMENT NO:	HLW Final Layout Plans Stage3B(i)jb Rev00











HLW Final Layout Plans
Stage 3B(i)b Rev00
Map 45 of 142

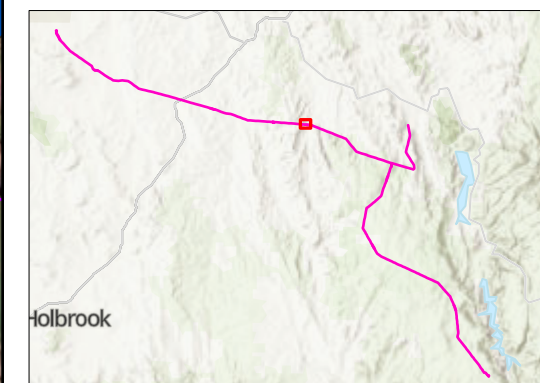
FOR INFORMATION ONLY



Datum: GDA2020 MGA55
Scale: 1:6,000 (when printed at A3)

Legend

- | | | | |
|---|--|---|--------------------------------|
|  | Tower Centres - EIS
Approved Layout (Red
Text) |  | HLW TCIZ |
|  | HLW Tower Centres -
Final Layout (Blue
Text) |  | HLW ECZ |
|  | Alignment Centreline -
EIS Approved Layout |  | EIS Approved TCZ |
|  | HLW Alignment
Centreline - Final
Layout |  | EIS Approved ECZ |
|  | Subject to Consistency
assessment and
further update |  | EIS Project Footprint
V13.2 |



© HumeLink West JV. All rights reserved.

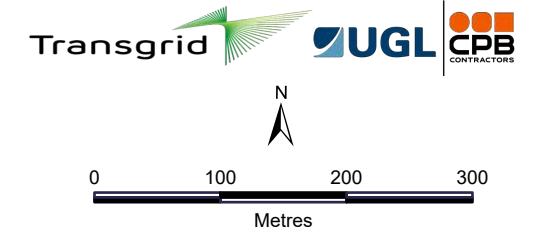
HumeLink West JV has prepared this document for the sole use of the Employer (Transgrid) and specifically for use on HumeLink West Project. No other party should rely on this document without the prior written consent of HumeLink West JV. HumeLink West JV undertakes no duty, nor accepts any responsibility, to any third party who may rely upon or use this document.

World Hillshade: Esri, CGIAR
World Topographic Map: Sources: Esri, TomTom, Garmin, FAO, NOAA, USGS, © OpenStreetMap contributors, and the GIS User Community
World Imagery: Maxar

DRAWN:	GK
REVIEWED:	AL
VERIFIED:	EK
APPROVED:	CM
REV:	H
DATE:	25/09/2025
DESCRIPTION:	Issued for Internal Review
DOCUMENT NO:	HLW Final Layout Plans Stage3B(i)jb Rev00













HLW Final Layout Plans
Stage 3B(i)b Rev00
Map 46 of 142

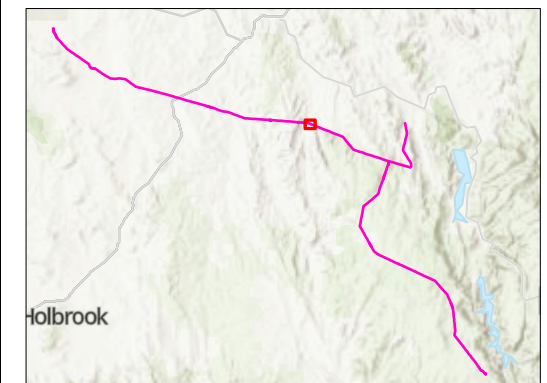
FOR INFORMATION ONLY



Datum: GDA2020 MGA55
Scale: 1:6,000 (when printed at A3)

Legend

- | | | | |
|---|--|---|--|
|  | Tower Centres - EIS
Approved Layout (Red
Text) |  | HLW TCZ |
|  | HLW Tower Centres -
Final Layout (Blue
Text) |  | HLW ECZ |
|  | Alignment Centreline -
EIS Approved Layout |  | EIS Approved TCZ |
|  | HLW Alignment
Centreline - Final
Layout |  | EIS Approved ECZ |
|  | Subject to Consistency
assessment and
further update |  | EIS Approved Hazard
tree Zone (HTZ) |
| | |  | HLW Hazard tree
Zone (HTZ) |
| | |  | EIS Project Footprint
V13.2 |



© HumeLink West JV. All rights reserved.
HumeLink West JV has prepared this document for the sole use of the Employer (Transgrid) and specifically for use on HumeLink West Project. No other party should rely on this document without the prior written consent of HumeLink West JV. HumeLink West JV undertakes no duty, nor accepts any responsibility, to any third party who may rely upon or use this document.

World Hillshade: Esri, CGIAR
World Topographic Map: Sources: Esri, TomTom, Garmin, FAO, NOAA, USGS, © OpenStreetMap contributors, and the GIS User Community
World Imagery: Maxar

DRAWN:	GK
REVIEWED:	AL
VERIFIED:	EK
APPROVED:	CM
REV:	H
DATE:	25/09/2025
DESCRIPTION:	Issued for Internal Review
DOCUMENT NO:	HLW Final Layout Plans Stage38(i)jb Rev00

**HLW Final Layout Plans
Stage 3B(i)b Rev00
Map 47 of 142**

FOR INFORMATION ONLY



Transgrid

UGL

CPB
CONTRACTORS

N

0100200300

Metres

Datum: GDA2020 MGA55
Scale: 1:6,000 (when printed at A3)

Legend

Tower Centres - EIS

Approved Layout (Red Text)

HLW Tower Centres - Final Layout (Blue Text)

Alignment Centreline - EIS Approved Layout

HLW Alignment Centreline - Final Layout

Subject to Consistency assessment and further update

HLW TCZ

HLW ECZ

EIS Approved TCZ

EIS Approved ECZ

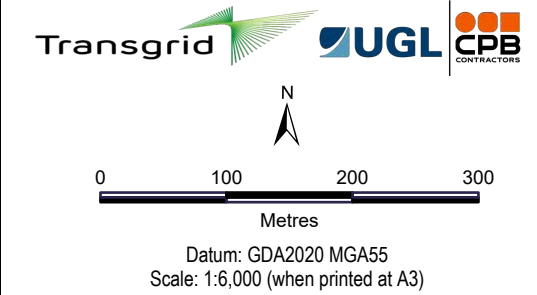
EIS Approved Hazard tree Zone (HTZ)

HLW Hazard tree Zone (HTZ)






EIS Project Footprint V13.2

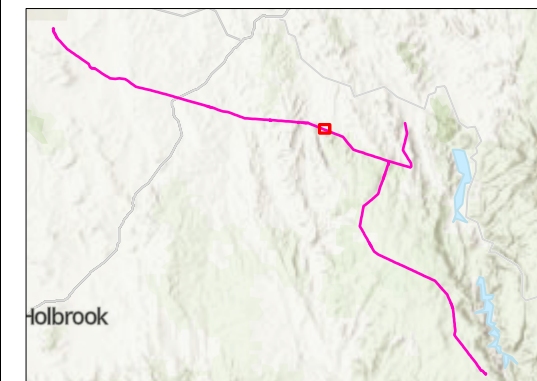
</

FOR INFORMATION ONLY



Legend

- | | | | |
|---|--|---|--------------------------------|
|  | Tower Centres - EIS
Approved Layout (Red
Text) |  | HLW TCZ |
|  | HLW Tower Centres -
Final Layout (Blue
Text) |  | HLW ECZ |
|  | Alignment Centreline -
EIS Approved Layout |  | EIS Approved TCZ |
|  | HLW Alignment
Centreline - Final
Layout |  | EIS Approved ECZ |
|  | Subject to Consistency
assessment and
further update |  | EIS Project Footprint
V13.2 |



© HumeLink West JV. All rights reserved.

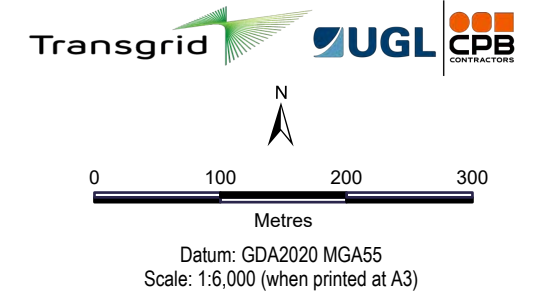
HumeLink West JV has prepared this document for the sole use of the Employer (Transgrid) and specifically for use on HumeLink West Project. No other party should rely on this document without the prior written consent of HumeLink West JV. HumeLink West JV undertakes no duty, nor accepts any responsibility, to any third party who may rely upon or use this document.

World Hillshade: Esri, CGIAR
World Topographic Map: Sources: Esri, TomTom, Garmin, FAO, NOAA, USGS, © OpenStreetMap contributors, and the GIS User Community
World Imagery: Maxar











DRAWN:	GK
REVIEWED:	AL
VERIFIED:	EK
APPROVED:	CM
REV:	H
DATE:	25/09/2025
DESCRIPTION:	Issued for Internal Review
DOCUMENT NO:	HLW Final Layout Plans Stage3B(i)jb Rev00

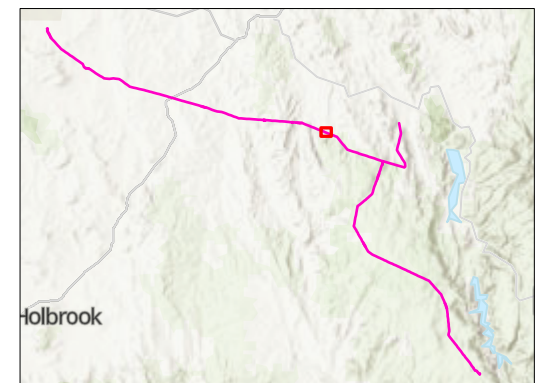
HLW Final Layout Plans
Stage 3B(i)b Rev00
Map 49 of 142

FOR INFORMATION ONLY



Legend

-
-  Tower Centres - EIS Approved Layout (Red Text)
 HLW Tower Centres - Final Layout (Blue Text)
 Alignment Centreline - EIS Approved Layout
 HLW Alignment Centreline - Final Layout
 Subject to Consistency assessment and further update
 HLW TCZ
 HLW ECZ
 EIS Approved TCZ
 EIS Approved ECZ
 EIS Project Footprint V13.2



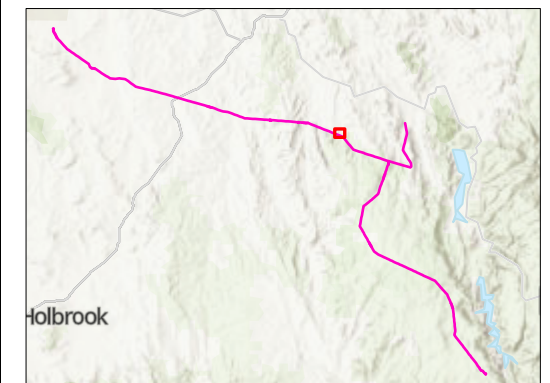
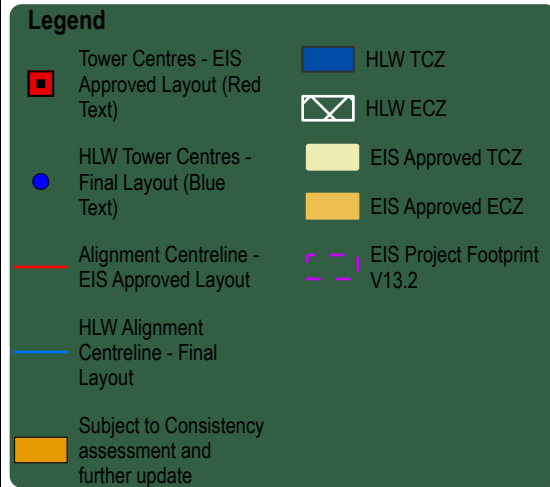
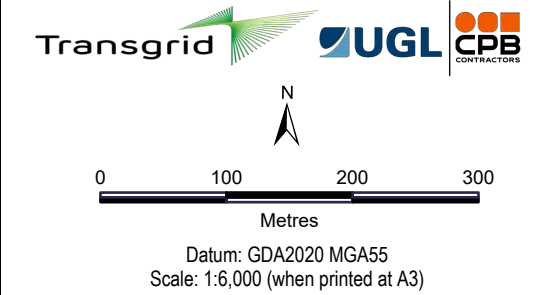
© Humelink West JV. All rights reserved.
HumeLink West JV has prepared this document for the sole use of the Employer (Transgrid) and specifically for use on HumeLink West Project. No other party should rely on this document without the prior written consent of HumeLink West JV. HumeLink West JV undertakes no duty, nor accepts any responsibility, to any third party who may rely upon or use this document.

World Hillshade: Esri, CGIAR
World Topographic Map: Sources: Esri, TomTom, Garmin, FAO, NOAA, USGS, © OpenStreetMap contributors, and the GIS User Community
World Imagery: Maxar

DRAWN:	GK
REVIEWED:	AL
VERIFIED:	EK
APPROVED:	CM
REV:	H
DATE:	25/09/2025
DESCRIPTION:	Issued for Internal Review
DOCUMENT NO:	HLW Final Layout Plans Stage3B(I)jb Rev00

**HLW Final Layout Plans
Stage 3B(i)b Rev00
Map 50 of 142**

FOR INFORMATION ONLY



© HumeLink West JV. All rights reserved.
HumeLink West JV has prepared this document for the sole use of the Employer (Transgrid) and specifically for use on HumeLink West Project. No other party should rely on this document without the prior written consent of HumeLink West JV. HumeLink West JV undertakes no duty, nor accepts any responsibility, to any third party who may rely upon or use this document.

World Hillshade: Esri, CGIAR
World Topographic Map: Sources: Esri, TomTom, Garmin, FAO, NOAA, USGS, © OpenStreetMap contributors, and the GIS User Community
World Imagery: Maxar

DRAWN:	GK	HLW Final Layout Plans Stage 3B(i)b Rev00 Map 51 of 142
REVIEWED:	AL	
VERIFIED:	EK	
APPROVED:	CM	
REV:	H	
DATE:	25/09/2025	
DESCRIPTION:	Issued for Internal Review	
DOCUMENT NO:	HLW Final Layout Plans Stage3B(i)b Rev00	

HLW Final Layout Plans
Stage 3B(i)b Rev00
Map 51 of 142

FOR INFORMATION ONLY

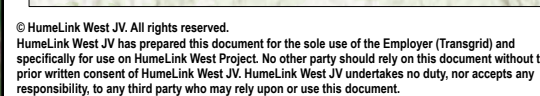
5C3/5C2-33 5C3/5C2-033

5C3/5C2-32 5C3/5C2-032

5C3/5C2-31 5C3/5C2-031

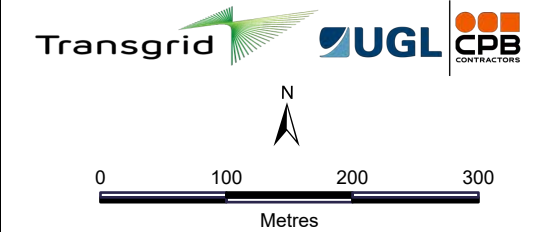
5C3/5C2-30 5C3/5C2-030

5C3/5C2-29






DRAWN:	GK	HLW Final Layout Plans Stage 3B(i)b Rev00 Map 52 of 142
REVIEWED:	AL	
VERIFIED:	EK	
APPROVED:	CM	
REV:	H	
DATE:	25/09/2025	
DESCRIPTION:	Issued for Internal Review	
DOCUMENT NO:	HLW Final Layout Plans Stage3B(i)b Rev00	

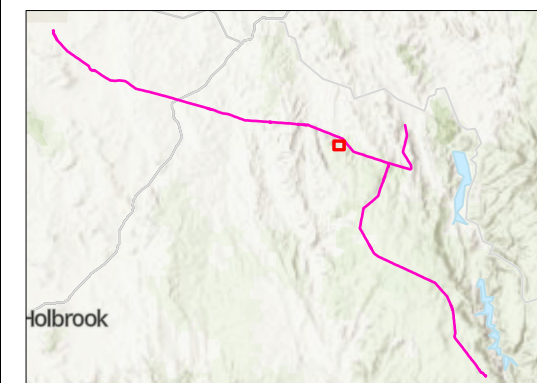
FOR INFORMATION ONLY



Datum: GDA2020 MGA55
Scale: 1:6,000 (when printed at A3)

Legend

-  HLW TCZ
 HLW ECZ
 EIS Project Footprint
 V13.2



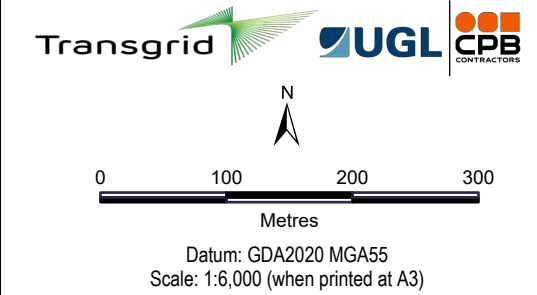
© HumeLink West JV. All rights reserved.
HumeLink West JV has prepared this document for the sole use of the Employer (Transgrid) and specifically for use on HumeLink West Project. No other party should rely on this document without the prior written consent of HumeLink West JV. HumeLink West JV undertakes no duty, nor accepts any responsibility, to any third party who may rely upon or use this document.

World Hillshade: Esri, CGIAR
World Topographic Map: Sources: Esri, TomTom, Garmin, FAO, NOAA, USGS, © OpenStreetMap contributors, and the GIS User Community
World Imagery: Maxar




DRAWN:	GK
REVIEWED:	AL
VERIFIED:	EK
APPROVED:	CM
REV:	H
DATE:	25/09/2025
DESCRIPTION:	Issued for Internal Review
DOCUMENT NO:	HLW Final Layout Plans Stage3B(i)jb Rev00

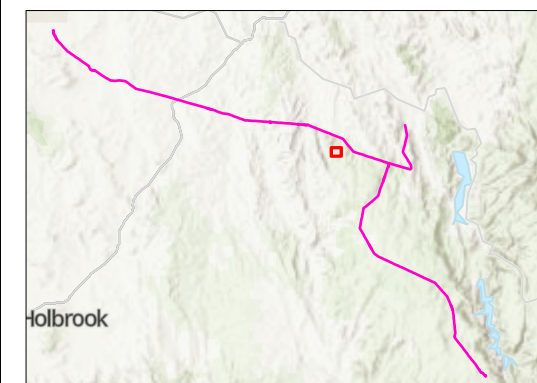
HLW Final Layout Plans
Stage 3B(i)b Rev00
Map 53 of 142

FOR INFORMATION ONLY



Legend

-  HLW TCZ
 HLW ECZ
 EIS Project Footprint
 V13.2



© HumeLink West JV. All rights reserved.
HumeLink West JV has prepared this document for the sole use of the Employer (Transgrid) and specifically for use on HumeLink West Project. No other party should rely on this document without the prior written consent of HumeLink West JV. HumeLink West JV undertakes no duty, nor accepts any responsibility, to any third party who may rely upon or use this document.

World Hillshade: Esri, CGIAR
World Topographic Map: Sources: Esri, TomTom, Garmin, FAO, NOAA, USGS, © OpenStreetMap contributors, and the GIS User Community
World Imagery: Maxar

DRAWN:	GK
REVIEWED:	AL
VERIFIED:	EK
APPROVED:	CM
REV:	H
DATE:	25/09/2025
DESCRIPTION:	Issued for Internal Review
DOCUMENT NO:	HLW Final Layout Plans Stage3B(i) Rev 00

**HLW Final Layout Plans
Stage 3B(i)b Rev00
Map 54 of 142**

FOR INFORMATION ONLY



Transgrid

UGL

CPB

CONTRACTORS

N

0100200300

Metres

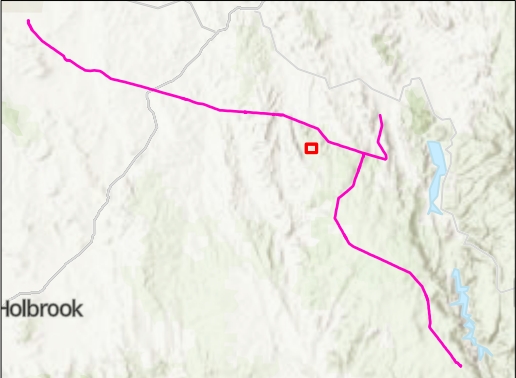
Datum: GDA2020 MGA55
Scale: 1:6,000 (when printed at A3)

Legend

HLW TCZ

HLW ECZ

EIS Project Footprint V13.2



© HumeLink West JV. All rights reserved.
HumeLink West JV has prepared this document for the sole use of the Employer (Transgrid) and specifically for use on HumeLink West Project. No other party should rely on this document without the prior written consent of HumeLink West JV. HumeLink West JV undertakes no duty, nor accepts any responsibility, to any third party who may rely upon or use this document.

World Hillshade: Esri, CGIAR
World Topographic Map: Sources: Esri, TomTom, Garmin, FAO, NOAA, USGS, © OpenStreetMap contributors, and the GIS User Community
World Imagery: Maxar

DRAWN:	GK
REVIEWED:	AL
VERIFIED:	EK
APPROVED:	CM
REV:	H
DATE:	25/09/2025
DESCRIPTION:	Issued for Internal Review
DOCUMENT NO:	HLW Final Layout Plans Stage3B(i)b Rev00

HLW Final Layout Plans
Stage 3B(i)b Rev00
Map 55 of 142

FOR INFORMATION ONLY



Transgrid

UGL

CPB
CONTRACTORS

N

0100200300

Metres

Datum: GDA2020 MGA55
Scale: 1:6,000 (when printed at A3)

Legend

HLW TCZ

HLW ECZ

EIS Project Footprint
V13.2

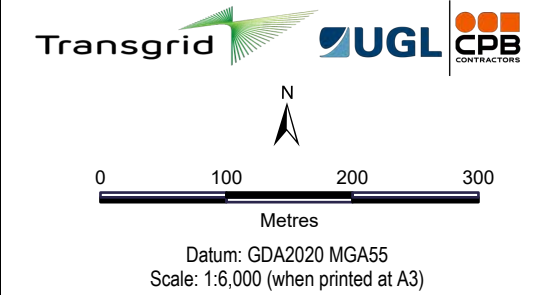
© HumeLink West JV. All rights reserved.
HumeLink West JV has prepared this document for the sole use of the Employer (Transgrid) and specifically for use on HumeLink West Project. No other party should rely on this document without the prior written consent of HumeLink West JV. HumeLink West JV undertakes no duty, nor accepts any responsibility, to any third party who may rely upon or use this document.

World Hillshade: Esri, CGIAR
World Topographic Map: Sources: Esri, TomTom, Garmin, FAO, NOAA, USGS, © OpenStreetMap contributors, and the GIS User Community
World Imagery: Maxar




DRAWN:	GK
REVIEWED:	AL
VERIFIED:	EK
APPROVED:	CM
REV:	H
DATE:	25/09/2025
DESCRIPTION:	Issued for Internal Review
DOCUMENT NO:	HLW Final Layout Plans Stage3B(i)b Rev00

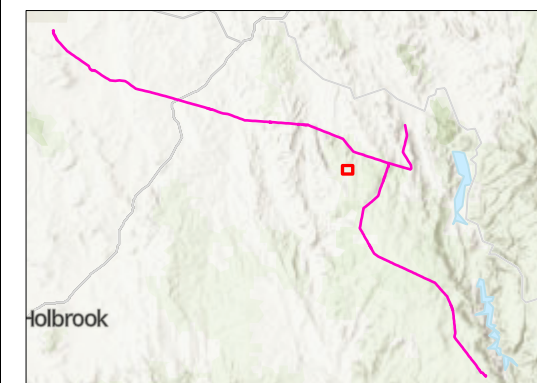
HLW Final Layout Plans
Stage 3B(i)b Rev00
Map 56 of 142

FOR INFORMATION ONLY



Legend

-  HLW TCZ
 HLW ECZ
 EIS Project Footprint
 V13.2



© HumeLink West JV. All rights reserved.
HumeLink West JV has prepared this document for the sole use of the Employer (Transgrid) and specifically for use on HumeLink West Project. No other party should rely on this document without the prior written consent of HumeLink West JV. HumeLink West JV undertakes no duty, nor accepts any responsibility, to any third party who may rely upon or use this document.

World Hillshade: Esri, CGIAR
World Topographic Map: Sources: Esri, TomTom, Garmin, FAO, NOAA, USGS, © OpenStreetMap contributors, and the GIS User Community
World Imagery: Maxar

DRAWN:	GK
REVIEWED:	AL
VERIFIED:	EK
APPROVED:	CM
REV:	H
DATE:	25/09/2025
DESCRIPTION:	Issued for Internal Review
DOCUMENT NO:	HLW Final Layout Plans Stage3B(i) Rev 00

HLW Final Layout Plans
Stage 3B(i)b Rev00
Map 57 of 142

FOR INFORMATION ONLY



Transgrid

UGL

CPB

CONTRACTORS

N

0100200300

Metres

Datum: GDA2020 MGA55
Scale: 1:6,000 (when printed at A3)

Legend

HLW TCZ

HLW ECZ

EIS Project Footprint
V13.2

© HumeLink West JV. All rights reserved.
HumeLink West JV has prepared this document for the sole use of the Employer (Transgrid) and specifically for use on HumeLink West Project. No other party should rely on this document without the prior written consent of HumeLink West JV. HumeLink West JV undertakes no duty, nor accepts any responsibility, to any third party who may rely upon or use this document.

World Hillshade: Esri, CGIAR
World Topographic Map: Sources: Esri, TomTom, Garmin, FAO, NOAA, USGS, © OpenStreetMap contributors, and the GIS User Community
World Imagery: Maxar

DRAWN:	GK
REVIEWED:	AL
VERIFIED:	EK
APPROVED:	CM
REV:	H
DATE:	25/09/2025
DESCRIPTION:	Issued for Internal Review
DOCUMENT NO:	HLW Final Layout Plans Stage3B(i)b Rev00

HLW Final Layout Plans
Stage 3B(i)b Rev00
Map 58 of 142

FOR INFORMATION ONLY



Transgrid

UGL

CPB
CONTRACTORS

N

0100200300

Metres

Datum: GDA2020 MGA55
Scale: 1:6,000 (when printed at A3)

Legend

HLW TCZ

HLW ECZ

EIS Project Footprint V13.2

© HumeLink West JV. All rights reserved.
HumeLink West JV has prepared this document for the sole use of the Employer (Transgrid) and specifically for use on HumeLink West Project. No other party should rely on this document without the prior written consent of HumeLink West JV. HumeLink West JV undertakes no duty, nor accepts any responsibility, to any third party who may rely upon or use this document.

World Hillshade: Esri, CGIAR
World Topographic Map: Sources: Esri, TomTom, Garmin, FAO, NOAA, USGS, © OpenStreetMap contributors, and the GIS User Community
World Imagery: Maxar


DRAWN:	GK
REVIEWED:	AL
VERIFIED:	EK
APPROVED:	CM
REV:	H
DATE:	25/09/2025
DESCRIPTION:	Issued for Internal Review
DOCUMENT NO:	HLW Final Layout Plans Stage3B(i)b Rev00


HLW Final Layout Plans
Stage 3B(i)b Rev00
Map 59 of 142

FOR INFORMATION ONLY




Transgrid

UGL

CPB
CONTRACTORS

N




0100200300


Metres


Datum: GDA2020 MGA55


Scale: 1:6,000 (when printed at A3)

Legend

HLW TCZ

HLW ECZ

EIS Approved TCZ

EIS Project Footprint V13.2

© HumeLink West JV. All rights reserved.
HumeLink West JV has prepared this document for the sole use of the Employer (Transgrid) and specifically for use on HumeLink West Project. No other party should rely on this document without the prior written consent of HumeLink West JV. HumeLink West JV undertakes no duty, nor accepts any responsibility, to any third party who may rely upon or use this document.

World Hillshade: Esri, CGIAR
World Topographic Map: Sources: Esri, TomTom, Garmin, FAO, NOAA, USGS, © OpenStreetMap contributors, and the GIS User Community
World Imagery: Maxar

DRAWN:	GK
REVIEWED:	AL
VERIFIED:	EK
APPROVED:	CM
REV:	H
DATE:	25/09/2025
DESCRIPTION:	Issued for Internal Review
DOCUMENT NO:	HLW Final Layout Plans Stage3B(i)b Rev00

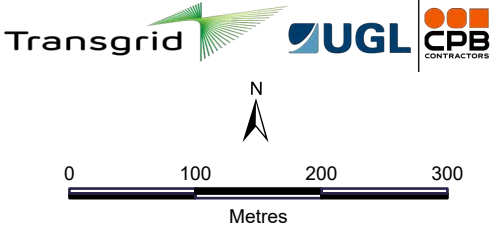
HLW Final Layout Plans

Stage 3B(i)b Rev00

Map 60 of 142

G:\Projects\HumeLink\20_Maps\20250529_FinalLayoutPlans_DeptofPlanning\20250915_ECZ_Mod\ECZMod.aprx (Final_Layout_Plans_REV_G_20250919) Date Saved: 25/09/2025 User Name: geeta.kumar

FOR INFORMATION ONLY



Datum: GDA2020 MGA55
Scale: 1:6,000 (when printed at A3)

Legend

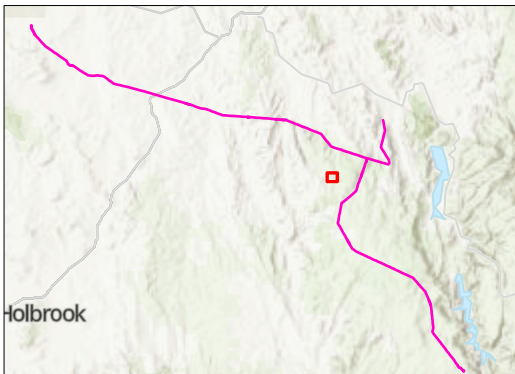


HLW TCZ



HLW ECZ

EIS Project Footprint
V13.2



© HumeLink West JV. All rights reserved.
HumeLink West JV has prepared this document for the sole use of the Employer (Transgrid) and specifically for use on HumeLink West Project. No other party should rely on this document without the prior written consent of HumeLink West JV. HumeLink West JV undertakes no duty, nor accepts any responsibility, to any third party who may rely upon or use this document.

World Hillshade: Esri, CGIAR
World Topographic Map: Sources: Esri, TomTom, Garmin, FAO, NOAA, USGS, © OpenStreetMap contributors, and the GIS User Community
World Imagery: Maxar

DRAWN:	GK
REVIEWED:	AL
VERIFIED:	EK
APPROVED:	CM
REV:	H
DATE:	25/09/2025
DESCRIPTION:	Issued for Internal Review
DOCUMENT NO:	HLW Final Layout Plans Stage3B(1)1b Rev00

HLW Final Layout Plans
Stage 3B(i)b Rev00
Map 61 of 142

FOR INFORMATION ONLY



Transgrid

UGL

CPB

CONTRACTORS

N

0

100

200

300

Metres

Datum: GDA2020 MGA55
Scale: 1:6,000 (when printed at A3)

Legend

HLW TCZ

HLW ECZ

EIS Project Footprint
V13.2

© HumeLink West JV. All rights reserved.
HumeLink West JV has prepared this document for the sole use of the Employer (Transgrid) and specifically for use on HumeLink West Project. No other party should rely on this document without the prior written consent of HumeLink West JV. HumeLink West JV undertakes no duty, nor accepts any responsibility, to any third party who may rely upon or use this document.

World Hillshade: Esri, CGIAR
World Topographic Map: Sources: Esri, TomTom, Garmin, FAO, NOAA, USGS, © OpenStreetMap contributors, and the GIS User Community
World Imagery: Maxar

DRAWN:

GK

REVIEWED:

AL

VERIFIED:

EK

APPROVED:

CM

REV:

H

DATE:

25/09/2025

DESCRIPTION:

Issued for Internal Review

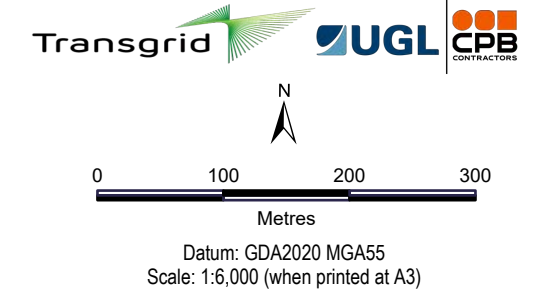
DOCUMENT NO:

HLW Final Layout Plans Stage3B(i)b Rev00





HLW Final Layout Plans
Stage 3B(i)b Rev00
Map 62 of 142

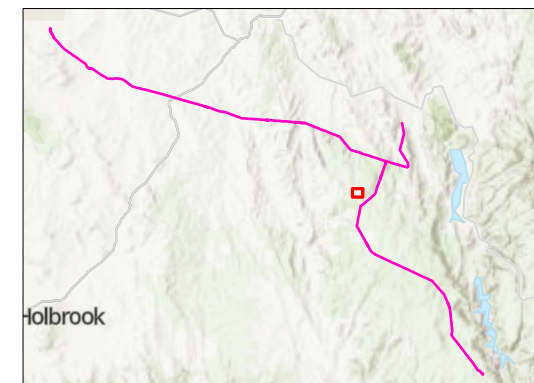
G:\Projects\HumeLink\20_Maps\20250529_FinalLayoutPlans_DeptofPlanning\20250915_ECZ_Mod\ECZMod.aprx (Final_Layout_Plans_REV_G_20250919) Date Saved: 25/09/2025 User Name: geeta.kumar

FOR INFORMATION ONLY



Legend

-  HLW TCZ
 HLW ECZ
 EIS Approved TCZ
 EIS Project Footprint
 V13.2



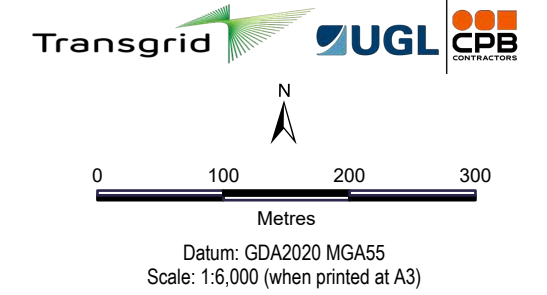
© HumeLink West JV. All rights reserved.
HumeLink West JV has prepared this document for the sole use of the Employer (Transgrid) and specifically for use on HumeLink West Project. No other party should rely on this document without the prior written consent of HumeLink West JV. HumeLink West JV undertakes no duty, nor accepts any responsibility, to any third party who may rely upon or use this document.

World Hillshade: Esri, CGIAR
World Topographic Map: Sources: Esri, TomTom, Garmin, FAO, NOAA, USGS, © OpenStreetMap contributors, and the GIS User Community
World Imagery: Maxar

DRAWN:	GK
REVIEWED:	AL
VERIFIED:	EK
APPROVED:	CM
REV:	H
DATE:	25/09/2025
DESCRIPTION:	Issued for Internal Review
DOCUMENT NO:	HLW Final Layout Plans Stage3B(1b) Rev00

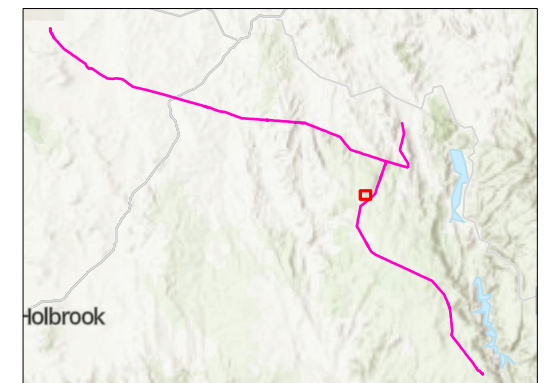
**HLW Final Layout Plans
Stage 3B(i)b Rev00
Map 63 of 142**

FOR INFORMATION ONLY



Legend

- | | | | |
|---|--|---|--------------------------------|
|  | Tower Centres - EIS
Approved Layout (Red
Text) |  | HLW TCZ |
|  | HLW Tower Centres -
Final Layout (Blue
Text) |  | HLW ECZ |
|  | Alignment Centreline -
EIS Approved Layout |  | EIS Approved TCZ |
|  | HLW Alignment
Centreline - Final
Layout |  | EIS Approved ECZ |
|  | Subject to Consistency
assessment and
further update |  | EIS Project Footprint
V13.2 |



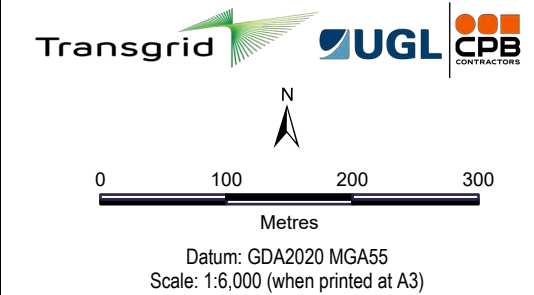
© HumeLink West JV. All rights reserved.
HumeLink West JV has prepared this document for the sole use of the Employer (Transgrid) and specifically for use on HumeLink West Project. No other party should rely on this document without the prior written consent of HumeLink West JV. HumeLink West JV undertakes no duty, nor accepts any responsibility, to any third party who may rely upon or use this document.

World Hillshade: Esri, CGIAR
World Topographic Map: Sources: Esri, TomTom, Garmin, FAO, NOAA, USGS, © OpenStreetMap contributors, and the GIS User Community
World Imagery: Maxar








DRAWN:	GK
REVIEWED:	AL
VERIFIED:	EK
APPROVED:	CM
REV:	H
DATE:	25/09/2025
DESCRIPTION:	Issued for Internal Review
DOCUMENT NO:	HLW Final Layout Plans Stage3B(1b Rev00

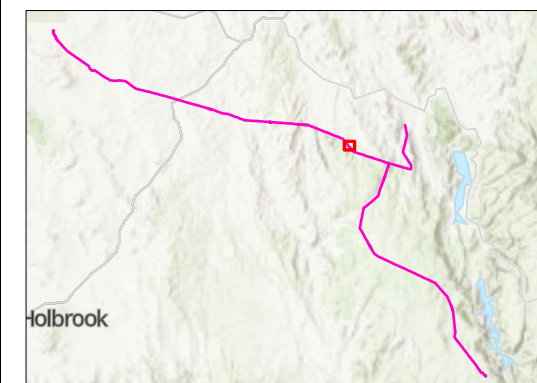
**HLW Final Layout Plans
Stage 3B(i)b Rev00
Map 64 of 142**

FOR INFORMATION ONLY



Legend

- | | | | |
|---|--|---|--------------------------------|
|  | Tower Centres - EIS
Approved Layout (Red
Text) |  | HLW TCZ |
|  | HLW Tower Centres -
Final Layout (Blue
Text) |  | HLW ECZ |
|  | Alignment Centreline -
EIS Approved Layout |  | EIS Approved TCZ |
|  | HLW Alignment
Centreline - Final
Layout |  | EIS Approved ECZ |
|  | Subject to Consistency
assessment and
further update |  | EIS Project Footprint
V13.2 |



© HumeLink West JV. All rights reserved.
HumeLink West JV has prepared this document for the sole use of the Employer (Transgrid) and specifically for use on HumeLink West Project. No other party should rely on this document without the prior written consent of HumeLink West JV. HumeLink West JV undertakes no duty, nor accepts any responsibility, to any third party who may rely upon or use this document.

World Hillshade: Esri, CGIAR
World Topographic Map: Sources: Esri, TomTom, Garmin, FAO, NOAA, USGS, © OpenStreetMap contributors, and the GIS User Community
World Imagery: Maxar

DRAWN:	GK
REVIEWED:	AL
VERIFIED:	EK
APPROVED:	CM
REV:	H
DATE:	25/09/2025
DESCRIPTION:	Issued for Internal Review
DOCUMENT NO:	HLW Final Layout Plans Stage3B(i)b Rev 00

HLW Final Layout Plans
Stage 3B(i)b Rev00
Map 65 of 142

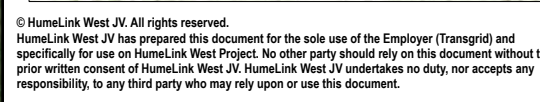
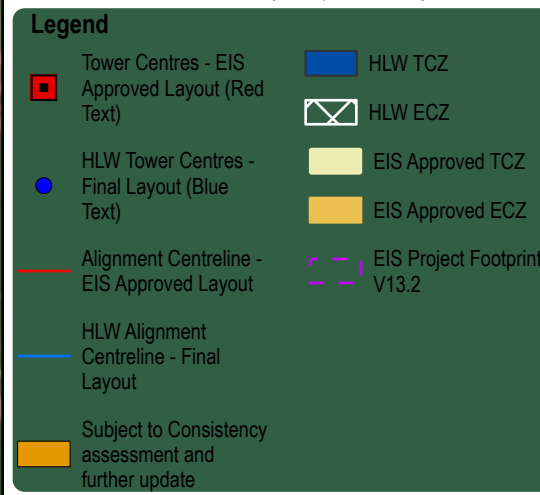
FOR INFORMATION ONLY

5C3/5C2-026
5C3/5C2-26

5C3/5C2-25
5C3/5C2-025

5C3/5C2-24
5C3/5C2-024

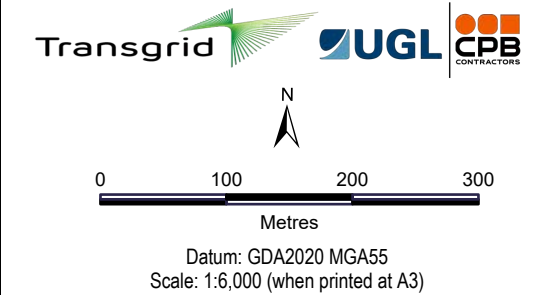
5C3/5C2-23
5C3/5C2-023










DRAWN:	GK	HLW Final Layout Plans Stage 3B(i)b Rev00 Map 66 of 142
REVIEWED:	AL	
VERIFIED:	EK	
APPROVED:	CM	
REV:	H	
DATE:	25/09/2025	
DESCRIPTION:	Issued for Internal Review	
DOCUMENT NO:	HLW Final Layout Plans Stage3B(i)b Rev00	

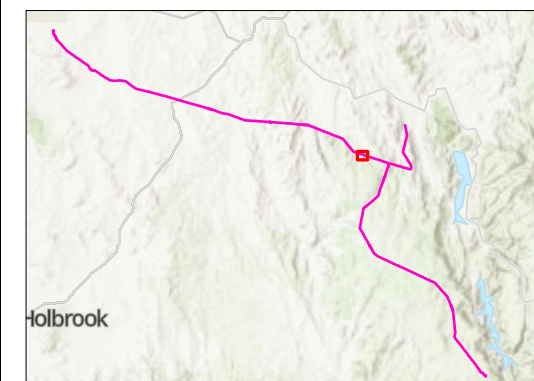
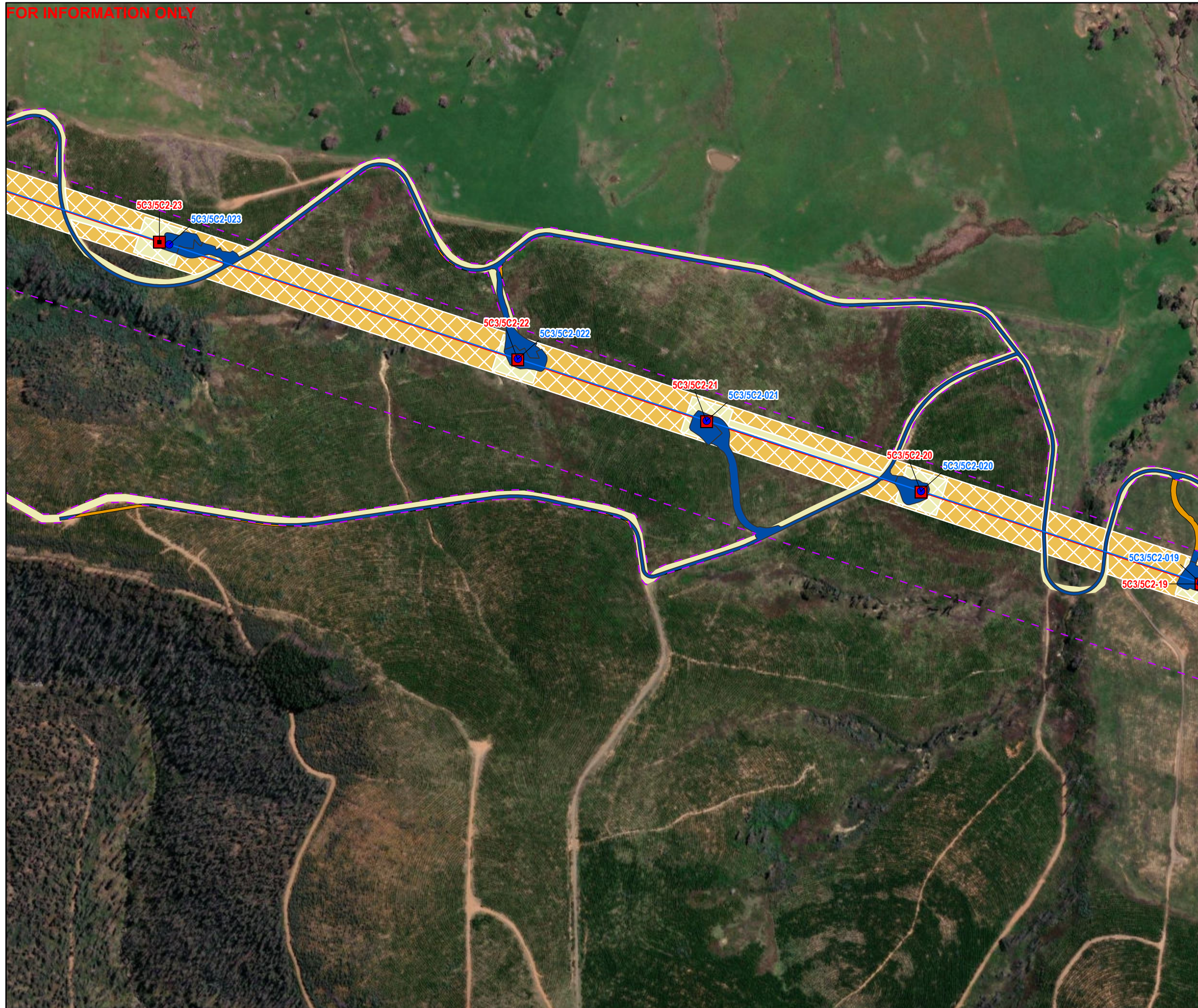
HLW Final Layout Plan
Stage 3B(i)b Rev00
Map 66 of 142

FOR INFORMATION ONLY



Legend

- | | | | |
|---|--|---|--------------------------------|
|  | Tower Centres - EIS
Approved Layout (Red
Text) |  | HLW TCZ |
|  | HLW Tower Centres -
Final Layout (Blue
Text) |  | HLW ECZ |
|  | Alignment Centreline -
EIS Approved Layout |  | EIS Approved TCZ |
|  | HLW Alignment
Centreline - Final
Layout |  | EIS Approved ECZ |
|  | Subject to Consistency
assessment and
further update |  | EIS Project Footprint
V13.2 |



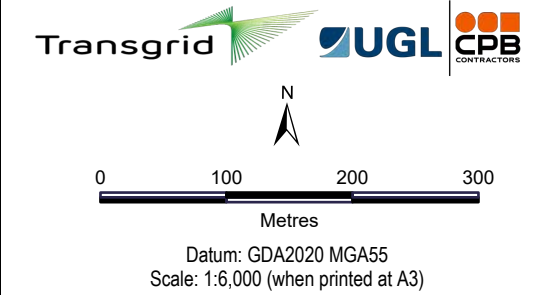
© HumeLink West JV. All rights reserved.
HumeLink West JV has prepared this document for the sole use of the Employer (Transgrid) and specifically for use on HumeLink West Project. No other party should rely on this document without the prior written consent of HumeLink West JV. HumeLink West JV undertakes no duty, nor accepts any responsibility, to any third party who may rely upon or use this document.

World Hillshade: Esri, CGIAR
World Topographic Map: Sources: Esri, TomTom, Garmin, FAO, NOAA, USGS, © OpenStreetMap contributors, and the GIS User Community
World Imagery: Maxar






DRAWN:	GK
REVIEWED:	AL
VERIFIED:	EK
APPROVED:	CM
REV:	H
DATE:	25/09/2025
DESCRIPTION:	Issued for Internal Review
DOCUMENT NO:	HLW Final Layout Plans Stage3B(i)jb Rev00

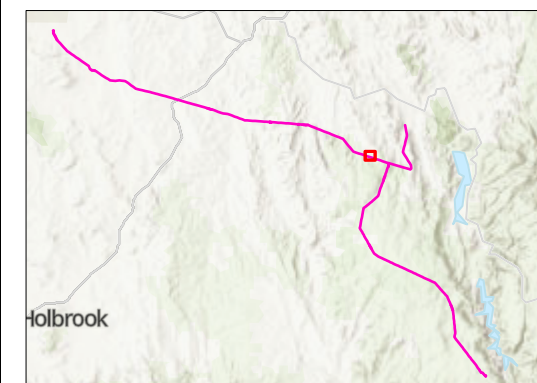
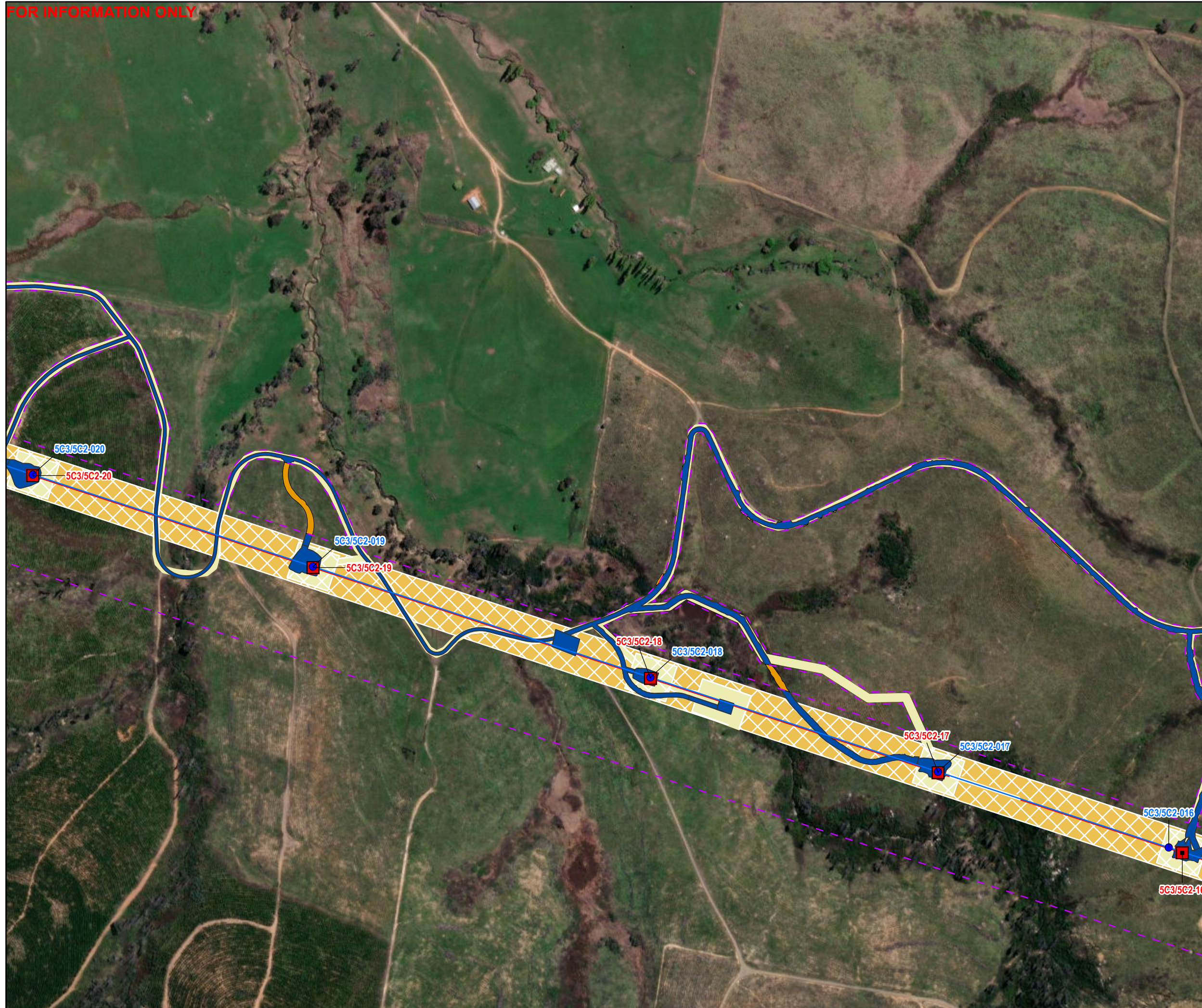
**HLW Final Layout Plans
Stage 3B(i)b Rev00
Map 67 of 142**

FOR INFORMATION ONLY



Legend

- | | | | |
|---|--|---|--------------------------------|
|  | Tower Centres - EIS
Approved Layout (Red
Text) |  | HLW TCZ |
|  | HLW Tower Centres -
Final Layout (Blue
Text) |  | HLW ECZ |
|  | Alignment Centreline -
EIS Approved Layout |  | EIS Approved TCZ |
|  | HLW Alignment
Centreline - Final
Layout |  | EIS Approved ECZ |
|  | Subject to Consistency
assessment and
further update |  | EIS Project Footprint
V13.2 |



© HumeLink West JV. All rights reserved.

HumeLink West JV has prepared this document for the sole use of the Employer (Transgrid) and specifically for use on HumeLink West Project. No other party should rely on this document without the prior written consent of HumeLink West JV. HumeLink West JV undertakes no duty, nor accepts any responsibility, to any third party who may rely upon or use this document.

World Hillshade: Esri, CGIAR
World Topographic Map: Sources: Esri, TomTom, Garmin, FAO, NOAA, USGS, © OpenStreetMap contributors, and the GIS User Community
World Imagery: Maxar

DRAWN:	GK
REVIEWED:	AL
VERIFIED:	EK
APPROVED:	CM
REV:	H
DATE:	25/09/2025
DESCRIPTION:	Issued for Internal Review
DOCUMENT NO:	HLW Final Layout Plans Stage3B(i)jb Rev00

**HLW Final Layout Plans
Stage 3B(i)b Rev00
Map 68 of 142**

FOR INFORMATION ONLY

Transgrid

UGL

CPB
CONTRACTORS

N

0100200300

Metres

Datum: GDA2020 MGA55
Scale: 1:6,000 (when printed at A3)

Legend

Tower Centres - EIS

Approved Layout (Red Text)

HLW Tower Centres - Final Layout (Blue Text)

Alignment Centreline - EIS Approved Layout

HLW Alignment Centreline - Final Layout

Subject to Consistency assessment and further update

HLW TCZ

HLW ECZ

EIS Approved TCZ

EIS Approved ECZ

EIS Project Footprint V13.2

© HumeLink West JV. All rights reserved.
HumeLink West JV has prepared this document for the sole use of the Employer (Transgrid) and specifically for use on HumeLink West Project. No other party should rely on this document without the prior written consent of HumeLink West JV. HumeLink West JV undertakes no duty, nor accepts any responsibility, to any third party who may rely upon or use this document.

World Hillshade: Esri, CGIAR
World Topographic Map: Sources: Esri, TomTom, Garmin, FAO, NOAA, USGS, © OpenStreetMap contributors, and the GIS User Community
World Imagery: Maxar




DRAWN:	GK
REVIEWED:	AL
VERIFIED:	EK
APPROVED:	CM
REV:	H
DATE:	25/09/2025
DESCRIPTION:	Issued for Internal Review
DOCUMENT NO:	HLW Final Layout Plans Stage3B(i)b Rev00


HLW Final Layout Plans
Stage 3B(i)b Rev00
Map 69 of 142


G:\Projects\HumeLink\20_Maps\20250529_FinalLayoutPlans_DeptofPlanning\20250915_ECZ_Mod\ECZMod.aprx (Final_Layout_Plans_REV_G_20250919) Date Saved: 25/09/2025 User Name: geeta.kumar

FOR INFORMATION ONLY














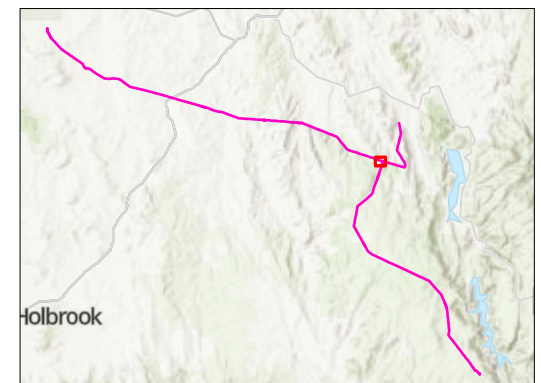




Datum: GDA2020 MGA55
 Scale: 1:6,000 (when printed at A3)

Legend

-
-  Tower Centres - EIS Approved Layout (Red Text)
 HLW Tower Centres - Final Layout (Blue Text)
 Alignment Centreline - EIS Approved Layout
 HLW Alignment Centreline - Final Layout
 Subject to Consistency assessment and further update
 HLW TCZ
 HLW ECZ
 EIS Approved TCZ
 EIS Approved ECZ
 EIS Project Footprint V13.2



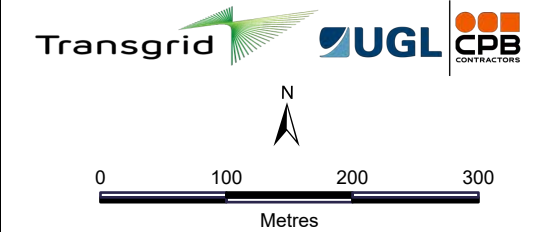
© Humelink West JV. All rights reserved.
HumeLink West JV has prepared this document for the sole use of the Employer (Transgrid) and specifically for use on HumeLink West Project. No other party should rely on this document without the prior written consent of HumeLink West JV. HumeLink West JV undertakes no duty, nor accepts any responsibility, to any third party who may rely upon or use this document.

World Hillshade: Esri, CGIAR
World Topographic Map: Sources: Esri, TomTom, Garmin, FAO, NOAA, USGS, © OpenStreetMap contributors, and the GIS User Community
World Imagery: Maxar

DRAWN:	GK	HLW Final Layout Plan Stage 3B(i)b Rev00 Map 70 of 142
REVIEWED:	AL	
VERIFIED:	EK	
APPROVED:	CM	
REV:	H	
DATE:	25/09/2025	
DESCRIPTION:	Issued for Internal Review	
DOCUMENT NO:	HLW Final Layout Plans Stage3B(i)b Rev00	













**HLW Final Layout Plan
Stage 3B(i)b Rev00
Map 70 of 142**

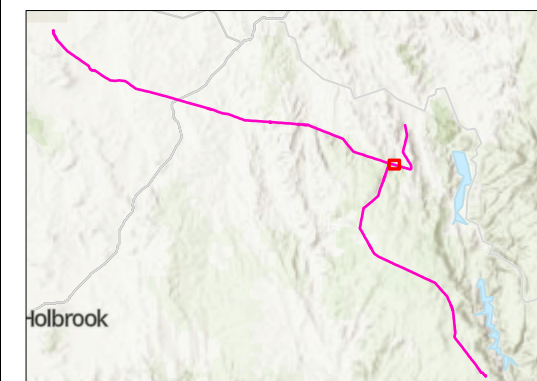
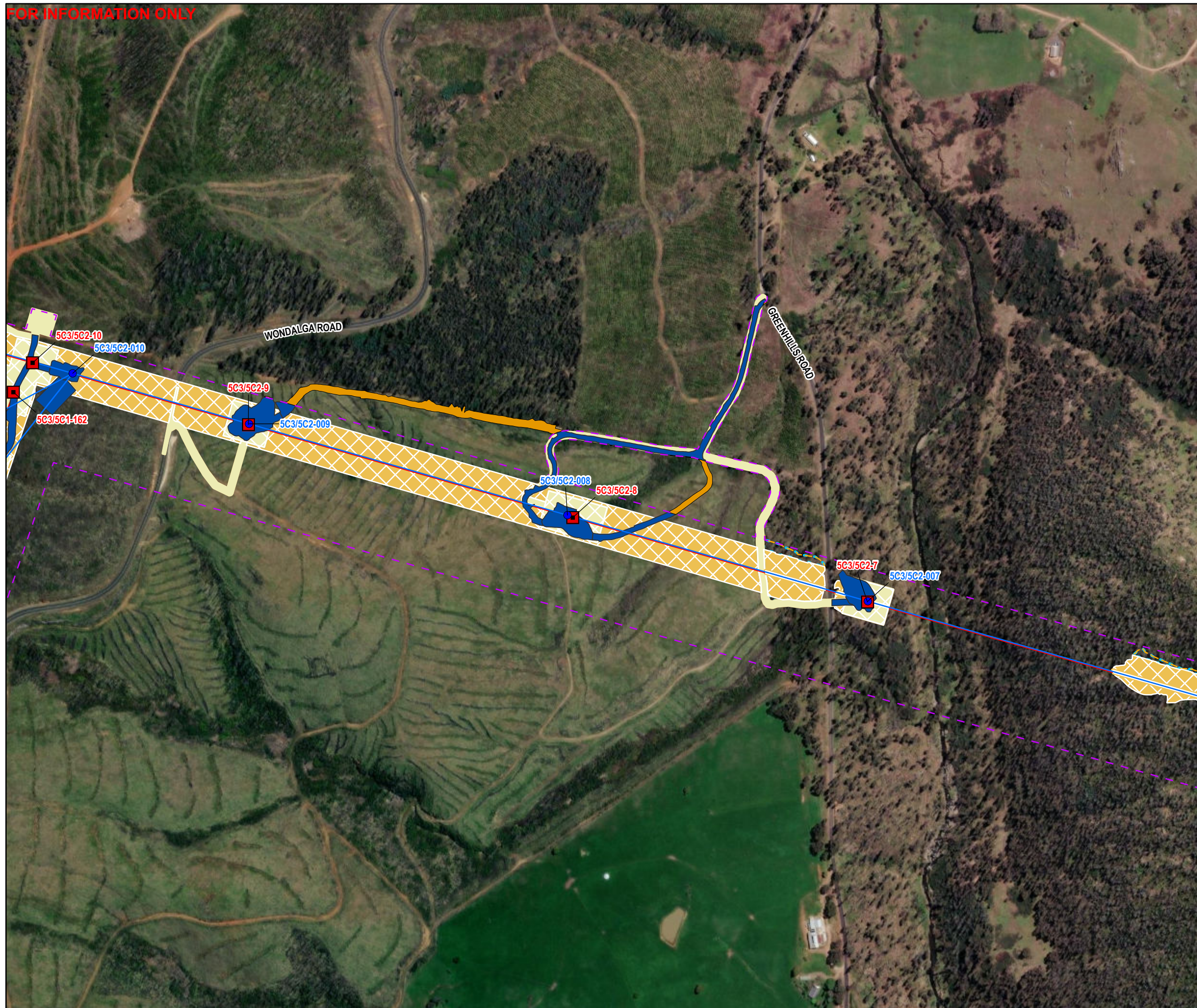
FOR INFORMATION ONLY



Datum: GDA2020 MGA55
Scale: 1:6,000 (when printed at A3)

Legend

- | | | | |
|---|--|---|--|
|  | Tower Centres - EIS
Approved Layout (Red
Text) |  | HLW TCZ |
| | |  | HLW ECZ |
|  | HLW Tower Centres -
Final Layout (Blue
Text) |  | EIS Approved TCZ |
| | |  | EIS Approved ECZ |
|  | Alignment Centreline -
EIS Approved Layout |  | EIS Approved Hazard
tree Zone (HTZ) |
|  | HLW Alignment
Centreline - Final
Layout |  | HLW Hazard tree
Zone (HTZ) |
|  | Subject to Consistency
assessment and
further update |  | EIS Project Footprint
V13.2 |



© HumeLink West JV. All rights reserved.
HumeLink West JV has prepared this document for the sole use of the Employer (Transgrid) and specifically for use on HumeLink West Project. No other party should rely on this document without the prior written consent of HumeLink West JV. HumeLink West JV undertakes no duty, nor accepts any responsibility, to any third party who may rely upon or use this document.

World Hillshade: Esri, CGIAR
World Topographic Map: Sources: Esri, TomTom, Garmin, FAO, NOAA, USGS, © OpenStreetMap contributors, and the GIS User Community
World Imagery: Maxar

DRAWN:	GK	HLW Final Layout Plans Stage 3B(i)b Rev00 Map 71 of 142
REVIEWED:	AL	
VERIFIED:	EK	
APPROVED:	CM	
REV:	H	
DATE:	25/09/2025	
DESCRIPTION:	Issued for Internal Review	
DOCUMENT NO:	HLW Final Layout Plans Stage3B(i)b Rev00	

HLW Final Layout Plans
Stage 3B(i)b Rev00
Map 71 of 142