



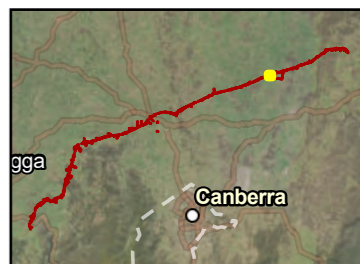
**HumeLink East
Final Layout Plans
Work Pack 6, Stage B
Total, Easement and Hazard
Tree Clearing Zones**

Legend

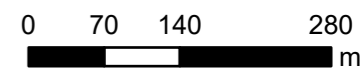
- Sensitive Receivers
- Assessed Transmission Tower Locations
- Final Transmission Tower Locations
- Assessed Transmission Line
- Final Transmission Line
- Project Construction Boundary
- Assessed Vegetation Impact Area
- Final Vegetation Impact Area/ Construction Area
- Subject to Consistency Assessment
- 20m Buffer for Micrositing
- Brake and Winch
- Assessed Single-Use Access Tracks
- Hazard Tree Zone
- Easement Clearing Zone
- Hurdles
- EIS Approved Clearing**
- ECZ
- HTZ
- TCZ

Document #:
HLE-AGJ-ENV-ALE-LAY-0000-00201
Revision: 00

Design Model Date: 18/04/2026



HumeLink East



GDA2020 MGA Zone 55

Scale: 1:7,000

Page 31 of 153

Date Exported: 1/05/2026



Yanbu, Earthstar Geographics, Source: Esri, TomTom, OpenStreetMap contributors, and the GIS User Community



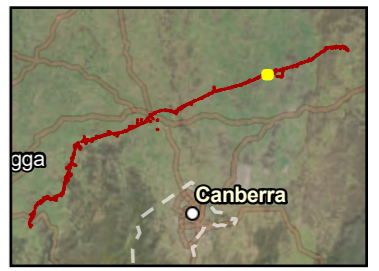
**HumeLink East
Final Layout Plans
Work Pack 6, Stage B
Total, Easement and Hazard
Tree Clearing Zones**

Legend

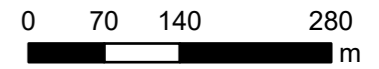
- Sensitive Receivers
- Assessed Transmission Tower Locations
- Final Transmission Tower Locations
- Assessed Transmission Line
- Final Transmission Line
- Project Construction Boundary
- Assessed Vegetation Impact Area
- Final Vegetation Impact Area/Construction Area
- Subject to Consistency Assessment
- 20m Buffer for Micrositing
- Brake and Winch
- Assessed Single-Use Access Tracks
- Hazard Tree Zone
- Easement Clearing Zone
- Hurdles
- EIS Approved Clearing**
- ECZ
- TCZ

Document #:
HLE-AGJ-ENV-ALE-LAY-0000-00201
Revision: 00

Design Model Date: 18/04/2026



HumeLink East



GDA2020 MGA Zone 55

Scale: 1:7,000

Page 32 of 153

Date Exported: 1/05/2026

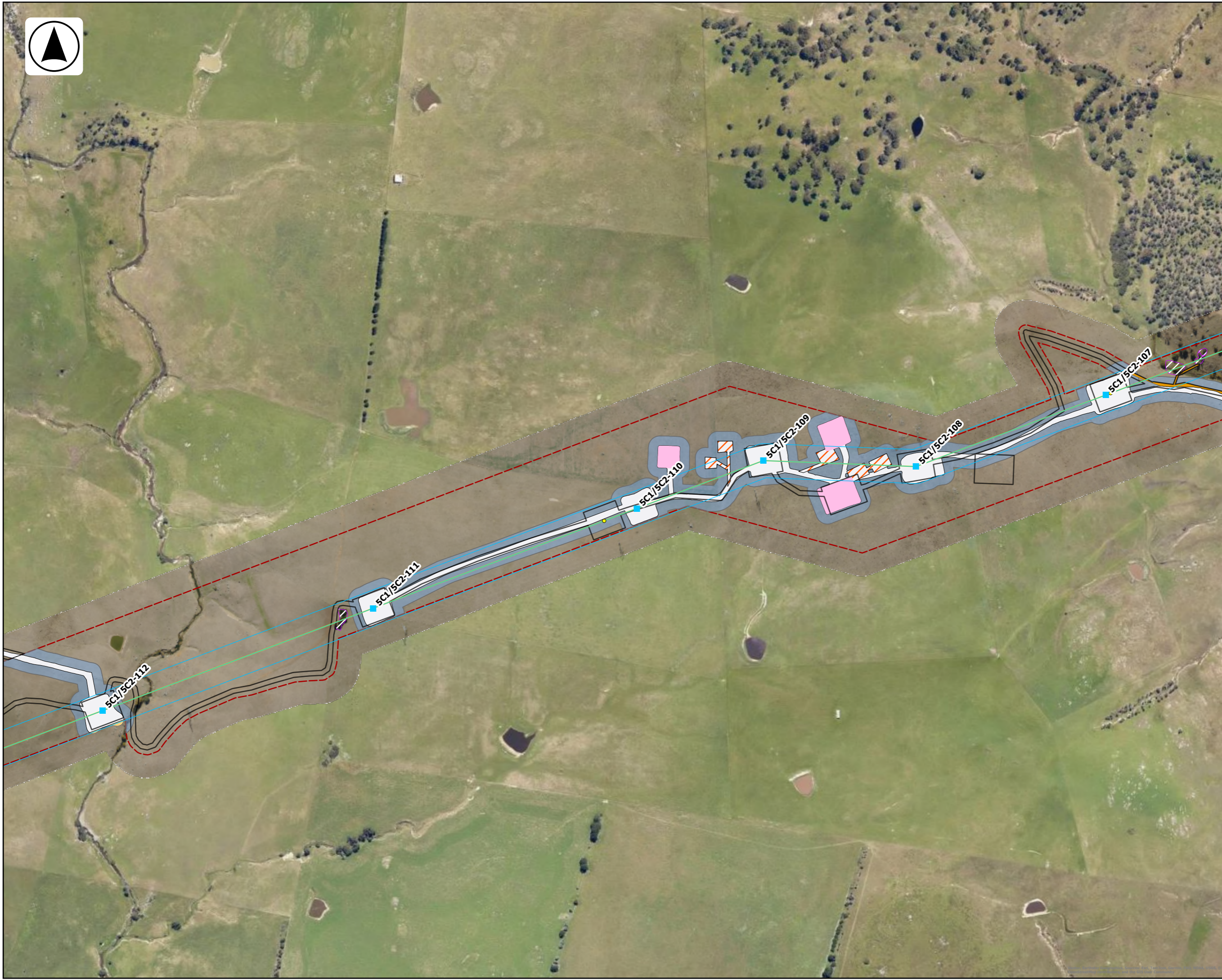




**HumeLink East
Final Layout Plans
Work Pack 6 , Stage B
Total, Easement and Hazard
Tree Clearing Zones**

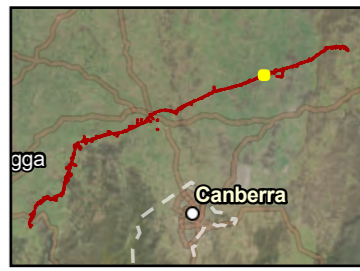
Legend

- Assessed Transmission Tower Locations
- Final Transmission Tower Locations
- Assessed Transmission Line
- Final Transmission Line
- Project Construction Boundary
- Assessed Vegetation Impact Area
- Final Vegetation Impact Area/ Construction Area
- Subject to Consistency Assessment
- 20m Buffer for Micrositing
- Brake and Winch
- Assessed Single-Use Access Tracks
- Hazard Tree Zone
- Easement Clearing Zone
- Hurdles
- EIS Approved Clearing**
- ECZ
- TCZ

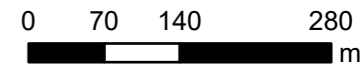


Document #:
HLE-AGJ-ENV-ALE-LAY-0000-00201
Revision: 00

Design Model Date: 18/04/2026



HumeLink East
acciona | GENUS



GDA2020 MGA Zone 55
Scale: 1:7,000
Page 33 of 153
Date Exported: 1/05/2026



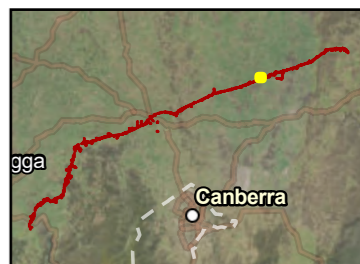
**HumeLink East
Final Layout Plans
Work Pack 6 , Stage B
Total, Easement and Hazard
Tree Clearing Zones**

Legend


- Sensitive Receivers
- Assessed Transmission Tower Locations
- Final Transmission Tower Locations
- Assessed Transmission Line
- Final Transmission Line
- Project Construction Boundary
- Assessed Vegetation Impact Area
- Final Vegetation Impact Area/
Construction Area
- Subject to Consistency Assessment
- 20m Buffer for Micrositing
- Brake and Winch
- Assessed Single-Use Access Tracks
- Hazard Tree Zone
- Easement Clearing Zone
- Hurdles
- EIS Approved Clearing**
- ECZ
- TCZ

Document #:
HLE-AGJ-ENV-ALE-LAY-0000-00201
Revision: 00

Design Model Date: 18/04/2026



HumeLink East



GDA2020 MGA Zone 55

Scale: 1:7,000

Page 34 of 153

Date Exported: 1/05/2026





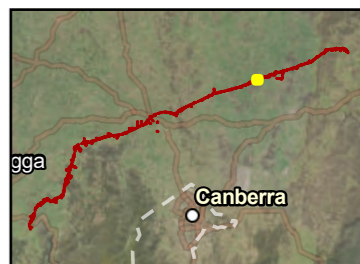
**HumeLink East
Final Layout Plans
Work Pack 6, Stage B
Total, Easement and Hazard
Tree Clearing Zones**

Legend

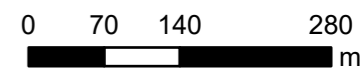
- Sensitive Receivers
- Assessed Transmission Tower Locations
- Final Transmission Tower Locations
- Assessed Transmission Line
- Final Transmission Line
- Project Construction Boundary
- Assessed Vegetation Impact Area
- Final Vegetation Impact Area/Construction Area
- Subject to Consistency Assessment
- 20m Buffer for Micrositing
- Brake and Winch
- Assessed Single-Use Access Tracks
- Hazard Tree Zone
- Easement Clearing Zone
- Hurdles
- EIS Approved Clearing**
- ECZ
- HTZ
- TCZ

Document #:
HLE-AGJ-ENV-ALE-LAY-0000-00201
Revision: 00

Design Model Date: 18/04/2026



HumeLink East



GDA2020 MGA Zone 55

Scale: 1:7,000

Page 35 of 153

Date Exported: 1/05/2026





**HumeLink East
Final Layout Plans
Work Pack 6, Stage B
Total, Easement and Hazard
Tree Clearing Zones**

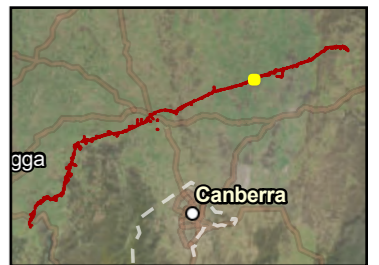
Legend

- Sensitive Receivers
- Assessed Transmission Tower Locations
- Final Transmission Tower Locations
- Assessed Transmission Line
- Final Transmission Line
- Project Construction Boundary
- Assessed Vegetation Impact Area
- Final Vegetation Impact Area/Construction Area
- Subject to Consistency Assessment
- 20m Buffer for Micrositing
- Brake and Winch
- Assessed Single-Use Access Tracks
- Hazard Tree Zone
- Easement Clearing Zone
- Hurdles
- EIS Approved Clearing**
- ECZ
- HTZ
- TCZ




Document #:
HLE-AGJ-ENV-ALE-LAY-0000-00201
Revision: 00

Design Model Date: 18/04/2026



HumeLink East



GDA2020 MGA Zone 55

Scale: 1:7,000

Page 36 of 153

Date Exported: 1/05/2026



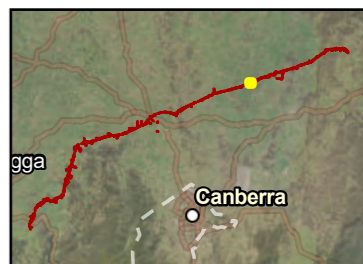
**HumeLink East
Final Layout Plans
Work Pack 6, Stage B
Total, Easement and Hazard
Tree Clearing Zones**

Legend

- Sensitive Receivers
- Assessed Transmission Tower Locations
- Final Transmission Tower Locations
- Assessed Transmission Line
- Final Transmission Line
- Project Construction Boundary
- Assessed Vegetation Impact Area
- Final Vegetation Impact Area/Construction Area
- Subject to Consistency Assessment
- 20m Buffer for Micrositing
- Underground Fibre Optic Cable
- Brake and Winch
- Assessed Single-Use Access Tracks
- Hazard Tree Zone
- Easement Clearing Zone
- Hurdles
- EIS Approved Clearing**
- ECZ
- HTZ
- TCZ

Document #:
HLE-AGJ-ENV-ALE-LAY-0000-00201
Revision: 00

Design Model Date: 18/04/2026



HumeLink East



0 70 140 280
m

GDA2020 MGA Zone 55

Scale: 1:7,000

Page 37 of 153

Date Exported: 1/05/2026





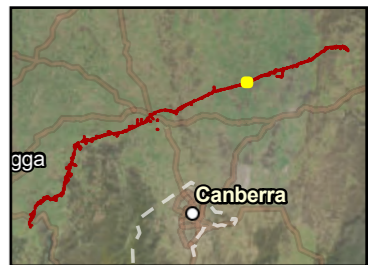
**HumeLink East
Final Layout Plans
Work Pack 7, Stage B
Total, Easement and Hazard
Tree Clearing Zones**

Legend


- Sensitive Receivers
- Assessed Transmission Tower Locations
- Final Transmission Tower Locations
- Assessed Transmission Line
- Final Transmission Line
- Project Construction Boundary
- Assessed Vegetation Impact Area
- Final Vegetation Impact Area/ Construction Area
- Subject to Consistency Assessment
- 20m Buffer for Micrositing
- Underground Fibre Optic Cable
- Brake and Winch
- Assessed Single-Use Access Tracks
- Hazard Tree Zone
- Easement Clearing Zone
- Hurdles
- EIS Approved Clearing**
- ECZ
- HTZ
- TCZ

Document #:
HLE-AGJ-ENV-ALE-LAY-0000-00201
Revision: 00

Design Model Date: 18/04/2026



HumeLink East



GDA2020 MGA Zone 55

Scale: 1:7,000

Page 38 of 153

Date Exported: 1/05/2026





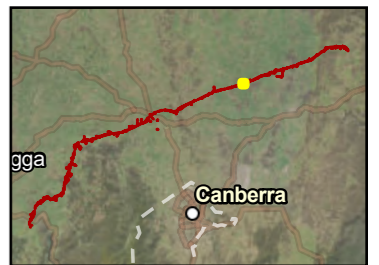
**HumeLink East
Final Layout Plans
Work Pack 7, Stage B
Total, Easement and Hazard
Tree Clearing Zones**

Legend


- Sensitive Receivers
- Assessed Transmission Tower Locations
- Final Transmission Tower Locations
- Assessed Transmission Line
- Final Transmission Line
- Project Construction Boundary
- Assessed Vegetation Impact Area
- Final Vegetation Impact Area/Construction Area
- Subject to Consistency Assessment
- 20m Buffer for Micrositing
- Brake and Winch
- Assessed Single-Use Access Tracks
- Hazard Tree Zone
- Easement Clearing Zone
- Hurdles
- EIS Approved Clearing**
- ECZ
- HTZ
- TCZ

Document #:
HLE-AGJ-ENV-ALE-LAY-0000-00201
Revision: 00

Design Model Date: 18/04/2026



HumeLink East



GDA2020 MGA Zone 55

Scale: 1:7,000

Page 39 of 153

Date Exported: 1/05/2026





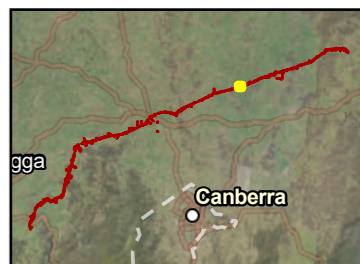
**HumeLink East
Final Layout Plans
Work Pack 7, Stage B
Total, Easement and Hazard
Tree Clearing Zones**

Legend

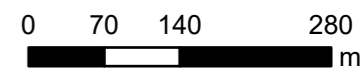
- Sensitive Receivers
- Assessed Transmission Tower Locations
- Final Transmission Tower Locations
- Assessed Transmission Line
- Final Transmission Line
- Project Construction Boundary
- Assessed Vegetation Impact Area
- Final Vegetation Impact Area/Construction Area
- Subject to Consistency Assessment
- 20m Buffer for Micrositing
- Brake and Winch
- Assessed Single-Use Access Tracks
- Hazard Tree Zone
- Easement Clearing Zone
- Hurdles
- EIS Approved Clearing**
- ECZ
- HTZ
- TCZ

Document #:
HLE-AGJ-ENV-ALE-LAY-0000-00201
Revision: 00

Design Model Date: 18/04/2026



HumeLink East
 |



GDA2020 MGA Zone 55

Scale: 1:7,000

Page 40 of 153

Date Exported: 1/05/2026





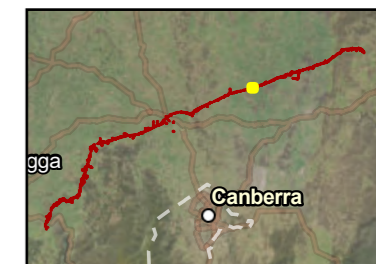
**HumeLink East
Final Layout Plans
Work Pack 7, Stage B
Total, Easement and Hazard
Tree Clearing Zones**

Legend


- Assessed Transmission Tower Locations
- Final Transmission Tower Locations
- Assessed Transmission Line
- Final Transmission Line
- Project Construction Boundary
- Assessed Vegetation Impact Area
- Final Vegetation Impact Area/Construction Area
- Subject to Consistency Assessment
- 20m Buffer for Micrositing
- Brake and Winch
- Assessed Single-Use Access Tracks
- Hazard Tree Zone
- Easement Clearing Zone
- Hurdles
- EIS Approved Clearing**
- ECZ
- HTZ
- TCZ

Document #:
HLE-AGJ-ENV-ALE-LAY-0000-00201
Revision: 00

Design Model Date: 18/04/2026



HumeLink East



GDA2020 MGA Zone 55

Scale: 1:7,000

Page 41 of 153

Date Exported: 1/05/2026





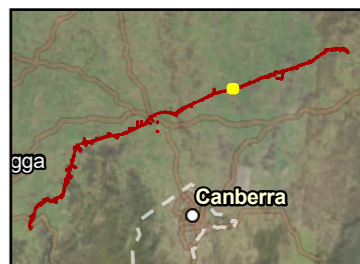
**HumeLink East
Final Layout Plans
Work Pack 7, Stage B
Total, Easement and Hazard
Tree Clearing Zones**

Legend


- Sensitive Receivers
- Assessed Transmission Tower Locations
- Final Transmission Tower Locations
- Assessed Transmission Line
- Final Transmission Line
- Project Construction Boundary
- Assessed Vegetation Impact Area
- Final Vegetation Impact Area/Construction Area
- Subject to Consistency Assessment
- 20m Buffer for Micrositing
- Brake and Winch
- Assessed Single-Use Access Tracks
- Hazard Tree Zone
- Easement Clearing Zone
- Hurdles
- EIS Approved Clearing**
- ECZ
- HTZ
- TCZ

Document #:
HLE-AGJ-ENV-ALE-LAY-0000-00201
Revision: 00

Design Model Date: 18/04/2026



HumeLink East



GDA2020 MGA Zone 55

Scale: 1:7,000

Page 42 of 153

Date Exported: 1/05/2026



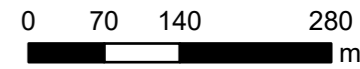
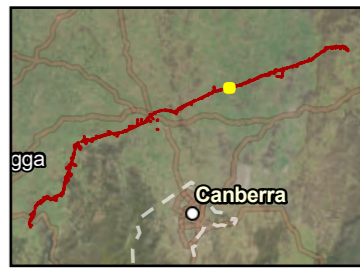


Legend

- Sensitive Receivers
- Assessed Transmission Tower Locations
- Final Transmission Tower Locations
- Assessed Transmission Line
- Final Transmission Line
- Project Construction Boundary
- Assessed Vegetation Impact Area
- Final Vegetation Impact Area/ Construction Area
- Subject to Consistency Assessment
- 20m Buffer for Micrositing
- Brake and Winch
- Assessed Single-Use Access Tracks
- Hazard Tree Zone
- Easement Clearing Zone
- Hurdles
- EIS Approved Clearing
- ECZ
- HTZ
- TCZ

Document #:
HLE-AGJ-ENV-ALE-LAY-0000-00201
Revision: 00

Design Model Date: 18/04/2026





**HumeLink East
Final Layout Plans
Work Pack 8 , Stage B
Total, Easement and Hazard
Tree Clearing Zones**

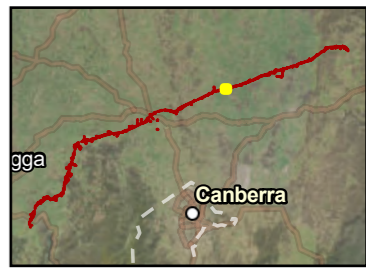
Legend

- Assessed Transmission Tower Locations
- Final Transmission Tower Locations
- Assessed Transmission Line
- Final Transmission Line
- Project Construction Boundary
- Assessed Vegetation Impact Area
- Final Vegetation Impact Area/ Construction Area
- Subject to Consistency Assessment
- 20m Buffer for Micrositing
- Brake and Winch
- Assessed Single-Use Access Tracks
- Hazard Tree Zone
- Easement Clearing Zone
- Hurdles
- EIS Approved Clearing**
- ECZ
- HTZ
- TCZ

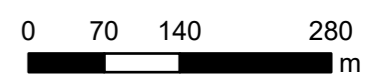


Document #:
HLE-AGJ-ENV-ALE-LAY-0000-00201
Revision: 00

Design Model Date: 18/04/2026



HumeLink East
acciona | GENUS



GDA2020 MGA Zone 55
Scale: 1:7,000
Page 44 of 153
Date Exported: 1/05/2026

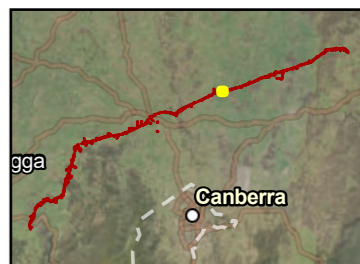


Legend


- Sensitive Receivers
- Assessed Transmission Tower Locations
- Final Transmission Tower Locations
- Assessed Transmission Line
- Final Transmission Line
- Project Construction Boundary
- Assessed Vegetation Impact Area
- Final Vegetation Impact Area/Construction Area
- Subject to Consistency Assessment
- 20m Buffer for Micrositing
- Brake and Winch
- Assessed Single-Use Access Tracks
- Hazard Tree Zone
- Easement Clearing Zone
- Hurdles
- EIS Approved Clearing**
- ECZ
- TCZ

Document #:
HLE-AGJ-ENV-ALE-LAY-0000-00201
Revision: 00

Design Model Date: 18/04/2026



HumeLink East



GDA2020 MGA Zone 55

Scale: 1:7,000

Page 45 of 153

Date Exported: 1/05/2026



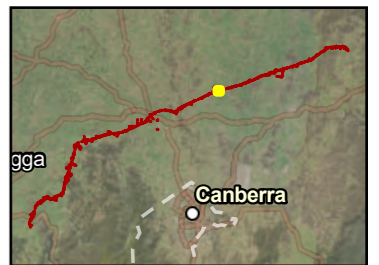


Legend


- Sensitive Receivers
- Assessed Transmission Tower Locations
- Final Transmission Tower Locations
- Assessed Transmission Line
- Final Transmission Line
- Project Construction Boundary
- Assessed Vegetation Impact Area
- Final Vegetation Impact Area/ Construction Area
- Subject to Consistency Assessment
- 20m Buffer for Micrositing
- Brake and Winch
- Assessed Single-Use Access Tracks
- Hazard Tree Zone
- Easement Clearing Zone
- Hurdles
- EIS Approved Clearing**
- ECZ
- HTZ
- TCZ

Document #:
HLE-AGJ-ENV-ALE-LAY-0000-00201
Revision: 00

Design Model Date: 18/04/2026



HumeLink East



GDA2020 MGA Zone 55

Scale: 1:7,000

Page 46 of 153

















Date Exported: 1/05/2026





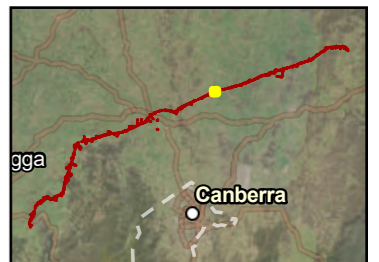
**HumeLink East
Final Layout Plans
Work Pack 8 , Stage B
Total, Easement and Hazard
Tree Clearing Zones**

Legend


-  Assessed Transmission Tower Locations
-  Final Transmission Tower Locations
-  Assessed Transmission Line
-  Final Transmission Line
-  Project Construction Boundary
-  Assessed Vegetation Impact Area
-  Final Vegetation Impact Area/ Construction Area
-  Subject to Consistency Assessment
-  20m Buffer for Micrositing
-  Brake and Winch
-  Assessed Single-Use Access Tracks
-  Hazard Tree Zone
-  Easement Clearing Zone
- EIS Approved Clearing**
-  ECZ
-  HTZ
-  TCZ

Document #:
HLE-AGJ-ENV-ALE-LAY-0000-00201
Revision: 00

Design Model Date: 18/04/2026



HumeLink East



GDA2020 MGA Zone 55

Scale: 1:7,000

















Page 47 of 153

Date Exported: 1/05/2026



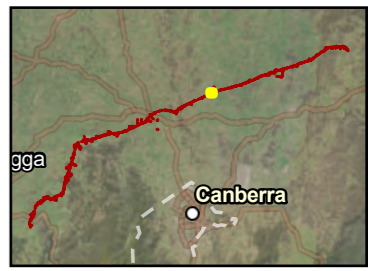
**HumeLink East
Final Layout Plans
Work Pack 8 , Stage B
Total, Easement and Hazard
Tree Clearing Zones**

Legend

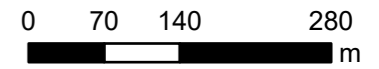
-  Assessed Transmission Tower Locations
-  Final Transmission Tower Locations
-  Assessed Transmission Line
-  Final Transmission Line
-  Project Construction Boundary
-  Assessed Vegetation Impact Area
-  Final Vegetation Impact Area/ Construction Area
-  Subject to Consistency Assessment
-  20m Buffer for Micrositing
-  Brake and Winch
-  Assessed Single-Use Access Tracks
-  Hazard Tree Zone
-  Easement Clearing Zone
- EIS Approved Clearing**
-  ECZ
-  HTZ
-  TCZ

Document #:
HLE-AGJ-ENV-ALE-LAY-0000-00201
Revision: 00

Design Model Date: 18/04/2026



HumeLink East



GDA2020 MGA Zone 55

Scale: 1:7,000



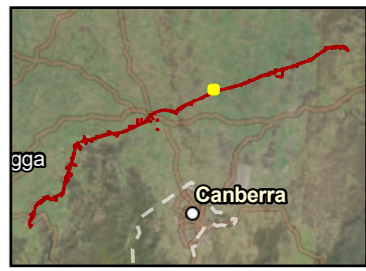
**HumeLink East
Final Layout Plans
Work Pack 8 , Stage B
Total, Easement and Hazard
Tree Clearing Zones**

- Legend**
- Sensitive Receivers
 - Assessed Transmission Tower Locations
 - Final Transmission Tower Locations
 - Final Transmission Line
 - Project Construction Boundary
 - Assessed Vegetation Impact Area
 - Final Vegetation Impact Area/ Construction Area
 - Subject to Consistency Assessment
 - 20m Buffer for Micrositing
 - Brake and Winch
 - Assessed Single-Use Access Tracks
 - Hazard Tree Zone
 - Easement Clearing Zone
 - EIS Approved Clearing**
 - TCZ



Document #:
HLE-AGJ-ENV-ALE-LAY-0000-00201
Revision: 00

Design Model Date: 18/04/2026



HumeLink East
 |



GDA2020 MGA Zone 55
Scale: 1:7,000



**HumeLink East
Final Layout Plans
Work Pack 8 , Stage B
Total, Easement and Hazard
Tree Clearing Zones**

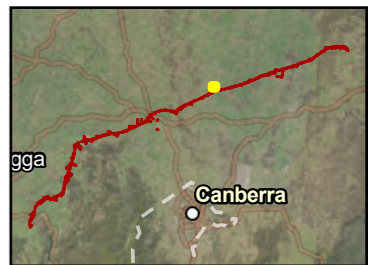
Legend

- Assessed Transmission Tower Locations
- Final Transmission Tower Locations
- Final Transmission Line
- Project Construction Boundary
- Assessed Vegetation Impact Area
- Final Vegetation Impact Area/Construction Area
- Subject to Consistency Assessment
- 20m Buffer for Micrositing
- Brake and Winch
- Assessed Single-Use Access Tracks
- Hazard Tree Zone
- Easement Clearing Zone
- EIS Approved Clearing**
- TCZ

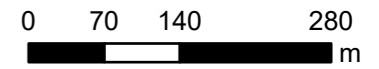


Document #:
HLE-AGJ-ENV-ALE-LAY-0000-00201
Revision: 00

Design Model Date: 18/04/2026



HumeLink East



GDA2020 MGA Zone 55

Scale: 1:7,000

Page 50 of 153

Date Exported: 1/05/2026