HumeLink East
Final Layout Plans
Work Pack 7 , Stage B
Total, Easement and Hazard Tree Clearing Zones

Legend

- Sensitive Receivers
- Assessed Transmission Tower Locations
- Final Transmission Tower Locations
- Assessed Transmission Line
- Final Transmission Line
- Project Construction Boundary
- Assessed Vegetation Impact Area
- Final Vegetation Impact Area/ Construction Area
- Subject to Consistency Assessment
- Buffer for Micrositing
- Underground Fibre Optic Cable
- Brake and Winch
- Assessed Single-Use Access Tracks
- Hazard Tree Zone
- Easement Clearing Zone
- Hurdles

EIS Approved Clearing

- ECZ
- HTZ
- TCZ

Document #:
HLE-AGJ-ENV-ALE-LAY-0000
-00201 Revision: 06

Design Model Date: 30/10/2026

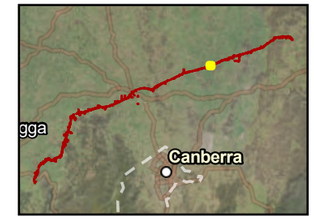

HumeLink East

acciona | GENUS

0 70 140 280 m

GDA2020 MGA Zone 55

Scale: 1:7,000

Date Exported:
30/10/2026



HumeLink East
Final Layout Plans
Work Pack 7 , Stage B
Total, Easement and Hazard Tree Clearing Zones

Legend

- Sensitive Receivers
- Assessed Transmission Tower Locations
- Final Transmission Tower Locations
- Assessed Transmission Line
- Final Transmission Line
- Project Construction Boundary
- Assessed Vegetation Impact Area
- Final Vegetation Impact Area/ Construction Area
- Subject to Consistency Assessment
- Buffer for Micrositing
- Brake and Winch
- Assessed Single-Use Access Tracks
- Hazard Tree Zone
- Easement Clearing Zone
- Hurdles

EIS Approved Clearing

- ECZ
- HTZ
- TCZ

Document #:
HLE-AGJ-ENV-ALE-LAY-0000
-00201 Revision: 06

Design Model Date: 30/10/2026

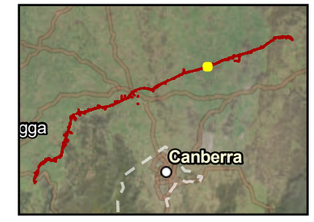

HumeLink East

acciona | GENUS

0 70 140 280 m

GDA2020 MGA Zone 55

Scale: 1:7,000

Date Exported:
30/10/2026

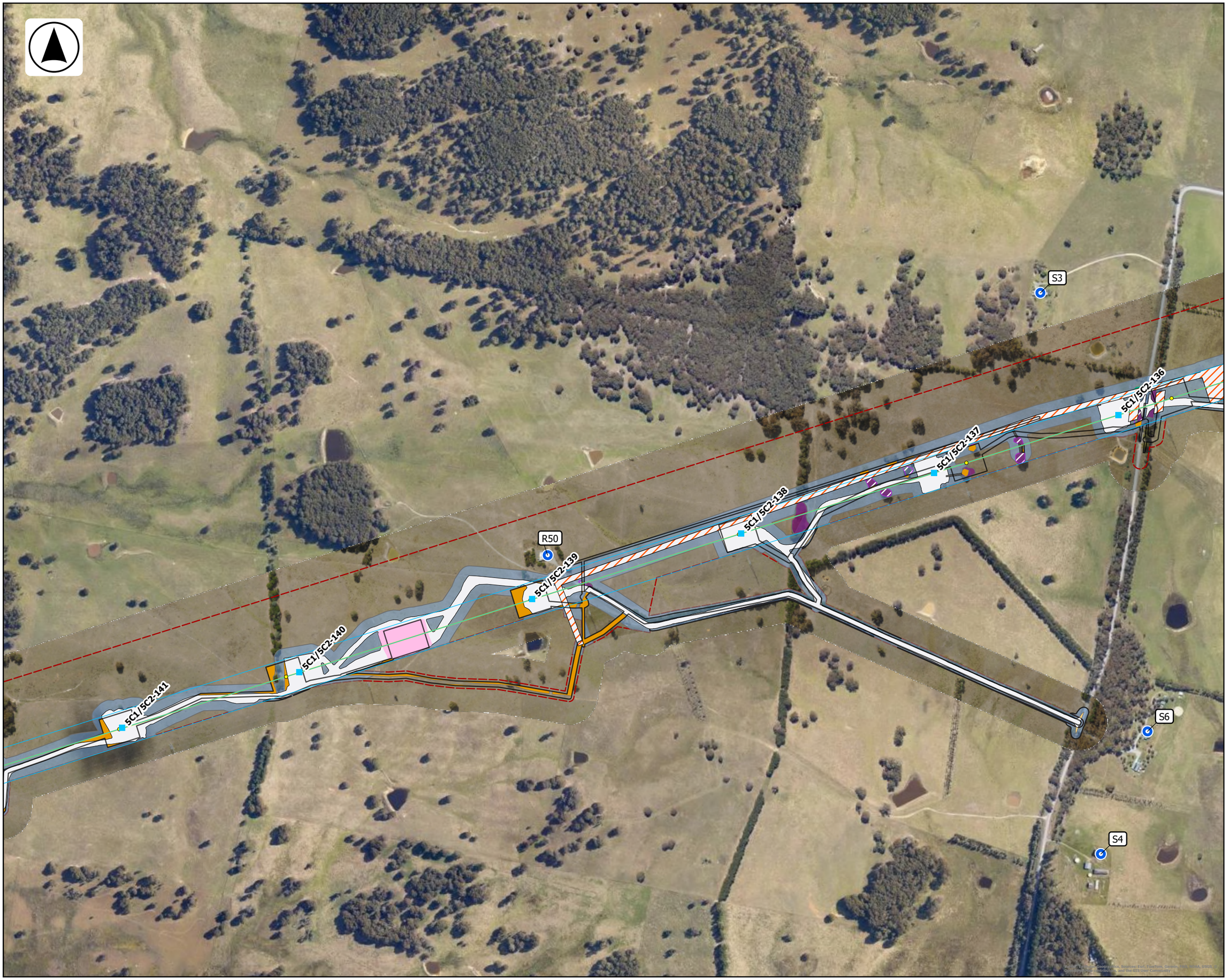

HumeLink East
Final Layout Plans
Work Pack 7 , Stage B
Total, Easement and Hazard Tree Clearing Zones

Legend

- Sensitive Receivers
- Assessed Transmission Tower Locations
- Final Transmission Tower Locations
- Assessed Transmission Line
- Final Transmission Line
- Project Construction Boundary
- Assessed Vegetation Impact Area
- Final Vegetation Impact Area/ Construction Area
- Subject to Consistency Assessment
- Buffer for Micrositing
- Brake and Winch
- Assessed Single-Use Access Tracks
- Hazard Tree Zone
- Easement Clearing Zone
- Hurdles

EIS Approved Clearing

- ECZ
- HTZ
- TCZ

Document #:
HLE-AGJ-ENV-ALE-LAY-0000
-00201 Revision: 06

Design Model Date: 30/10/2026

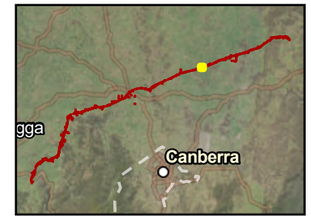

HumeLink East

acciona | GENUS

0 70 140 280 m

GDA2020 MGA Zone 55

Scale: 1:7,000

Date Exported:
30/10/2026



HumeLink East
Final Layout Plans
Work Pack 7 , Stage B
Total, Easement and Hazard Tree Clearing Zones

Legend

- Assessed Transmission Tower Locations
- Final Transmission Tower Locations
- Assessed Transmission Line
- Final Transmission Line
- Project Construction Boundary
- Assessed Vegetation Impact Area
- Final Vegetation Impact Area/ Construction Area
- Subject to Consistency Assessment
- Buffer for Micrositing
- Brake and Winch
- Assessed Single-Use Access Tracks
- Hazard Tree Zone
- Easement Clearing Zone
- Hurdles

EIS Approved Clearing

- ECZ
- HTZ
- TCZ

Document #:
HLE-AGJ-ENV-ALE-LAY-0000
-00201 Revision: 06

Design Model Date: 30/10/2026

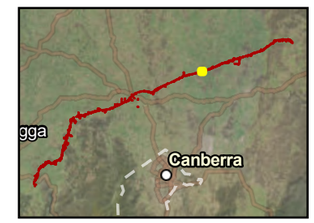

HumeLink East

acciona | GENUS

0 70 140 280 m

GDA2020 MGA Zone 55

Scale: 1:7,000

Date Exported:
30/10/2026



HumeLink East Final Layout Plans Work Pack 7 , Stage B Total, Easement and Hazard Tree Clearing Zones

Legend

- Sensitive Receivers
- Assessed Transmission Tower Locations
- Final Transmission Tower Locations
- Assessed Transmission Line
- Final Transmission Line
- Project Construction Boundary
- Assessed Vegetation Impact Area
- Final Vegetation Impact Area/ Construction Area
- Subject to Consistency Assessment
- Buffer for Micrositing
- Brake and Winch
- Assessed Single-Use Access Tracks
- Hazard Tree Zone
- Easement Clearing Zone
- Hurdles

EIS Approved Clearing

- ECZ
- HTZ
- TCZ

Document #:
HLE-AGJ-ENV-ALE-LAY-0000
-00201 Revision: 06

Design Model Date: 30/10/2026

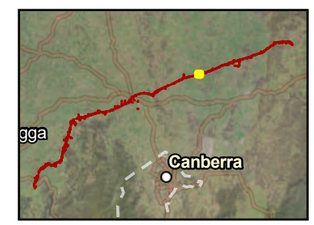

HumeLink East

acciona | GENUS

0 70 140 280 m

GDA2020 MGA Zone 55

Scale: 1:7,000

Date Exported:
30/10/2026

HumeLink East
Final Layout Plans
Work Pack 8 , Stage B
Total, Easement and Hazard Tree Clearing Zones



Legend

- Sensitive Receivers
- Assessed Transmission Tower Locations
- Final Transmission Tower Locations
- Assessed Transmission Line
- Final Transmission Line
- Project Construction Boundary
- Assessed Vegetation Impact Area
- Final Vegetation Impact Area/ Construction Area
- Subject to Consistency Assessment
- Buffer for Micrositing
- Brake and Winch
- Assessed Single-Use Access Tracks
- Hazard Tree Zone
- Easement Clearing Zone
- Hurdles

EIS Approved Clearing

- ECZ
- HTZ
- TCZ

Document #:
HLE-AGJ-ENV-ALE-LAY-0000
-00201 Revision: 06

Design Model Date: 30/10/2026

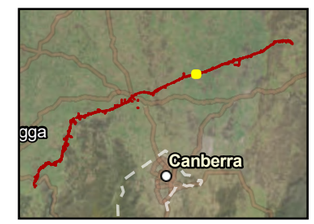

HumeLink East

acciona | GENUS

0 70 140 280 m

GDA2020 MGA Zone 55

Scale: 1:7,000

Date Exported:
30/10/2026



HumeLink East
Final Layout Plans
Work Pack 8 , Stage B
Total, Easement and Hazard Tree Clearing Zones

Legend

- Assessed Transmission Tower Locations
- Final Transmission Tower Locations
- Assessed Transmission Line
- Final Transmission Line
- Project Construction Boundary
- Assessed Vegetation Impact Area
- Final Vegetation Impact Area/ Construction Area
- Subject to Consistency Assessment
- Buffer for Micrositing
- Brake and Winch
- Assessed Single-Use Access Tracks
- Hazard Tree Zone
- Easement Clearing Zone
- Hurdles

EIS Approved Clearing

- ECZ
- HTZ
- TCZ

Document #:
HLE-AGJ-ENV-ALE-LAY-0000
-00201 Revision: 06

Design Model Date: 30/10/2026

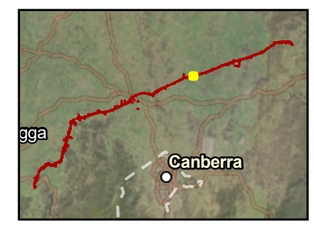

HumeLink East

acciona | GENUS

0 70 140 280 m

GDA2020 MGA Zone 55

Scale: 1:7,000

Date Exported:
30/10/2026



HumeLink East
Final Layout Plans
Work Pack 8 , Stage B
Total, Easement and Hazard Tree Clearing Zones

Legend

- Sensitive Receivers
- Assessed Transmission Tower Locations
- Final Transmission Tower Locations
- Assessed Transmission Line
- Final Transmission Line
- Project Construction Boundary
- Assessed Vegetation Impact Area
- Final Vegetation Impact Area/ Construction Area
- Subject to Consistency Assessment
- Buffer for Micrositing
- Brake and Winch
- Assessed Single-Use Access Tracks
- Hazard Tree Zone
- Easement Clearing Zone
- Hurdles

EIS Approved Clearing

- ECZ
- TCZ

Document #:
HLE-AGJ-ENV-ALE-LAY-0000-00201
Revision: 06

Design Model Date: 30/10/2026

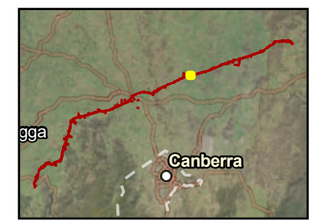

HumeLink East

acciona | GENUS

0 70 140 280 m

GDA2020 MGA Zone 55

Scale: 1:7,000

Date Exported: 30/10/2026



HumeLink East Final Layout Plans Work Pack 8 , Stage B Total, Easement and Hazard Tree Clearing Zones

Legend

- Sensitive Receivers
- Assessed Transmission Tower Locations
- Final Transmission Tower Locations
- Assessed Transmission Line
- Final Transmission Line
- Project Construction Boundary
- Assessed Vegetation Impact Area
- Final Vegetation Impact Area/ Construction Area
- Subject to Consistency Assessment
- Buffer for Micrositing
- Brake and Winch
- Assessed Single-Use Access Tracks
- Hazard Tree Zone
- Easement Clearing Zone
- Hurdles

EIS Approved Clearing

- ECZ
- HTZ
- TCZ

Document #:
HLE-AGJ-ENV-ALE-LAY-0000
-00201 Revision: 06

Design Model Date: 30/10/2026

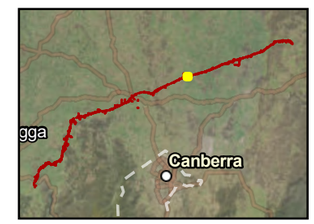

HumeLink East

acciona | GENUS

0 70 140 280 m

GDA2020 MGA Zone 55

Scale: 1:7,000

Date Exported:
30/10/2026

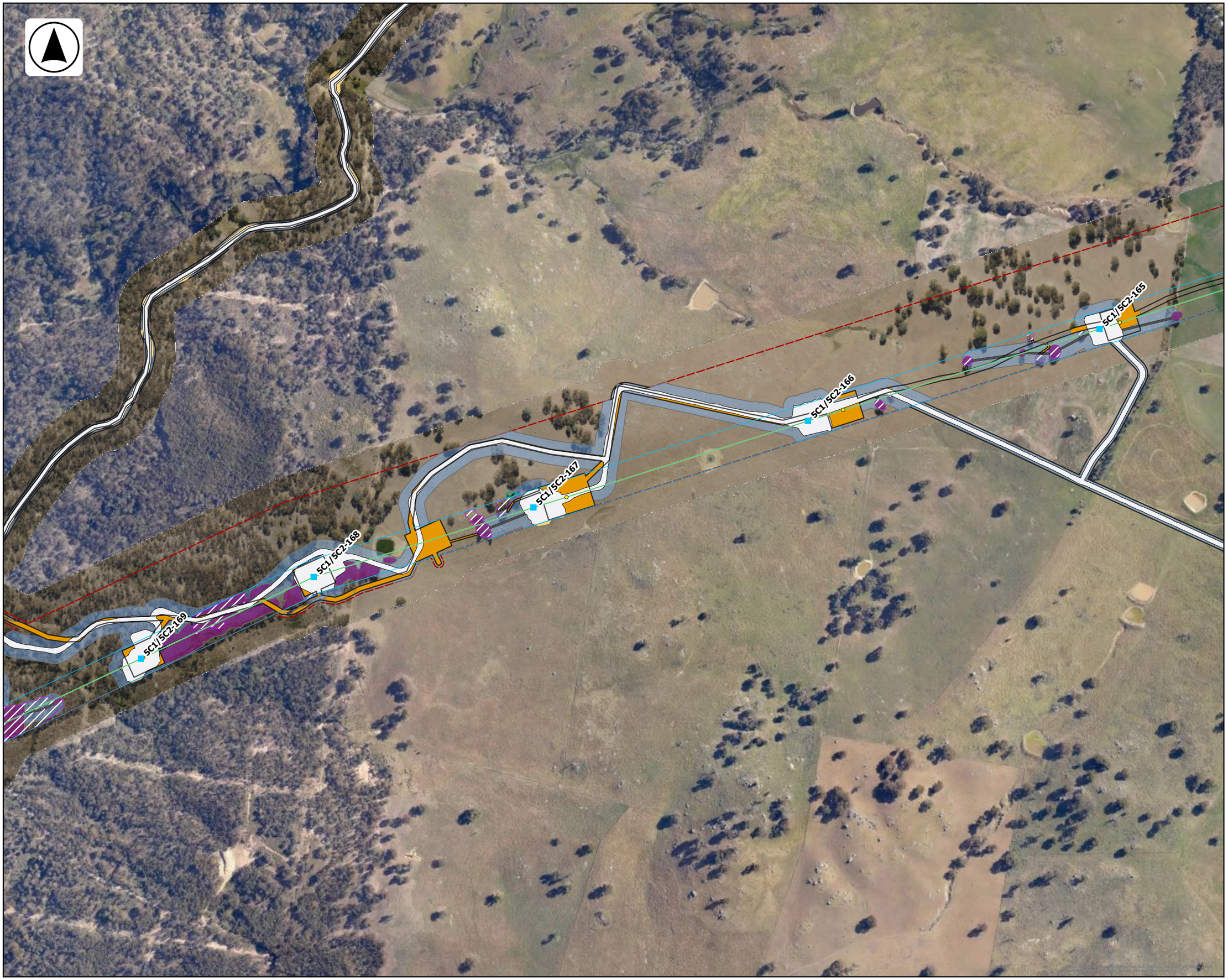

HumeLink East
Final Layout Plans
Work Pack 8 , Stage B
Total, Easement and Hazard Tree Clearing Zones

Legend

- Assessed Transmission Tower Locations
- Final Transmission Tower Locations
- Assessed Transmission Line
- Final Transmission Line
- Project Construction Boundary
- Assessed Vegetation Impact Area
- Final Vegetation Impact Area/ Construction Area
- Subject to Consistency Assessment
- Buffer for Micrositing
- Brake and Winch
- Assessed Single-Use Access Tracks
- Hazard Tree Zone
- Easement Clearing Zone

EIS Approved Clearing

- ECZ
- HTZ
- TCZ

Document #:
HLE-AGJ-ENV-ALE-LAY-0000
-00201 Revision: 06

Design Model Date: 30/10/2026

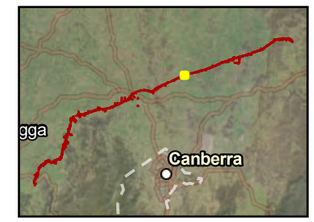

HumeLink East

acciona | GENUS

0 70 140 280 m

GDA2020 MGA Zone 55

Scale: 1:7,000

Date Exported:
30/10/2026

HumeLink East
Final Layout Plans
Work Pack 8 , Stage B
Total, Easement and Hazard Tree Clearing Zones

Legend

- Assessed Transmission Tower Locations
- Final Transmission Tower Locations
- Assessed Transmission Line
- Final Transmission Line
- Project Construction Boundary
- Assessed Vegetation Impact Area
- Final Vegetation Impact Area/ Construction Area
- Subject to Consistency Assessment
- Buffer for Micrositing
- Brake and Winch
- Assessed Single-Use Access Tracks
- Hazard Tree Zone
- Easement Clearing Zone

EIS Approved Clearing

- ECZ
- HTZ
- TCZ

5C1/5C2-169
5C1/5C2-170
5C1/5C2-171
5C1/5C2-172
5C1/5C2-173

Document #:
HLE-AGJ-ENV-ALE-LAY-0000
-00201 Revision: 06

Design Model Date: 30/10/2026

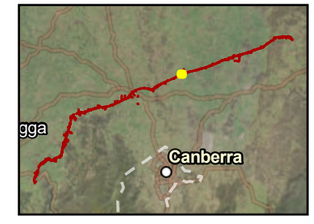

HumeLink East

acciona | GENUS

0 70 140 280 m

GDA2020 MGA Zone 55

Scale: 1:7,000

Date Exported:
30/10/2026



HumeLink East
Final Layout Plans
Work Pack 8 , Stage B
Total, Easement and Hazard Tree Clearing Zones

Legend

- Sensitive Receivers
- Assessed Transmission Tower Locations
- Final Transmission Tower Locations
- Final Transmission Line
- Project Construction Boundary
- Assessed Vegetation Impact Area
- Final Vegetation Impact Area/ Construction Area
- Subject to Consistency Assessment
- Buffer for Micrositing
- Brake and Winch
- Assessed Single-Use Access Tracks
- Hazard Tree Zone
- Easement Clearing Zone

EIS Approved Clearing

- TCZ

Document #:
HLE-AGJ-ENV-ALE-LAY-0000
-00201 Revision: 06

Design Model Date: 30/10/2026

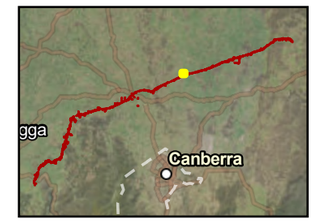

HumeLink East

acciona | GENUS

0 70 140 280
m

GDA2020 MGA Zone 55

Scale: 1:7,000

Date Exported:
30/10/2026



HumeLink East
Final Layout Plans
Work Pack 8 , Stage B
Total, Easement and Hazard Tree Clearing Zones

Legend

- Assessed Transmission Tower Locations
- Final Transmission Tower Locations
- Final Transmission Line
- Project Construction Boundary
- Assessed Vegetation Impact Area
- Final Vegetation Impact Area/ Construction Area
- Subject to Consistency Assessment
- Buffer for Micrositing
- Brake and Winch
- Assessed Single-Use Access Tracks
- Hazard Tree Zone
- Easement Clearing Zone

EIS Approved Clearing

- TCZ

Document #:
HLE-AGJ-ENV-ALE-LAY-0000
-00201 Revision: 06

Design Model Date: 30/10/2026

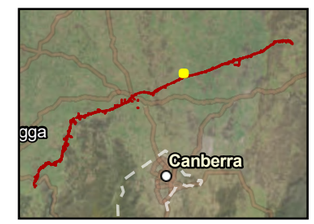

HumeLink East

acciona | GENUS

0 70 140 280
m

GDA2020 MGA Zone 55

Scale: 1:7,000

Date Exported:
30/10/2026



HumeLink East
Final Layout Plans
Work Pack 9 , Stage B
Total, Easement and Hazard Tree Clearing Zones

Legend

- Assessed Transmission Tower Locations
- Final Transmission Tower Locations
- Assessed Transmission Line
- Final Transmission Line
- Project Construction Boundary
- Assessed Vegetation Impact Area
- Final Vegetation Impact Area/ Construction Area
- Subject to Consistency Assessment
- Buffer for Micrositing
- Brake and Winch
- Assessed Single-Use Access Tracks
- Hazard Tree Zone
- Easement Clearing Zone

EIS Approved Clearing

- ECZ
- HTZ
- TCZ

Document #:
HLE-AGJ-ENV-ALE-LAY-0000
-00201 Revision: 06

Design Model Date: 30/10/2026

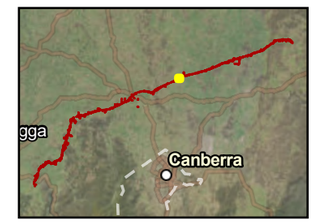

HumeLink East

acciona | GENUS

0 70 140 280 m

GDA2020 MGA Zone 55

Scale: 1:7,000

Date Exported:
30/10/2026

HumeLink East
Final Layout Plans
Work Pack 9 , Stage B
Total, Easement and Hazard Tree Clearing Zones



Legend

- Sensitive Receivers
- Assessed Transmission Tower Locations
- Final Transmission Tower Locations
- Assessed Transmission Line
- Final Transmission Line
- Project Construction Boundary
- Assessed Vegetation Impact Area
- Final Vegetation Impact Area/ Construction Area
- Subject to Consistency Assessment
- Buffer for Micrositing
- Brake and Winch
- Assessed Single-Use Access Tracks
- Hazard Tree Zone
- Easement Clearing Zone
- Hurdles

EIS Approved Clearing

- ECZ
- HTZ
- TCZ

Document #:
HLE-AGJ-ENV-ALE-LAY-0000
-00201 Revision: 06

Design Model Date: 30/10/2026

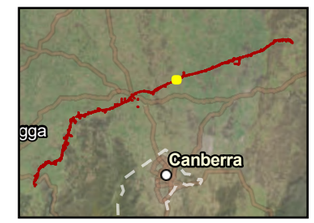

HumeLink East

acciona | GENUS

0 70 140 280 m

GDA2020 MGA Zone 55

Scale: 1:7,000

Date Exported:
30/10/2026

HumeLink East
Final Layout Plans
Work Pack 9 , Stage B
Total, Easement and Hazard Tree Clearing Zones



Legend

- Sensitive Receivers
- Assessed Transmission Tower Locations
- Final Transmission Tower Locations
- Assessed Transmission Line
- Final Transmission Line
- Project Construction Boundary
- Assessed Vegetation Impact Area
- Final Vegetation Impact Area/ Construction Area
- Subject to Consistency Assessment
- Buffer for Micrositing
- Brake and Winch
- Assessed Single-Use Access Tracks
- Hazard Tree Zone
- Easement Clearing Zone
- Hurdles

EIS Approved Clearing

- ECZ
- TCZ

Document #:
HLE-AGJ-ENV-ALE-LAY-0000
-00201 Revision: 06

Design Model Date: 30/10/2026

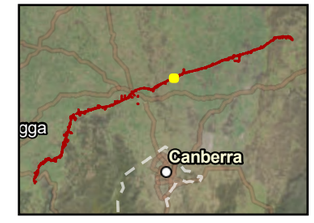

HumeLink East

acciona | GENUS

0 70 140 280 m

GDA2020 MGA Zone 55

Scale: 1:7,000

Date Exported:
30/10/2026



HumeLink East
Final Layout Plans
Work Pack 9 , Stage B
Total, Easement and Hazard Tree Clearing Zones

Legend

- Sensitive Receivers
- Assessed Transmission Tower Locations
- Final Transmission Tower Locations
- Assessed Transmission Line
- Final Transmission Line
- Project Construction Boundary
- Assessed Vegetation Impact Area
- Final Vegetation Impact Area/ Construction Area
- Subject to Consistency Assessment
- Buffer for Micrositing
- Brake and Winch
- Assessed Single-Use Access Tracks
- Hazard Tree Zone
- Easement Clearing Zone
- Hurdles

EIS Approved Clearing

- ECZ
- TCZ

Document #:
HLE-AGJ-ENV-ALE-LAY-0000
-00201 Revision: 06

Design Model Date: 30/10/2026

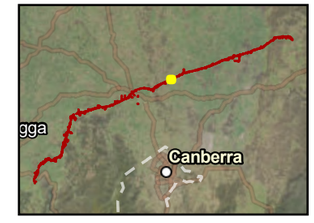

HumeLink East

acciona | GENUS

0 70 140 280 m

GDA2020 MGA Zone 55

Scale: 1:7,000

Date Exported:
30/10/2026

HumeLink East
Final Layout Plans
Work Pack 9 , Stage B
Total, Easement and Hazard Tree Clearing Zones



Legend

- Sensitive Receivers
- Assessed Transmission Tower Locations
- Final Transmission Tower Locations
- Assessed Transmission Line
- Final Transmission Line
- Project Construction Boundary
- Assessed Vegetation Impact Area
- Buffer for Micrositing
- Final Vegetation Impact Area/ Construction Area
- Subject to Consistency Assessment
- Brake and Winch
- Assessed Single-Use Access Tracks
- Hazard Tree Zone
- Easement Clearing Zone
- Hurdles

EIS Approved Clearing

- ECZ
- HTZ
- TCZ

Document #:
HLE-AGJ-ENV-ALE-LAY-0000-00201
Revision: 06

Design Model Date: 30/10/2026

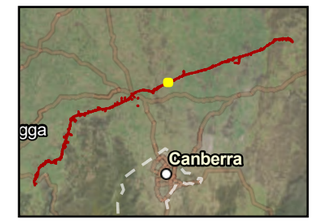

HumeLink East

acciona | GENUS

0 70 140 280 m

GDA2020 MGA Zone 55

Scale: 1:7,000

Date Exported: 30/10/2026