

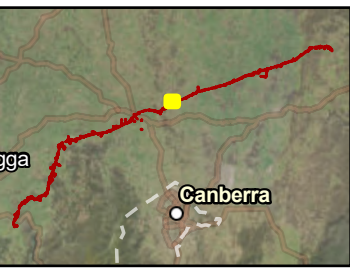


- Legend**
- Sensitive Receivers
  - Assessed Transmission Tower Locations
  - Final Transmission Tower Locations
  - Assessed Transmission Line
  - Final Transmission Line
  - Assessed Vegetation Impact Area
  - Project Construction Boundary
  - Assessed Single-Use Access Tracks
  - Hurdles
  - Brake and Winch
  - 20m Buffer for Micrositing
  - Final Vegetation Impact Area\*
  - Subject to consistency assessment and further update

Document #:  
HLE-AGJ-ENV-ALE-LAY-0000-00128  
Revision: 00

\* Includes Total Clearing Zone (TCZ),  
excludes Easement Clearing Zone  
(ECZ) and Hazard Tree Zone (HTZ).

Design Model Date: 20/01/2026







# HumeLink East Final Layout Plans Work Pack 10, Stage A Total Clearing Zone

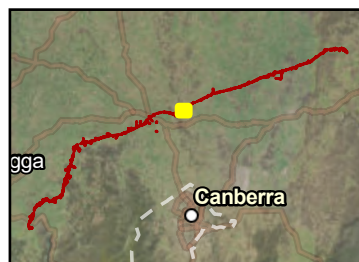
## Legend

- Sensitive Receivers
- Assessed Transmission Tower Locations
- Final Transmission Tower Locations
- Assessed Transmission Line
- Final Transmission Line
- Assessed Vegetation Impact Area
- Project Construction Boundary
- Assessed Single-Use Access Tracks
- Hurdles
- 20m Buffer for Micrositing
- Final Vegetation Impact Area\*
- Subject to consistency assessment and further update

Document #:  
HLE-AGJ-ENV-ALE-LAY-0000-00128  
Revision: 00

\* Includes Total Clearing Zone (TCZ),  
excludes Easement Clearing Zone  
(ECZ) and Hazard Tree Zone (HTZ).

Design Model Date: 20/01/2026



## HumeLink East



0 150 300 600  
m

GDA2020 MGA Zone 55

Scale: 1:15,000

Page 28 of 66  
Date Exported: 28/01/2026





# HumeLink East Final Layout Plans Work Pack 10, Stage A Total Clearing Zone

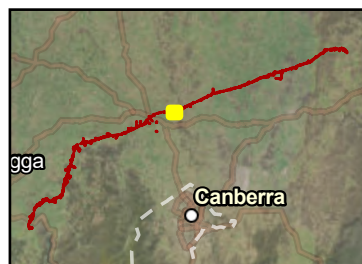
## Legend

- Sensitive Receivers
- Assessed Transmission Tower Locations
- Final Transmission Tower Locations
- Assessed Transmission Line
- Final Transmission Line
- Assessed Vegetation Impact Area
- Project Construction Boundary
- Assessed Single-Use Access Tracks
- Underground Fibre Optic Cable
- Hurdles
- Brake and Winch
- 20m Buffer for Micrositing
- Final Vegetation Impact Area\*
- Subject to consistency assessment and further update

Document #:  
HLE-AGJ-ENV-ALE-LAY-0000-00128  
Revision: 00

\* Includes Total Clearing Zone (TCZ),  
excludes Easement Clearing Zone  
(ECZ) and Hazard Tree Zone (HTZ).

Design Model Date: 20/01/2026



## HumeLink East



0 150 300 600  
m

GDA2020 MGA Zone 55

Scale: 1:15,000

Page 29 of 66  
Date Exported: 28/01/2026





# HumeLink East Final Layout Plans Work Pack 11, Stage A Total Clearing Zone

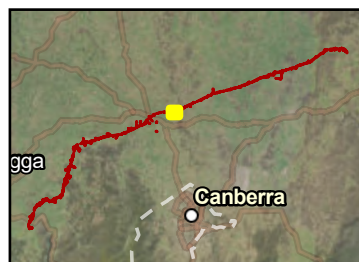
## Legend

- Sensitive Receivers
- Assessed Transmission Tower Locations
- Final Transmission Tower Locations
- Assessed Transmission Line
- Final Transmission Line
- Assessed Vegetation Impact Area
- Project Construction Boundary
- Assessed Single-Use Access Tracks
- Underground Fibre Optic Cable
- Hurdles
- Brake and Winch
- 20m Buffer for Micrositing
- Final Vegetation Impact Area\*
- Subject to consistency assessment and further update

Document #:  
HLE-AGJ-ENV-ALE-LAY-0000-00128  
Revision: 00

\* Includes Total Clearing Zone (TCZ),  
excludes Easement Clearing Zone  
(ECZ) and Hazard Tree Zone (HTZ).

Design Model Date: 20/01/2026



## HumeLink East



0 150 300 600  
m

GDA2020 MGA Zone 55

Scale: 1:15,000

Page 30 of 66  
Date Exported: 28/01/2026





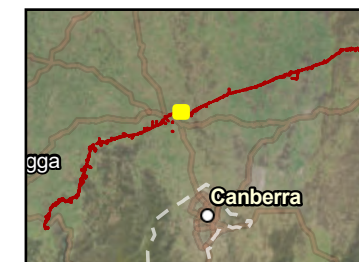
## Legend

- Sensitive Receivers
- Assessed Transmission Tower Locations
- Final Transmission Tower Locations
- Assessed Transmission Line
- Final Transmission Line
- Assessed Vegetation Impact Area
- Project Construction Boundary
- Assessed Single-Use Access Tracks
- Hurdles
- Brake and Winch
- 20m Buffer for Micrositing
- Final Vegetation Impact Area\*
- Subject to consistency assessment and further update

Document #:  
HLE-AGJ-ENV-ALE-LAY-0000-00128  
Revision: 00

\* Includes Total Clearing Zone (TCZ),  
excludes Easement Clearing Zone  
(ECZ) and Hazard Tree Zone (HTZ).

Design Model Date: 20/01/2026



## HumeLink East



0 150 300 600  
m

GDA2020 MGA Zone 55

Scale: 1:15,000

Page 31 of 66

Date Exported: 28/01/2026





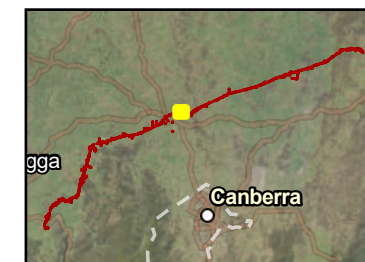
## Legend

- Sensitive Receivers
- Assessed Transmission Tower Locations
- Final Transmission Tower Locations
- Assessed Transmission Line
- Final Transmission Line
- Assessed Vegetation Impact Area
- Project Construction Boundary
- Assessed Single-Use Access Tracks
- Hurdles
- Brake and Winch
- 20m Buffer for Micrositing
- Final Vegetation Impact Area\*
- Subject to consistency assessment and further update

Document #:  
HLE-AGJ-ENV-ALE-LAY-0000-00128  
Revision: 00

\* Includes Total Clearing Zone (TCZ),  
excludes Easement Clearing Zone  
(ECZ) and Hazard Tree Zone (HTZ).

Design Model Date: 20/01/2026



## HumeLink East



0 150 300 600  
m

GDA2020 MGA Zone 55

Scale: 1:15,000

Page 32 of 66

Date Exported: 28/01/2026





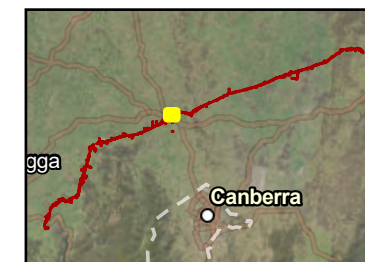
## Legend

- Sensitive Receivers
- Assessed Transmission Tower Locations
- Final Transmission Tower Locations
- Assessed Transmission Line
- Final Transmission Line
- Assessed Vegetation Impact Area
- Project Construction Boundary
- Assessed Single-Use Access Tracks
- Hurdles
- Brake and Winch
- 20m Buffer for Micrositing
- Final Vegetation Impact Area\*
- Subject to consistency assessment and further update

Document #:  
HLE-AGJ-ENV-ALE-LAY-0000-00128  
Revision: 00

\* Includes Total Clearing Zone (TCZ),  
excludes Easement Clearing Zone  
(ECZ) and Hazard Tree Zone (HTZ).

Design Model Date: 20/01/2026



## HumeLink East



0 150 300 600  
m

GDA2020 MGA Zone 55

Scale: 1:15,000

Page 33 of 66  
Date Exported: 28/01/2026