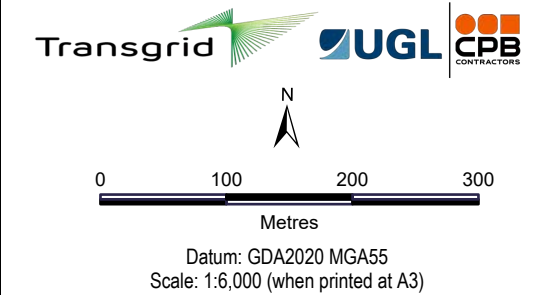












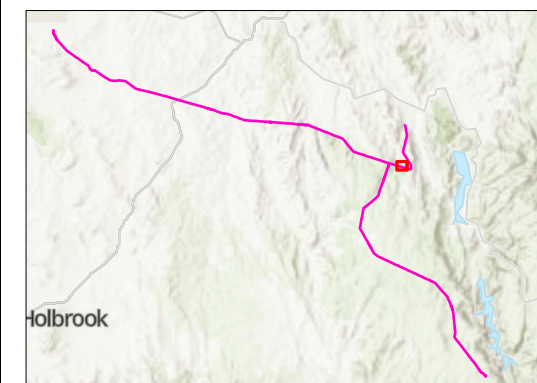


FOR INFORMATION ONLY



Legend

- | | | | |
|---|--|---|--|
|  | Tower Centres - EIS
Approved Layout (Red
Text) |  | HLW TCZ |
| | |  | HLW ECZ |
|  | HLW Tower Centres -
Final Layout (Blue
Text) |  | EIS Approved TCZ |
| | |  | EIS Approved ECZ |
|  | Alignment Centreline -
EIS Approved Layout |  | EIS Approved Hazard
tree Zone (HTZ) |
|  | HLW Alignment
Centreline - Final
Layout |  | HLW Hazard tree
Zone (HTZ) |
|  | Subject to Consistency
assessment and
further update |  | EIS Project Footprint
V13.2 |



© HumeLink West JV. All rights reserved.
HumeLink West JV has prepared this document for the sole use of the Employer (Transgrid) and specifically for use on HumeLink West Project. No other party should rely on this document without the prior written consent of HumeLink West JV. HumeLink West JV undertakes no duty, nor accepts any responsibility, to any third party who may rely upon or use this document.

World Hillshade: Esri, CGIAR
World Topographic Map: Sources: Esri, TomTom, Garmin, FAO, NOAA, USGS, © OpenStreetMap contributors, and the GIS User Community
World Imagery: Maxar

DRAWN:	GK	HLW Final Layout Plans Stage 3B(i)b Rev00 Map 72 of 142
REVIEWED:	AL	
VERIFIED:	EK	
APPROVED:	CM	
REV:	H	
DATE:	25/09/2025	
DESCRIPTION:	Issued for Internal Review	
DOCUMENT NO:	HLW Final Layout Plans Stage3B(i)b Rev00	

**HLW Final Layout Plans
Stage 3B(i)b Rev00
Map 72 of 142**

FOR INFORMATION ONLY

GREENHILLS ROAD

BATLOW ROAD

5C2/5C4-7
5C2/5C4-07

Transgrid

UGL

CPB
CONTRACTORS

N

0100200300

Metres

Datum: GDA2020 MGA55
Scale: 1:6,000 (when printed at A3)

Legend

Tower Centres - EIS

Approved Layout (Red Text)

HLW Tower Centres - Final Layout (Blue Text)

Alignment Centreline - EIS Approved Layout

HLW Alignment Centreline - Final Layout

Subject to Consistency assessment and further update

HLW TCZ

HLW ECZ

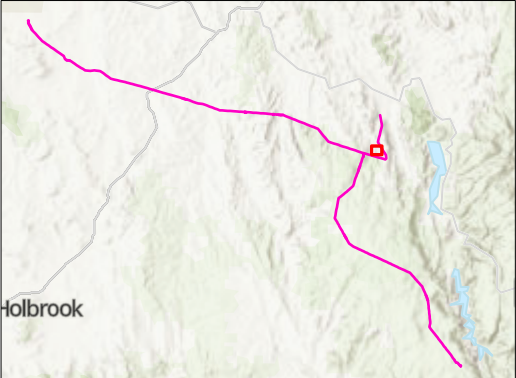
EIS Approved TCZ

EIS Approved ECZ

EIS Approved Hazard tree Zone (HTZ)

HLW Hazard tree Zone (HTZ)

EIS Project Footprint V13.2



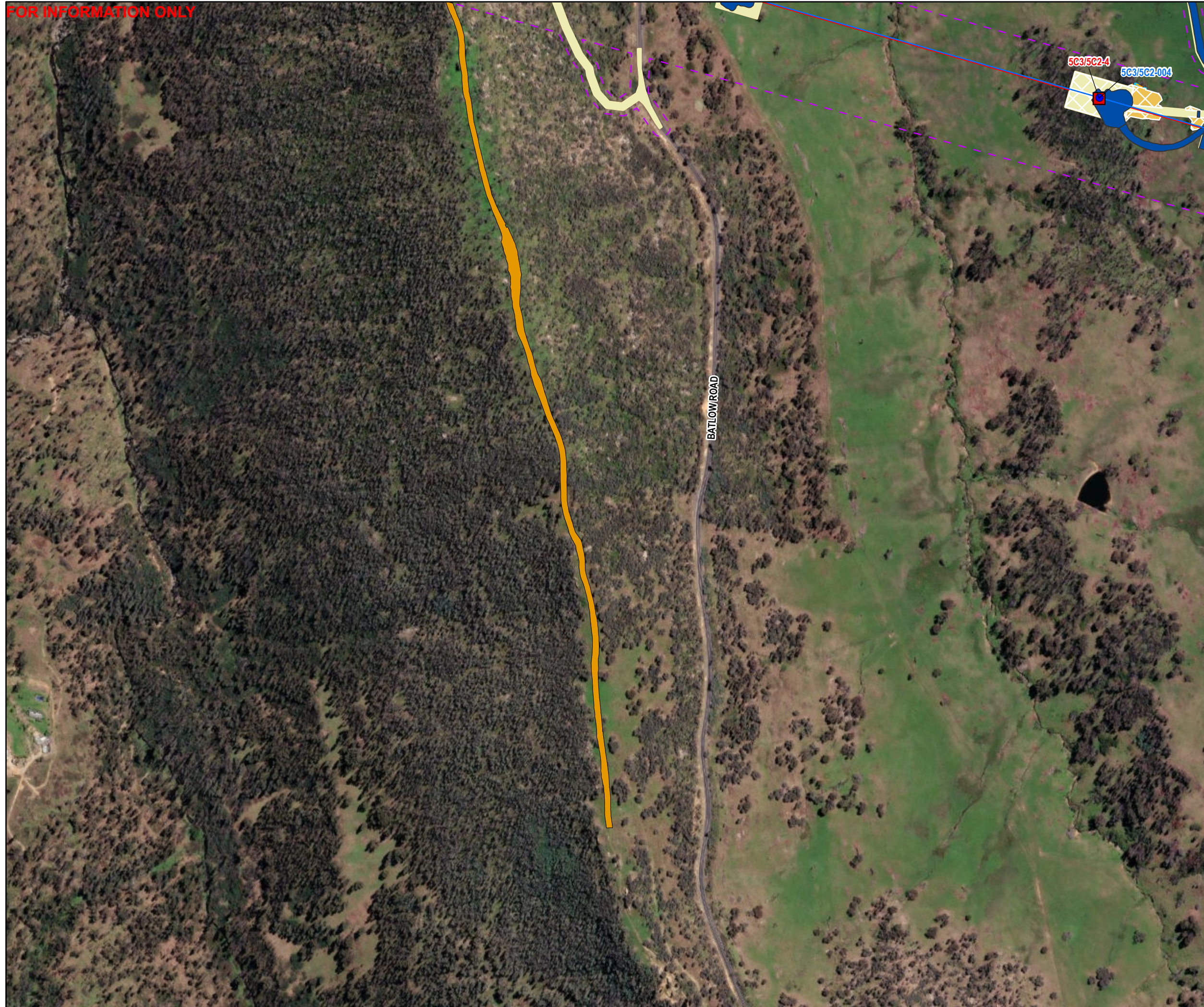
© HumeLink West JV. All rights reserved.
HumeLink West JV has prepared this document for the sole use of the Employer (Transgrid) and specifically for use on HumeLink West Project. No other party should rely on this document without the prior written consent of HumeLink West JV. HumeLink West JV undertakes no duty, nor accepts any responsibility, to any third party who may rely upon or use this document.




World Hillshade: Esri, CGIAR
World Topographic Map: Sources: Esri, TomTom, Garmin, FAO, NOAA, USGS, © OpenStreetMap contributors, and the GIS User Community
World Imagery: Maxar


DRAWN:	GK
REVIEWED:	AL
VERIFIED:	EK
APPROVED:	CM
REV:	H
DATE:	25/09/2025
DESCRIPTION:	Issued for Internal Review
DOCUMENT NO:	HLW Final Layout Plans Stage3B(i)b Rev00


HLW Final Layout Plans
Stage 3B(i)b Rev00
Map 73 of 142

FOR INFORMATION ONLY



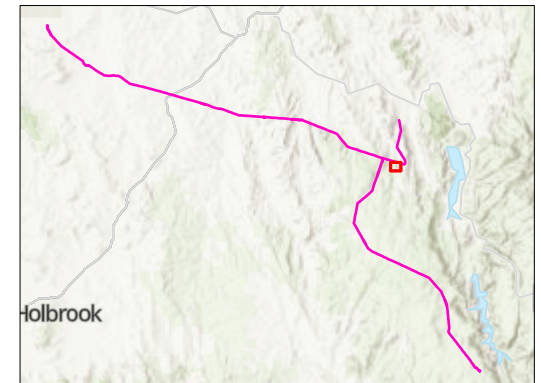




Datum: GDA2020 MGA55
 Scale: 1:6,000 (when printed at A3)

Legend

- | | | | |
|---|--|---|--|
|  | Tower Centres - EIS
Approved Layout (Red
Text) |  | HLW TCZ |
|  | HLW Tower Centres -
Final Layout (Blue
Text) |  | HLW ECZ |
|  | Alignment Centreline -
EIS Approved Layout |  | EIS Approved TCZ |
|  | HLW Alignment
Centreline - Final
Layout |  | EIS Approved ECZ |
|  | Subject to Consistency
assessment and
further update |  | EIS Approved Hazard
tree Zone (HTZ) |
| | |  | HLW Hazard tree
Zone (HTZ) |
| | |  | EIS Project Footprint
V13.2 |

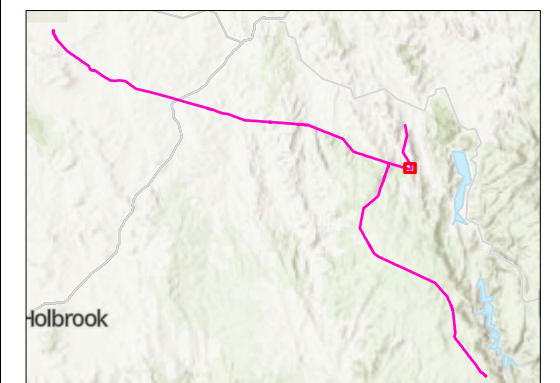
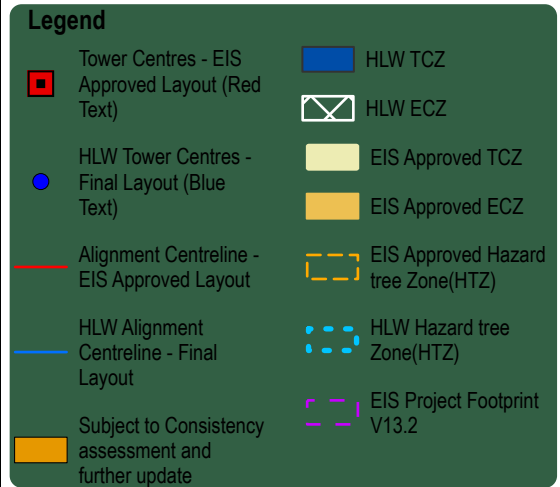
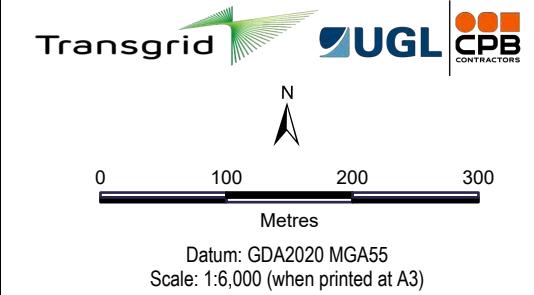


© Humelink West JV. All rights reserved.
Humelink West JV has prepared this document for the sole use of the Employer (Transgrid) and specifically for use on Humelink West Project. No other party should rely on this document without the prior written consent of Humelink West JV. Humelink West JV undertakes no duty, nor accepts any responsibility, to any third party who may rely upon or use this document.

World Hillshade: Esri, CGIAR
World Topographic Map: Sources: Esri, TomTom, Garmin, FAO, NOAA, USGS, © OpenStreetMap contributors, and the GIS User Community
World Imagery: Maxar

DRAWN:	GK	HLW Final Layout Plan Stage 3B(i)b Rev00 Map 74 of 142
REVIEWED:	AL	
VERIFIED:	EK	
APPROVED:	CM	
REV:	H	
DATE:	25/09/2025	
DESCRIPTION:	Issued for Internal Review	
DOCUMENT NO:	HLW Final Layout Plans Stage3B(i)b Rev00	

FOR INFORMATION ONLY



© HumeLink West JV. All rights reserved.
HumeLink West JV has prepared this document for the sole use of the Employer (Transgrid) and specifically for use on HumeLink West Project. No other party should rely on this document without the prior written consent of HumeLink West JV. HumeLink West JV undertakes no duty, nor accepts any responsibility, to any third party who may rely upon or use this document.

World Hillshade: Esri, CGIAR
World Topographic Map: Sources: Esri, TomTom, Garmin, FAO, NOAA, USGS, © OpenStreetMap contributors, and the GIS User Community
World Imagery: Maxar

DRAWN:	GK	HLW Final Layout Plans Stage 3B(i)b Rev00 Map 75 of 142
REVIEWED:	AL	
VERIFIED:	EK	
APPROVED:	CM	
REV:	H	
DATE:	25/09/2025	
DESCRIPTION:	Issued for Internal Review	
DOCUMENT NO:	HLW Final Layout Plans Stage3B(i)b Rev00	

HLW Final Layout Plans
Stage 3B(i)b Rev00
Map 75 of 142

FOR INFORMATION ONLY



Transgrid

UGL

CPB
CONTRACTORS

N

0100200300

Metres

Datum: GDA2020 MGA55
Scale: 1:6,000 (when printed at A3)

Legend

Tower Centres - EIS

Approved Layout (Red Text)

HLW Tower Centres - Final Layout (Blue Text)

Alignment Centreline - EIS Approved Layout

HLW Alignment Centreline - Final Layout

Subject to Consistency assessment and further update

HLW TCZ

HLW ECZ

EIS Approved TCZ

EIS Approved ECZ

EIS Approved Hazard tree Zone (HTZ)

HLW Hazard tree Zone (HTZ)

EIS Project Footprint V13.2

© HumeLink West JV. All rights reserved.
HumeLink West JV has prepared this document for the sole use of the Employer (Transgrid) and specifically for use on HumeLink West Project. No other party should rely on this document without the prior written consent of HumeLink West JV. HumeLink West JV undertakes no duty, nor accepts any responsibility, to any third party who may rely upon or use this document.

World Hillshade: Esri, CGIAR
World Topographic Map: Sources: Esri, TomTom, Garmin, FAO, NOAA, USGS, © OpenStreetMap contributors, and the GIS User Community
World Imagery: Maxar

DRAWN:	GK
REVIEWED:	AL
VERIFIED:	EK
APPROVED:	CM
REV:	H
DATE:	25/09/2025
DESCRIPTION:	Issued for Internal Review
DOCUMENT NO:	HLW Final Layout Plans Stage 3B(i)b Rev00

HLW Final Layout Plans
Stage 3B(i)b Rev00
Map 76 of 142

G:\Projects\HumeLink\20_Maps\20250529_FinalLayoutPlans_DeptofPlanning\20250915_ECZ_Mod\ECZMod.aprx (Final_Layout_Plans_REV_G_20250919) Date Saved: 25/09/2025 User Name: geeta.kumar

FOR INFORMATION ONLY



Transgrid

UGL

CPB
CONTRACTORS

N

0100200300

Metres

Datum: GDA2020 MGA55
Scale: 1:6,000 (when printed at A3)

Legend

Tower Centres - EIS
Approved Layout (Red
Text)

HLW Tower Centres -
Final Layout (Blue
Text)

Alignment Centreline -
EIS Approved Layout

HLW Alignment
Centreline - Final
Layout

Subject to Consistency
assessment and
further update

HLW TCZ

HLW ECZ

EIS Approved TCZ

EIS Approved ECZ

EIS Approved Hazard
tree Zone (HTZ)

HLW Hazard tree
Zone (HTZ)

EIS Project Footprint
V13.2

© HumeLink West JV. All rights reserved.
HumeLink West JV has prepared this document for the sole use of the Employer (Transgrid) and specifically for use on HumeLink West Project. No other party should rely on this document without the prior written consent of HumeLink West JV. HumeLink West JV undertakes no duty, nor accepts any responsibility, to any third party who may rely upon or use this document.

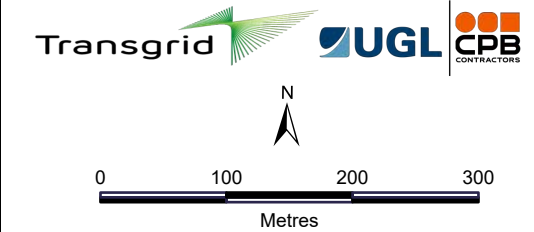
World Hillshade: Esri, CGIAR
World Topographic Map: Sources: Esri, TomTom, Garmin, FAO, NOAA, USGS, © OpenStreetMap contributors, and the GIS User Community
World Imagery: Maxar

DRAWN:	GK
REVIEWED:	AL
VERIFIED:	EK
APPROVED:	CM
REV:	H
DATE:	25/09/2025
DESCRIPTION:	Issued for Internal Review
DOCUMENT NO:	HLW Final Layout Plans Stage3B(i)b Rev00

HLW Final Layout Plans
Stage 3B(i)b Rev00
Map 77 of 142










G:\Projects\HumeLink\20_Maps\20250529_FinalLayoutPlans_DeptofPlanning\20250915_ECZ_Mod\ECZMod.aprx (Final_Layout_Plans_REV_G_20250919) Date Saved: 25/09/2025 User Name: geeta.kumar

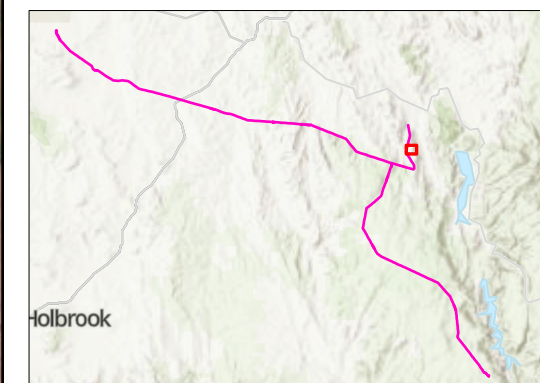
FOR INFORMATION ONLY



Datum: GDA2020 MGA55
Scale: 1:6,000 (when printed at A3)

Legend

-
-  Tower Centres - EIS Approved Layout (Red Text)
 HLW Tower Centres - Final Layout (Blue Text)
 Alignment Centreline - EIS Approved Layout
 HLW Alignment Centreline - Final Layout
 Subject to Consistency assessment and further update
 HLW TCZ
 HLW ECZ
 EIS Approved TCZ
 EIS Project Footprint V13.2



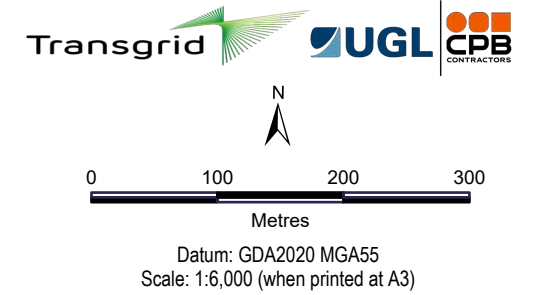
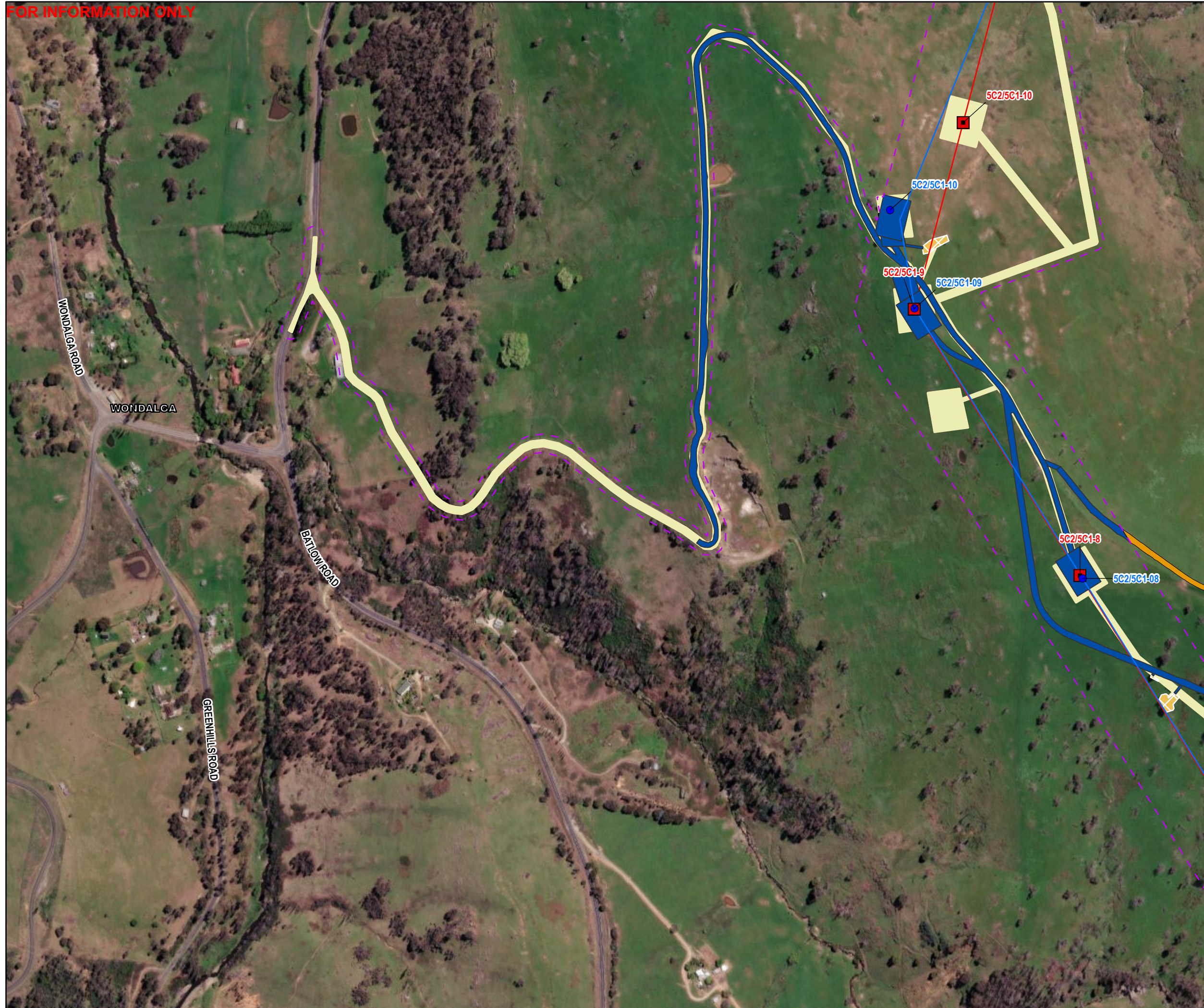
© HumeLink West JV. All rights reserved.
HumeLink West JV has prepared this document for the sole use of the Employer (Transgrid) and specifically for use on HumeLink West Project. No other party should rely on this document without the prior written consent of HumeLink West JV. HumeLink West JV undertakes no duty, nor accepts any responsibility, to any third party who may rely upon or use this document.

World Hillshade: Esri, CGIAR
World Topographic Map: Sources: Esri, TomTom, Garmin, FAO, NOAA, USGS, © OpenStreetMap contributors, and the GIS User Community
World Imagery: Maxar

DRAWN:	GK
REVIEWED:	AL
VERIFIED:	EK
APPROVED:	CM
REV:	H
DATE:	25/09/2025
DESCRIPTION:	Issued for Internal Review
DOCUMENT NO:	HLW Final Layout Plans Stage3B(i)jb Rev00

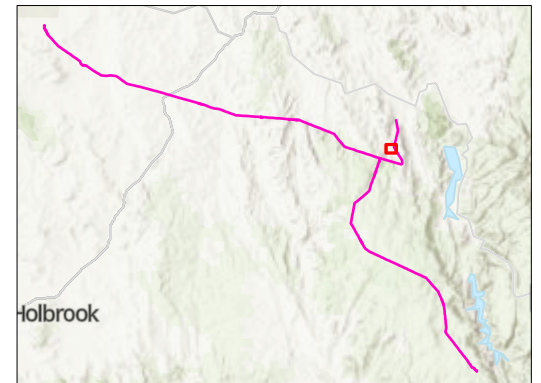
HLW Final Layout Plans
Stage 3B(i)b Rev00
Map 78 of 142

FOR INFORMATION ONLY



Legend

- | | | | |
|---|--|---|--------------------------------|
|  | Tower Centres - EIS
Approved Layout (Red
Text) |  | HLW TCZ |
|  | HLW Tower Centres -
Final Layout (Blue
Text) |  | HLW ECZ |
|  | Alignment Centreline -
EIS Approved Layout |  | EIS Approved TCZ |
|  | HLW Alignment
Centreline - Final
Layout |  | EIS Approved ECZ |
|  | Subject to Consistency
assessment and
further update |  | EIS Project Footprint
V13.2 |



© HumeLink West JV. All rights reserved.

HumeLink West JV has prepared this document for the sole use of the Employer (Transgrid) and specifically for use on HumeLink West Project. No other party should rely on this document without the prior written consent of HumeLink West JV. HumeLink West JV undertakes no duty, nor accepts any responsibility, to any third party who may rely upon or use this document.




World Hillshade: Esri, CGIAR
World Topographic Map: Sources: Esri, TomTom, Garmin, FAO, NOAA, USGS, © OpenStreetMap contributors, and the GIS User Community
World Imagery: Maxar


DRAWN:	GK	HLW Final Layout Plan: Stage 3B(i)b Rev00 Map 79 of 142
REVIEWED:	AL	
VERIFIED:	EK	
APPROVED:	CM	
REV:	H	
DATE:	25/09/2025	
DESCRIPTION:	Issued for Internal Review	
DOCUMENT NO:	HLW Final Layout Plans Stage3B(i)b Rev00	


**HLW Final Layout Plan:
Stage 3B(i)b Rev00
Map 79 of 142**

FOR INFORMATION ONLY



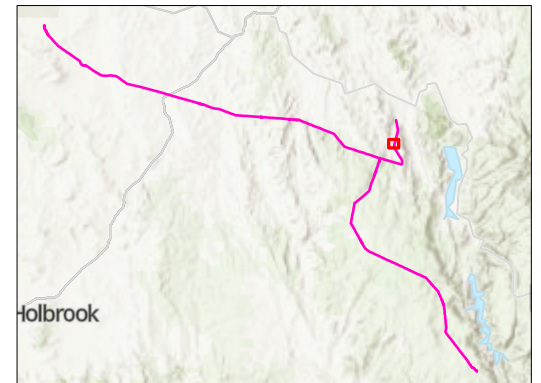




Datum: GDA2020 MGA55
 Scale: 1:6,000 (when printed at A3)

Legend

- | | | | |
|---|--|---|--------------------------------|
|  | Tower Centres - EIS
Approved Layout (Red
Text) |  | HLW TCZ |
|  | HLW Tower Centres -
Final Layout (Blue
Text) |  | HLW ECZ |
|  | Alignment Centreline -
EIS Approved Layout |  | EIS Approved TCZ |
|  | HLW Alignment
Centreline - Final
Layout |  | EIS Approved ECZ |
|  | Subject to Consistency
assessment and
further update |  | EIS Project Footprint
V13.2 |



© HumeLink West JV. All rights reserved.

HumeLink West JV has prepared this document for the sole use of the Employer (Transgrid) and specifically for use on HumeLink West Project. No other party should rely on this document without the prior written consent of HumeLink West JV. HumeLink West JV undertakes no duty, nor accepts any responsibility, to any third party who may rely upon or use this document.




World Hillshade: Esri, CGIAR
World Topographic Map: Sources: Esri, TomTom, Garmin, FAO, NOAA, USGS, © OpenStreetMap contributors, and the GIS User Community
World Imagery: Maxar

DRAWN:	GK	HLW Final Layout Plan: Stage 3B(i)b Rev00 Map 80 of 142
REVIEWED:	AL	
VERIFIED:	EK	
APPROVED:	CM	
REV:	H	
DATE:	25/09/2025	
DESCRIPTION:	Issued for Internal Review	
DOCUMENT NO:	HLW Final Layout Plans Stage3B(i)b Rev00	

HLW Final Layout Plan
Stage 3B(i)b Rev00
Map 80 of 142

FOR INFORMATION ONLY



Transgrid   











N

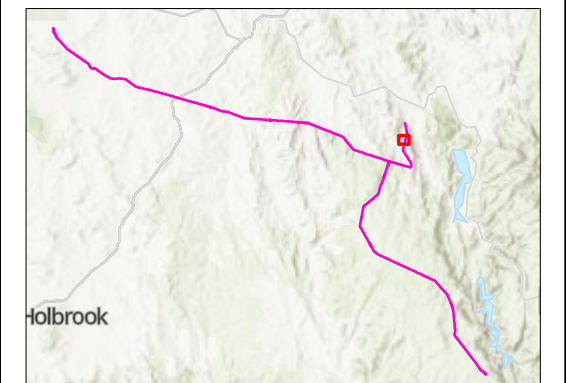
0 100 200 300

Metres

Datum: GDA2020 MGA55
Scale: 1:6,000 (when printed at A3)

Legend

- | | | | |
|---|--|---|--------------------------------|
|  | Tower Centres - EIS
Approved Layout (Red
Text) |  | HLW TCZ |
|  | HLW Tower Centres -
Final Layout (Blue
Text) |  | HLW ECZ |
|  | Alignment Centreline -
EIS Approved Layout |  | EIS Approved TCZ |
|  | HLW Alignment
Centreline - Final
Layout |  | EIS Approved ECZ |
|  | Subject to Consistency
assessment and
further update |  | EIS Project Footprint
V13.2 |



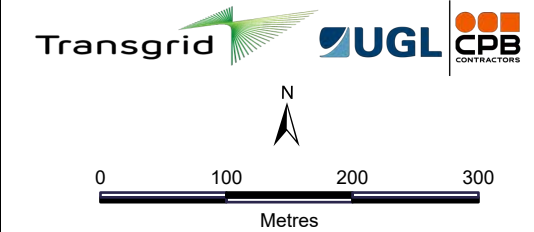
© HumeLink West JV. All rights reserved.
HumeLink West JV has prepared this document for the sole use of the Employer (Transgrid) and specifically for use on HumeLink West Project. No other party should rely on this document without the prior written consent of HumeLink West JV. HumeLink West JV undertakes no duty, nor accepts any responsibility, to any third party who may rely upon or use this document.

World Hillshade: Esri, CGIAR
World Topographic Map: Sources: Esri, TomTom, Garmin, FAO, NOAA, USGS, © OpenStreetMap contributors, and the GIS User Community
World Imagery: Maxar

DRAWN:	GK	HLW Final Layout Plans Stage 3B(i)b Rev00 Map 81 of 142
REVIEWED:	AL	
VERIFIED:	EK	
APPROVED:	CM	
REV:	H	
DATE:	25/09/2025	
DESCRIPTION:	Issued for Internal Review	
DOCUMENT NO:	HLW Final Layout Plans Stage3B(i)b Rev00	













HLW Final Layout Plans
Stage 3B(i)b Rev00
Map 81 of 142

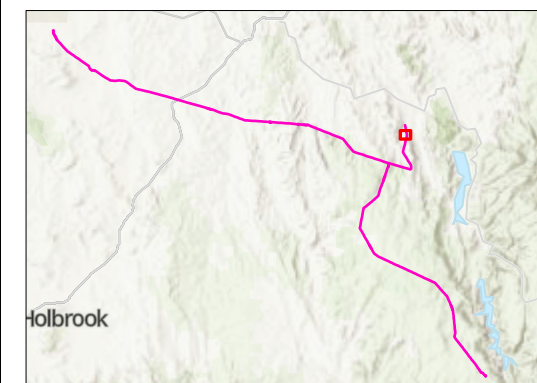
FOR INFORMATION ONLY



Datum: GDA2020 MGA55
Scale: 1:6,000 (when printed at A3)

Legend

- | | | | |
|---|--|---|--|
|  | Tower Centres - EIS
Approved Layout (Red
Text) |  | HLW TCZ |
| | |  | HLW ECZ |
|  | HLW Tower Centres -
Final Layout (Blue
Text) |  | EIS Approved TCZ |
| | |  | EIS Approved ECZ |
|  | Alignment Centreline -
EIS Approved Layout |  | EIS Approved Hazard
tree Zone (HTZ) |
|  | HLW Alignment
Centreline - Final
Layout |  | HLW Hazard tree
Zone (HTZ) |
|  | Subject to Consistency
assessment and
further update |  | EIS Project Footprint
V13.2 |



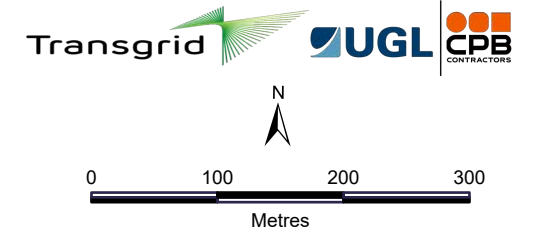
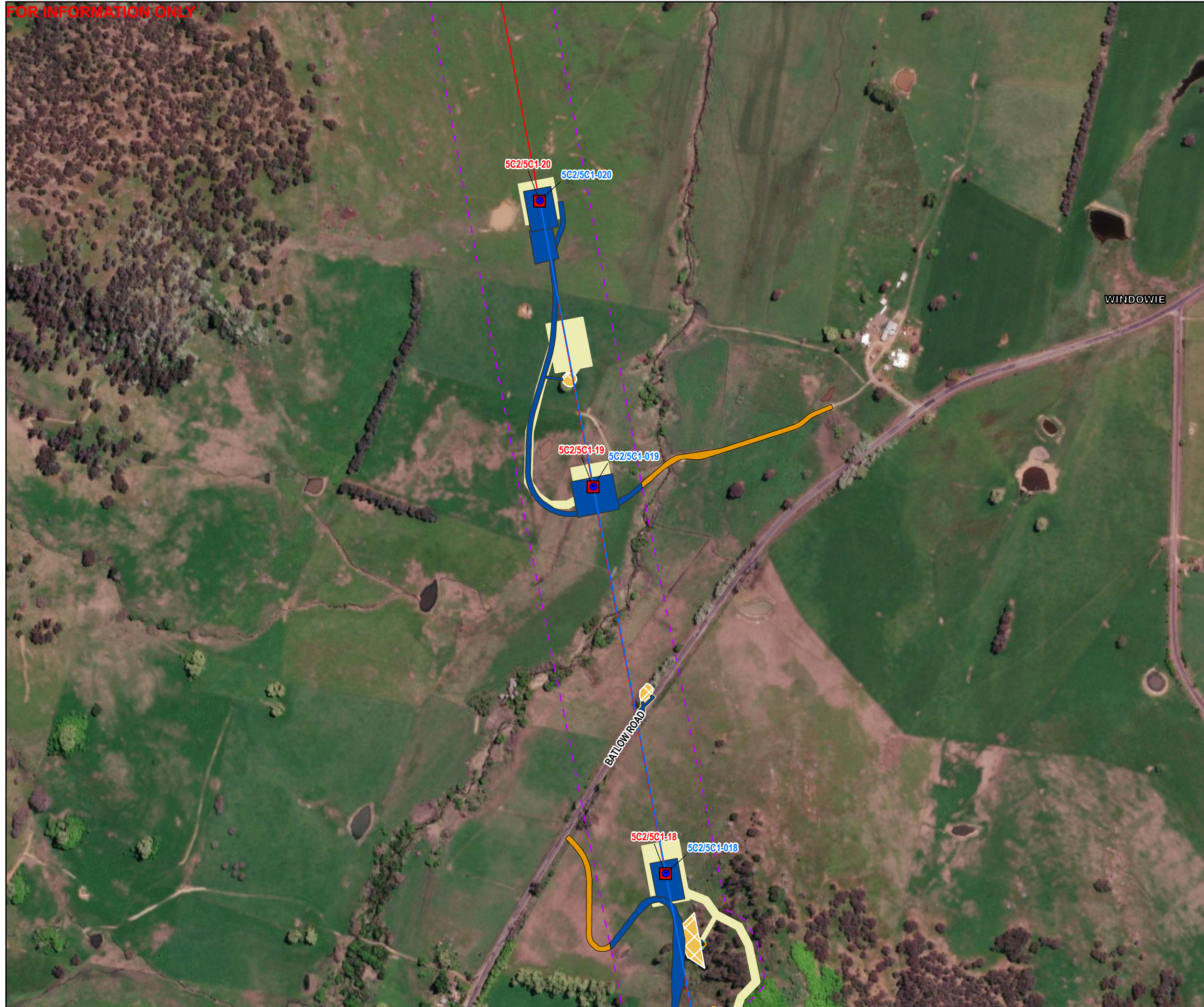
© HumeLink West JV. All rights reserved.
HumeLink West JV has prepared this document for the sole use of the Employer (Transgrid) and specifically for use on HumeLink West Project. No other party should rely on this document without the prior written consent of HumeLink West JV. HumeLink West JV undertakes no duty, nor accepts any responsibility, to any third party who may rely upon or use this document.

World Hillshade: Esri, CGIAR
World Topographic Map: Sources: Esri, TomTom, Garmin, FAO, NOAA, USGS, © OpenStreetMap contributors, and the GIS User Community
World Imagery: Maxar

DRAWN:	GK
REVIEWED:	AL
VERIFIED:	EK
APPROVED:	CM
REV:	H
DATE:	25/09/2025
DESCRIPTION:	Issued for Internal Review
DOCUMENT NO:	HLW Final Layout Plans Stage3B(i)b Rev 00













HLW Final Layout Plans
Stage 3B(i)b Rev00
Map 82 of 142

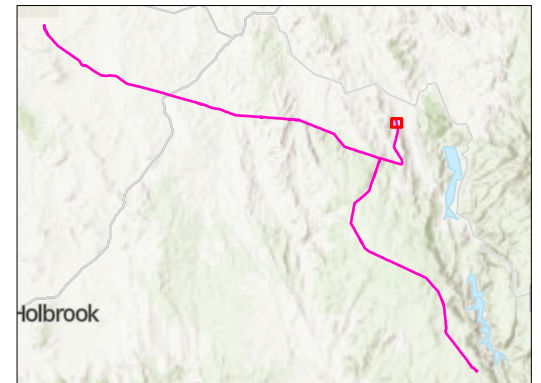
FOR INFORMATION ONLY



Datum: GDA2020 MGA55
Scale: 1:6,000 (when printed at A3)

Legend

- | | | | |
|---|--|---|--|
|  | Tower Centres - EIS
Approved Layout (Red
Text) |  | HLW TCZ |
| | |  | HLW ECZ |
|  | HLW Tower Centres -
Final Layout (Blue
Text) |  | EIS Approved TCZ |
| | |  | EIS Approved ECZ |
|  | Alignment Centreline -
EIS Approved Layout |  | EIS Approved Hazard
tree Zone (HTZ) |
|  | HLW Alignment
Centreline - Final
Layout |  | HLW Hazard tree
Zone (HTZ) |
|  | Subject to Consistency
assessment and
further update |  | EIS Project Footprint
V13.2 |



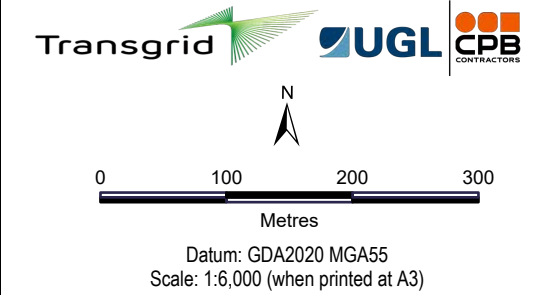
© HumeLink West JV. All rights reserved.

World Hillshade: Esri, CGIAR
World Topographic Map: Sources: Esri, TomTom, Garmin, FAO, NOAA, USGS, © OpenStreetMap contributors, and the GIS User Community
World Imagery: Maxar










DRAWN:	GK
REVIEWED:	AL
VERIFIED:	EK
APPROVED:	CM
REV:	H
DATE:	25/09/2025
DESCRIPTION:	Issued for Internal Review
DOCUMENT NO:	HLW Final Layout Plans Stage3B(i)(b Rev00

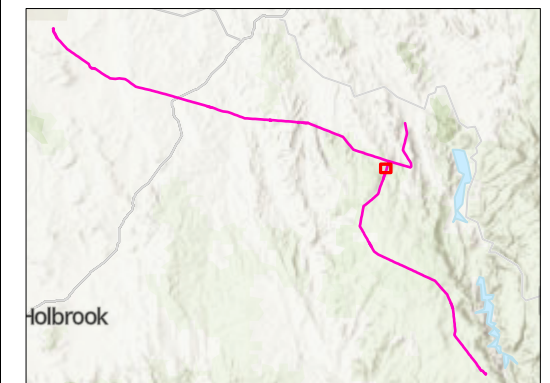
**HLW Final Layout Plans
Stage 3B(i)b Rev00
Map 83 of 142**

FOR INFORMATION ONLY



Legend

-
-  Tower Centres - EIS Approved Layout (Red Text)
 HLW Tower Centres - Final Layout (Blue Text)
 Alignment Centreline - EIS Approved Layout
 HLW Alignment Centreline - Final Layout
 HLW TCZ
 HLW ECZ
 EIS Approved TCZ
 EIS Approved ECZ
 EIS Project Footprint V13.2



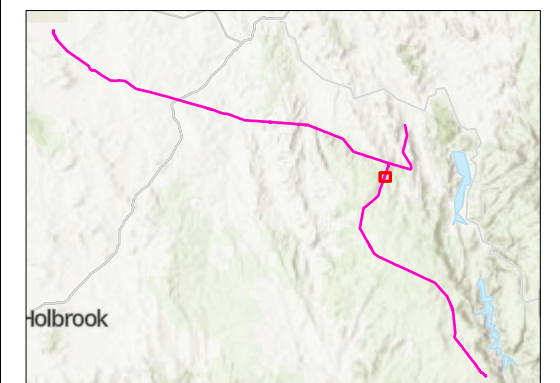
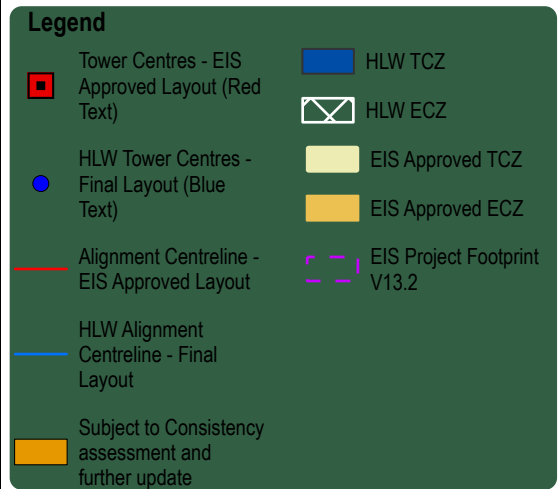
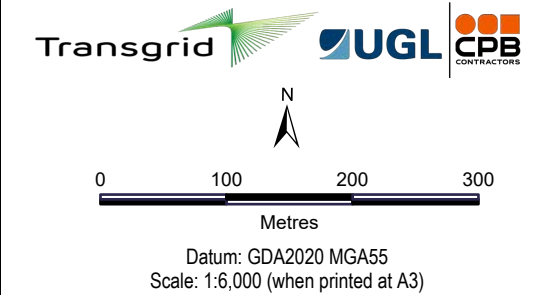
© HumeLink West JV. All rights reserved.
HumeLink West JV has prepared this document for the sole use of the Employer (Transgrid) and specifically for use on HumeLink West Project. No other party should rely on this document without the prior written consent of HumeLink West JV. HumeLink West JV undertakes no duty, nor accepts any responsibility, to any third party who may rely upon or use this document.

World Hillshade: Esri, CGIAR
World Topographic Map: Sources: Esri, TomTom, Garmin, FAO, NOAA, USGS, © OpenStreetMap contributors, and the GIS User Community
World Imagery: Maxar

DRAWN:	GK	HLW Final Layout Plans Stage 3B(i)b Rev00 Map 84 of 142
REVIEWED:	AL	
VERIFIED:	EK	
APPROVED:	CM	
REV:	H	
DATE:	25/09/2025	
DESCRIPTION:	Issued for Internal Review	
DOCUMENT NO:	HLW Final Layout Plans Stage3B(i)b Rev00	

**HLW Final Layout Plans
Stage 3B(i)b Rev00
Map 84 of 142**

FOR INFORMATION ONLY



© HumeLink West JV. All rights reserved.

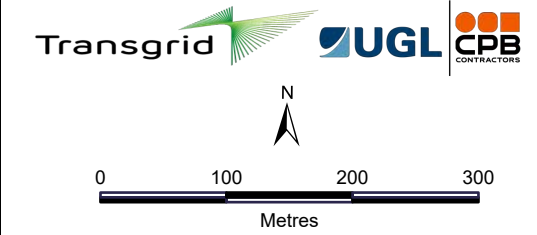
HumeLink West JV has prepared this document for the sole use of the Employer (Transgrid) and specifically for use on HumeLink West Project. No other party should rely on this document without the prior written consent of HumeLink West JV. HumeLink West JV undertakes no duty, nor accepts any responsibility, to any third party who may rely upon or use this document.

World Hillshade: Esri, CGIAR
World Topographic Map: Sources: Esri, TomTom, Garmin, FAO, NOAA, USGS, © OpenStreetMap contributors, and the GIS User Community
World Imagery: Maxar

DRAWN:	GK	HLW Final Layout Plans Stage 3B(i)b Rev00 Map 85 of 142
REVIEWED:	AL	
VERIFIED:	EK	
APPROVED:	CM	
REV:	H	
DATE:	25/09/2025	
DESCRIPTION:	Issued for Internal Review	
DOCUMENT NO:	HLW Final Layout Plans Stage3B(i)b Rev00	

HLW Final Layout Plans
Stage 3B(i)b Rev00
Map 85 of 142

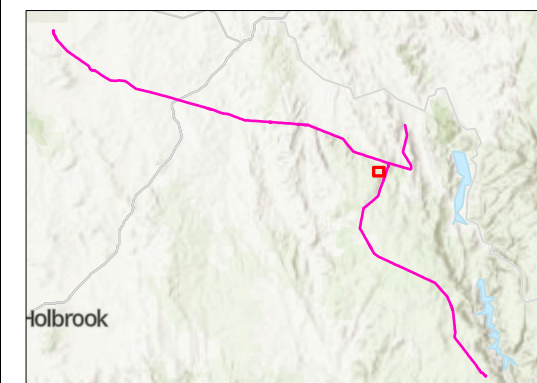
FOR INFORMATION ONLY



Datum: GDA2020 MGA55
Scale: 1:6,000 (when printed at A3)

Legend

- HLW TCZ
 - HLW ECZ
 - EIS Approved TCZ
 - EIS Project Footprint
- V13.2



© HumeLink West JV. All rights reserved.

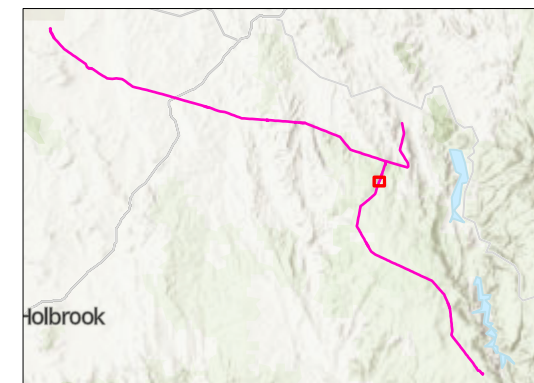
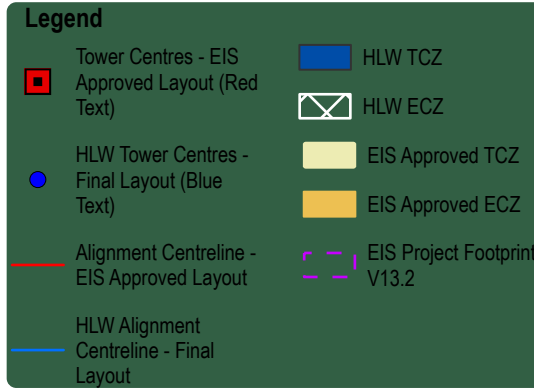
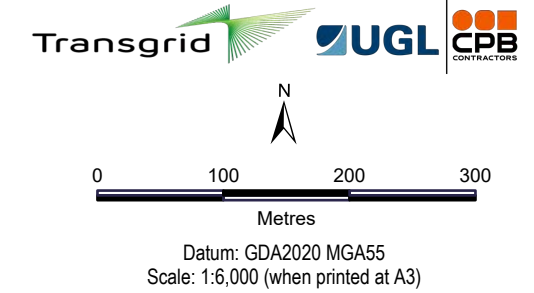
HumeLink West JV has prepared this document for the sole use of the Employer (Transgrid) and specifically for use on HumeLink West Project. No other party should rely on this document without the prior written consent of HumeLink West JV. HumeLink West JV undertakes no duty, nor accepts any responsibility, to any third party who may rely upon or use this document.

World Hillshade: Esri, CGIAR
World Topographic Map: Sources: Esri, TomTom, Garmin, FAO, NOAA, USGS, © OpenStreetMap contributors, and the GIS User Community
World Imagery: Maxar

DRAWN:	GK
REVIEWED:	AL
VERIFIED:	EK
APPROVED:	CM
REV:	H
DATE:	25/09/2025
DESCRIPTION:	Issued for Internal Review
DOCUMENT NO:	HLW Final Layout Plans Stage3B(j)b Rev00

**HLW Final Layout Plans
Stage 3B(i)b Rev00
Map 86 of 142**

FOR INFORMATION ONLY



© HumeLink West JV. All rights reserved.

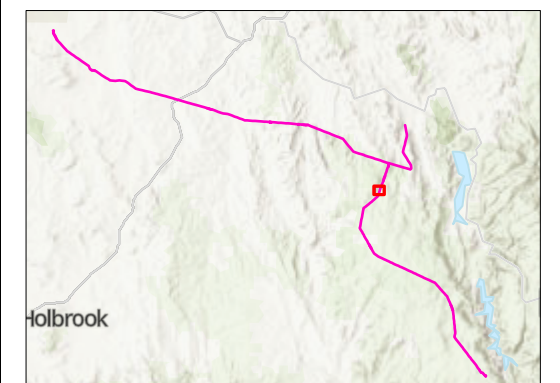
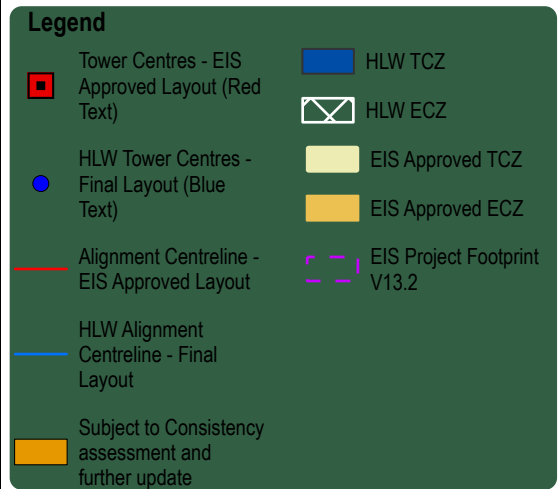
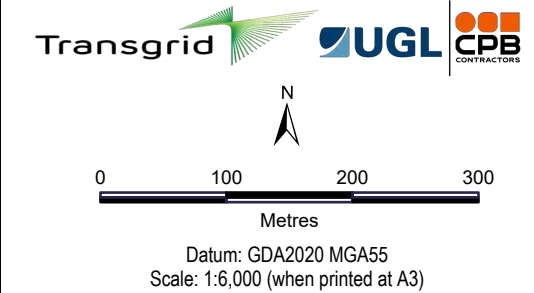
HumeLink West JV has prepared this document for the sole use of the Employer (Transgrid) and specifically for use on HumeLink West Project. No other party should rely on this document without the prior written consent of HumeLink West JV. HumeLink West JV undertakes no duty, nor accepts any responsibility, to any third party who may rely upon or use this document.

World Hillshade: Esri, CGIAR
World Topographic Map: Sources: Esri, TomTom, Garmin, FAO, NOAA, USGS, © OpenStreetMap contributors, and the GIS User Community
World Imagery: Maxar

DRAWN:	GK	HLW Final Layout Plans Stage 3B(i)b Rev00 Map 87 of 142
REVIEWED:	AL	
VERIFIED:	EK	
APPROVED:	CM	
REV:	H	
DATE:	25/09/2025	
DESCRIPTION:	Issued for Internal Review	
DOCUMENT NO:	HLW Final Layout Plans Stage3B(i)b Rev00	

**HLW Final Layout Plans
Stage 3B(i)b Rev00
Map 87 of 142**

FOR INFORMATION ONLY



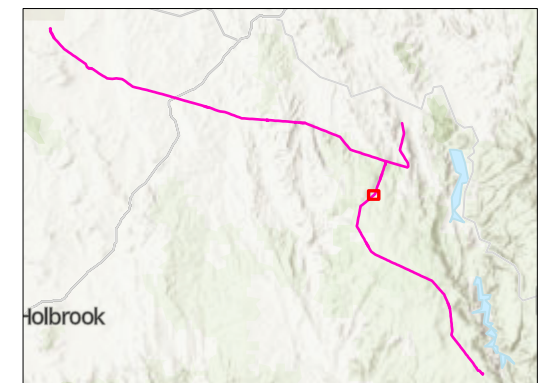
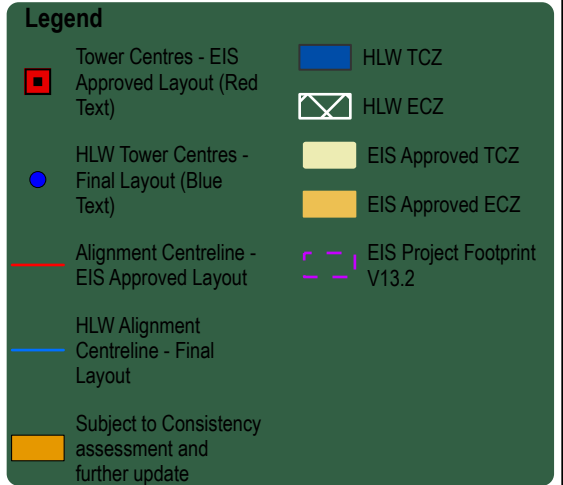
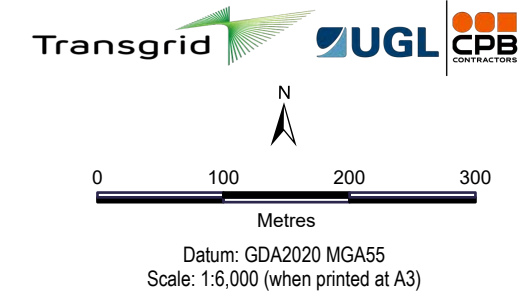
© HumeLink West JV. All rights reserved.
HumeLink West JV has prepared this document for the sole use of the Employer (Transgrid) and specifically for use on HumeLink West Project. No other party should rely on this document without the prior written consent of HumeLink West JV. HumeLink West JV undertakes no duty, nor accepts any responsibility, to any third party who may rely upon or use this document.

World Hillshade: Esri, CGIAR
World Topographic Map: Sources: Esri, TomTom, Garmin, FAO, NOAA, USGS, © OpenStreetMap contributors, and the GIS User Community
World Imagery: Maxar

DRAWN:	GK	HLW Final Layout Plans Stage 3B(i)b Rev00 Map 88 of 142
REVIEWED:	AL	
VERIFIED:	EK	
APPROVED:	CM	
REV:	H	
DATE:	25/09/2025	
DESCRIPTION:	Issued for Internal Review	
DOCUMENT NO:	HLW Final Layout Plans Stage3B(i)b Rev00	

**HLW Final Layout Plans
Stage 3B(i)b Rev00
Map 88 of 142**

FOR INFORMATION ONLY



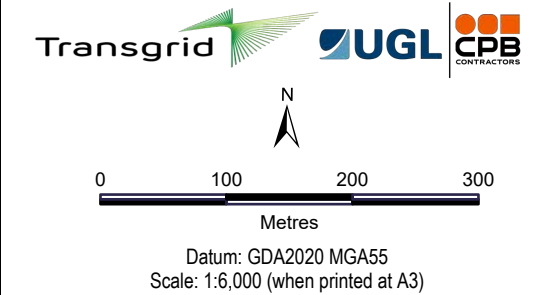
© HumeLink West JV. All rights reserved.
HumeLink West JV has prepared this document for the sole use of the Employer (Transgrid) and specifically for use on HumeLink West Project. No other party should rely on this document without the prior written consent of HumeLink West JV. HumeLink West JV undertakes no duty, nor accepts any responsibility, to any third party who may rely upon or use this document.

World Hillshade: Esri, CGIAR
World Topographic Map: Sources: Esri, TomTom, Garmin, FAO, NOAA, USGS, © OpenStreetMap contributors, and the GIS User Community
World Imagery: Maxar













DRAWN:	GK
REVIEWED:	AL
VERIFIED:	EK
APPROVED:	CM
REV:	H
DATE:	25/09/2025
DESCRIPTION:	Issued for Internal Review
DOCUMENT NO:	HLW Final Layout Plans Stage3B(I)jb Rev00

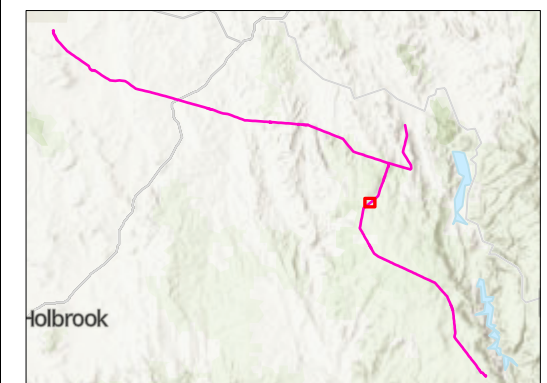
**HLW Final Layout Plans
Stage 3B(i)b Rev00
Map 89 of 142**

FOR INFORMATION ONLY



Legend

- | | | | |
|---|--|---|--|
|  | Tower Centres - EIS
Approved Layout (Red
Text) |  | HLW TCZ |
|  | HLW Tower Centres -
Final Layout (Blue
Text) |  | HLW ECZ |
|  | Alignment Centreline -
EIS Approved Layout |  | EIS Approved TCZ |
|  | HLW Alignment
Centreline - Final
Layout |  | EIS Approved ECZ |
|  | Subject to Consistency
assessment and
further update |  | EIS Approved Hazard
tree Zone (HTZ) |
| | |  | HLW Hazard tree
Zone (HTZ) |
| | |  | EIS Project Footprint
V13.2 |



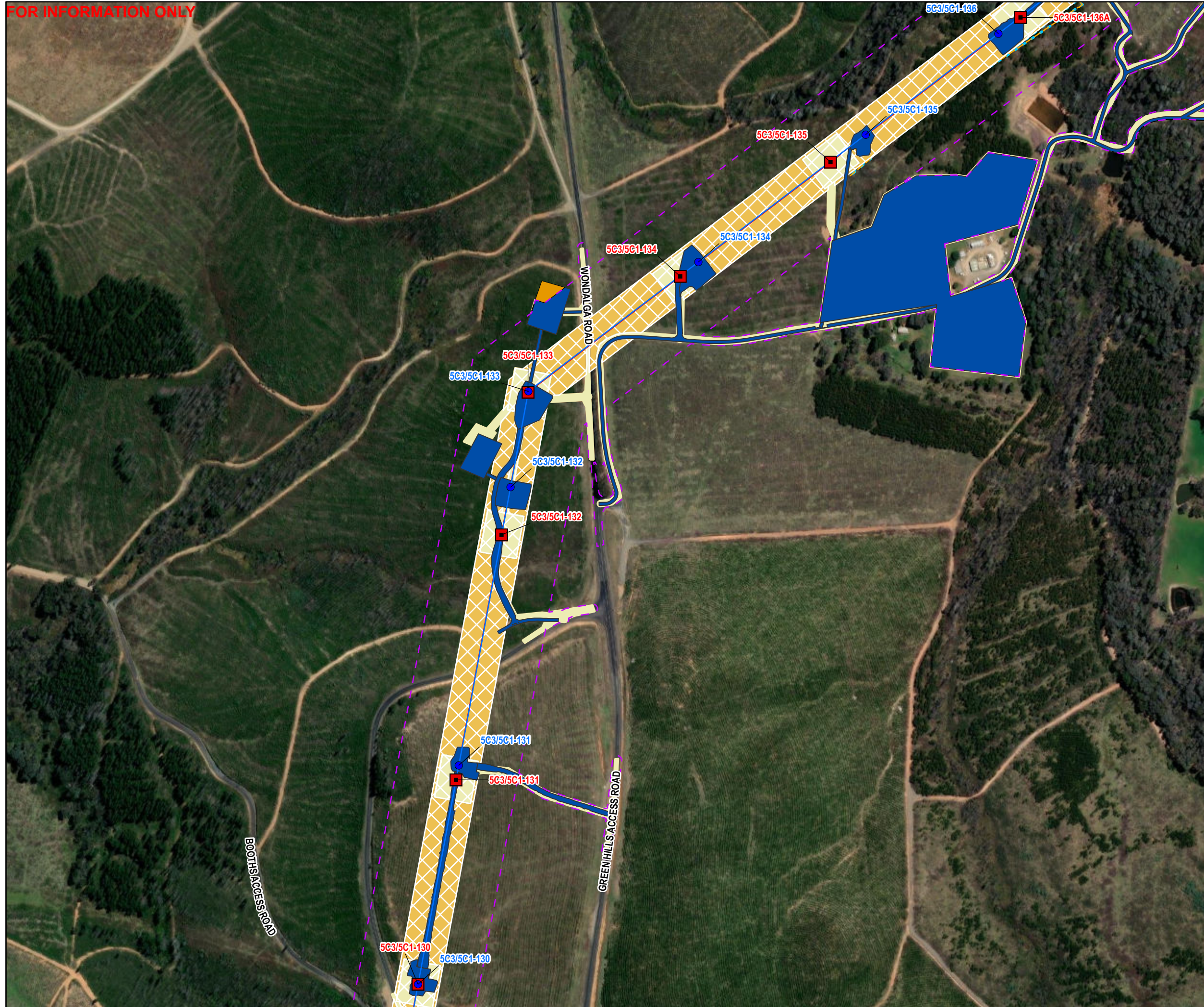
© HumeLink West JV. All rights reserved.
HumeLink West JV has prepared this document for the sole use of the Employer (Transgrid) and specifically for use on HumeLink West Project. No other party should rely on this document without the prior written consent of HumeLink West JV. HumeLink West JV undertakes no duty, nor accepts any responsibility, to any third party who may rely upon or use this document.




World Hillshade: Esri, CGIAR
World Topographic Map: Sources: Esri, TomTom, Garmin, FAO, NOAA, USGS, © OpenStreetMap contributors, and the GIS User Community
World Imagery: Maxar


DRAWN:	GK
REVIEWED:	AL
VERIFIED:	EK
APPROVED:	CM
REV:	H
DATE:	25/09/2025
DESCRIPTION:	Issued for Internal Review
DOCUMENT NO:	HLW Final Layout Plans Stage3B(I)jb Rev00


**HLW Final Layout Plans
Stage 3B(i)b Rev00
Map 90 of 142**

FOR INFORMATION ONLY








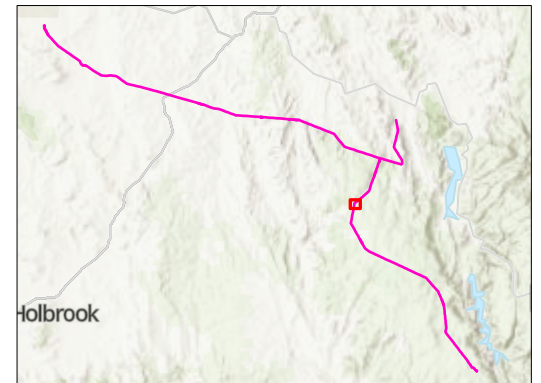




Datum: GDA2020 MGA55
 Scale: 1:6,000 (when printed at A3)

Legend

- | | | | |
|---|--|---|--|
|  | Tower Centres - EIS
Approved Layout (Red
Text) |  | HLW TCZ |
|  | HLW Tower Centres -
Final Layout (Blue
Text) |  | HLW ECZ |
|  | Alignment Centreline -
EIS Approved Layout |  | EIS Approved TCZ |
|  | HLW Alignment
Centreline - Final
Layout |  | EIS Approved ECZ |
| | |  | EIS Approved Hazard
tree Zone (HTZ) |
| | |  | HLW Hazard tree
Zone (HTZ) |
|  | Subject to Consistency
assessment and
further update |  | EIS Project Footprint
V13.2 |



© HumeLink West JV. All rights reserved.

HumeLink West JV has prepared this document for the sole use of the Employer (Transgrid) and specifically for use on HumeLink West Project. No other party should rely on this document without the prior written consent of HumeLink West JV. HumeLink West JV undertakes no duty, nor accepts any responsibility, to any third party who may rely upon or use this document.

World Hillshade: Esri, CGIAR
World Topographic Map: Sources: Esri, TomTom, Garmin, FAO, NOAA, USGS, © OpenStreetMap contributors, and the GIS User Community
World Imagery: Maxar

DRAWN:	GK	HLW Final Layout Plan: Stage 3B(i)b Rev00 Map 91 of 142
REVIEWED:	AL	
VERIFIED:	EK	
APPROVED:	CM	
REV:	H	
DATE:	25/09/2025	
DESCRIPTION:	Issued for Internal Review	
DOCUMENT NO:	HLW Final Layout Plans Stage3B(i)b Rev00	

**HLW Final Layout Plan:
Stage 3B(i)b Rev00
Map 91 of 142**

FOR INFORMATION ONLY



Transgrid

UGL

CPB

CONTRACTORS

N

0100200300

Metres

Datum: GDA2020 MGA55
Scale: 1:6,000 (when printed at A3)

Legend

Tower Centres - EIS

Approved Layout (Red Text)

HLW Tower Centres - Final Layout (Blue Text)

Alignment Centreline - EIS Approved Layout

HLW Alignment Centreline - Final Layout

HLW TCZ

HLW ECZ

EIS Approved TCZ

EIS Approved ECZ

EIS Approved Hazard tree Zone (HTZ)

HLW Hazard tree Zone (HTZ)

EIS Project Footprint V13.2

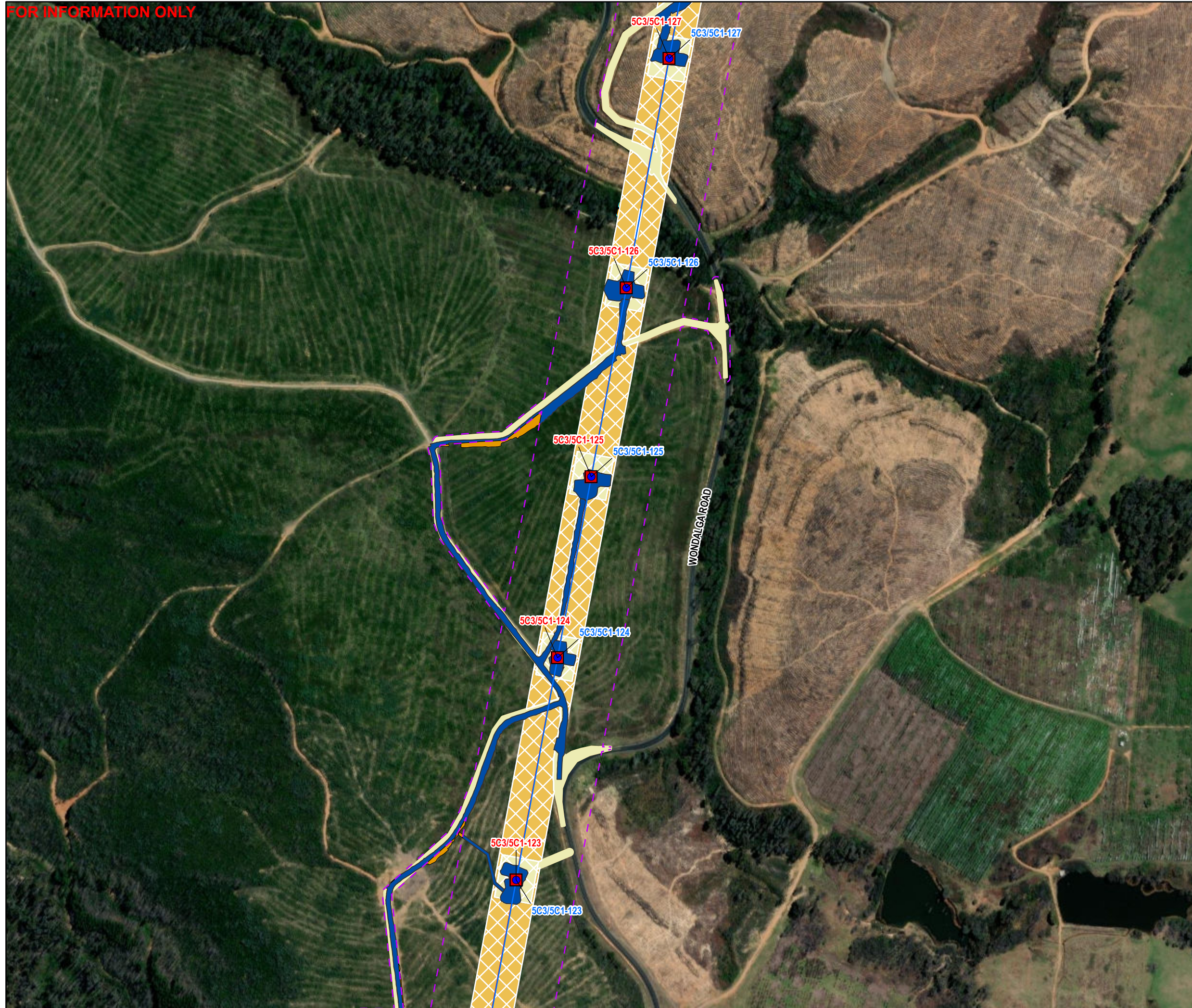
© HumeLink West JV. All rights reserved.
HumeLink West JV has prepared this document for the sole use of the Employer (Transgrid) and specifically for use on HumeLink West Project. No other party should rely on this document without the prior written consent of HumeLink West JV. HumeLink West JV undertakes no duty, nor accepts any responsibility, to any third party who may rely upon or use this document.




World Hillshade: Esri, CGIAR
World Topographic Map: Sources: Esri, TomTom, Garmin, FAO, NOAA, USGS, © OpenStreetMap contributors, and the GIS User Community
World Imagery: Maxar

DRAWN:	GK	HLW Final Layout Plans Stage 3B(i)b Rev00 Map 92 of 142
REVIEWED:	AL	
VERIFIED:	EK	
APPROVED:	CM	
REV:	H	
DATE:	25/09/2025	
DESCRIPTION:	Issued for Internal Review	
DOCUMENT NO:	HLW Final Layout Plans Stage3B(i)b Rev00	

G:\Projects\HumeLink\20_Maps\20250529_FinalLayoutPlans_DeptofPlanning\20250915_ECZ_Mod\ECZMod.aprx (Final_Layout_Plans_REV_G_20250919) Date Saved: 25/09/2025 User Name: geeta.kumar

FOR INFORMATION ONLY



Transgrid   




N

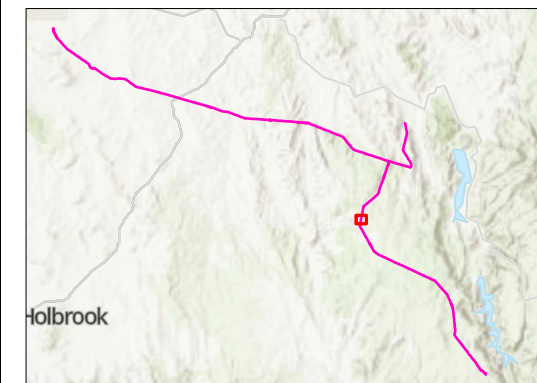
0 100 200 300

Metres

Datum: GDA2020 MGA55
Scale: 1:6,000 (when printed at A3)

Legend

- | | | | |
|---|--|---|--|
|  | Tower Centres - EIS
Approved Layout (Red
Text) |  | HLW TCZ |
| | |  | HLW ECZ |
|  | HLW Tower Centres -
Final Layout (Blue
Text) |  | EIS Approved TCZ |
| | |  | EIS Approved ECZ |
|  | Alignment Centreline -
EIS Approved Layout |  | EIS Approved Hazard
tree Zone (HTZ) |
|  | HLW Alignment
Centreline - Final
Layout |  | HLW Hazard tree
Zone (HTZ) |
|  | Subject to Consistency
assessment and
further update |  | EIS Project Footprint
V13.2 |



© HumeLink West JV. All rights reserved.

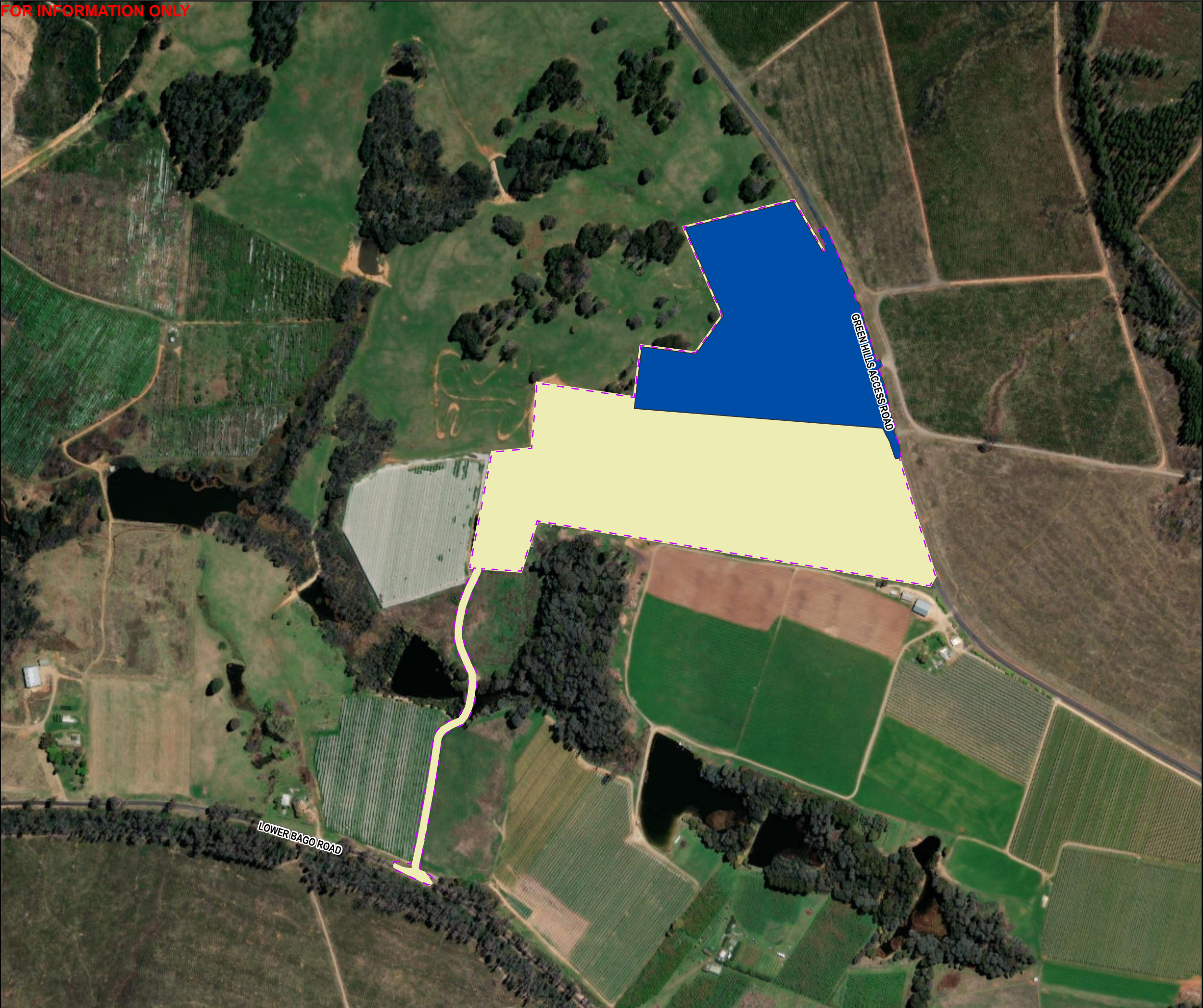
HumeLink West JV has prepared this document for the sole use of the Employer (Transgrid) and specifically for use on HumeLink West Project. No other party should rely on this document without the prior written consent of HumeLink West JV. HumeLink West JV undertakes no duty, nor accepts any responsibility, to any third party who may rely upon or use this document.

World Hillshade: Esri, CGIAR
World Topographic Map: Sources: Esri, TomTom, Garmin, FAO, NOAA, USGS, © OpenStreetMap contributors, and the GIS User Community
World Imagery: Maxar

DRAWN:	GK
REVIEWED:	AL
VERIFIED:	EK
APPROVED:	CM
REV:	H
DATE:	25/09/2025
DESCRIPTION:	Issued for Internal Review
DOCUMENT NO:	HLW Final Layout Plans Stage3B(1)Rev 000

HLW Final Layout Plans
Stage 3B(i)b Rev00
Map 93 of 142

FOR INFORMATION ONLY



Transgrid

UGL

CPB
CONTRACTORS

N

0100200300

Metres

Datum: GDA2020 MGA55

Scale: 1:6,000 (when printed at A3)

Legend

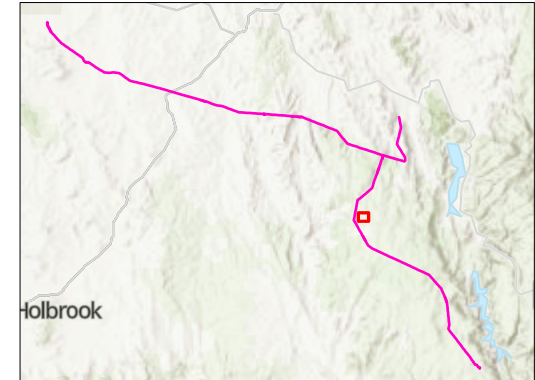
Subject to Consistency assessment and further update

HLW TCZ

HLW ECZ

EIS Approved TCZ

EIS Project Footprint V13.2



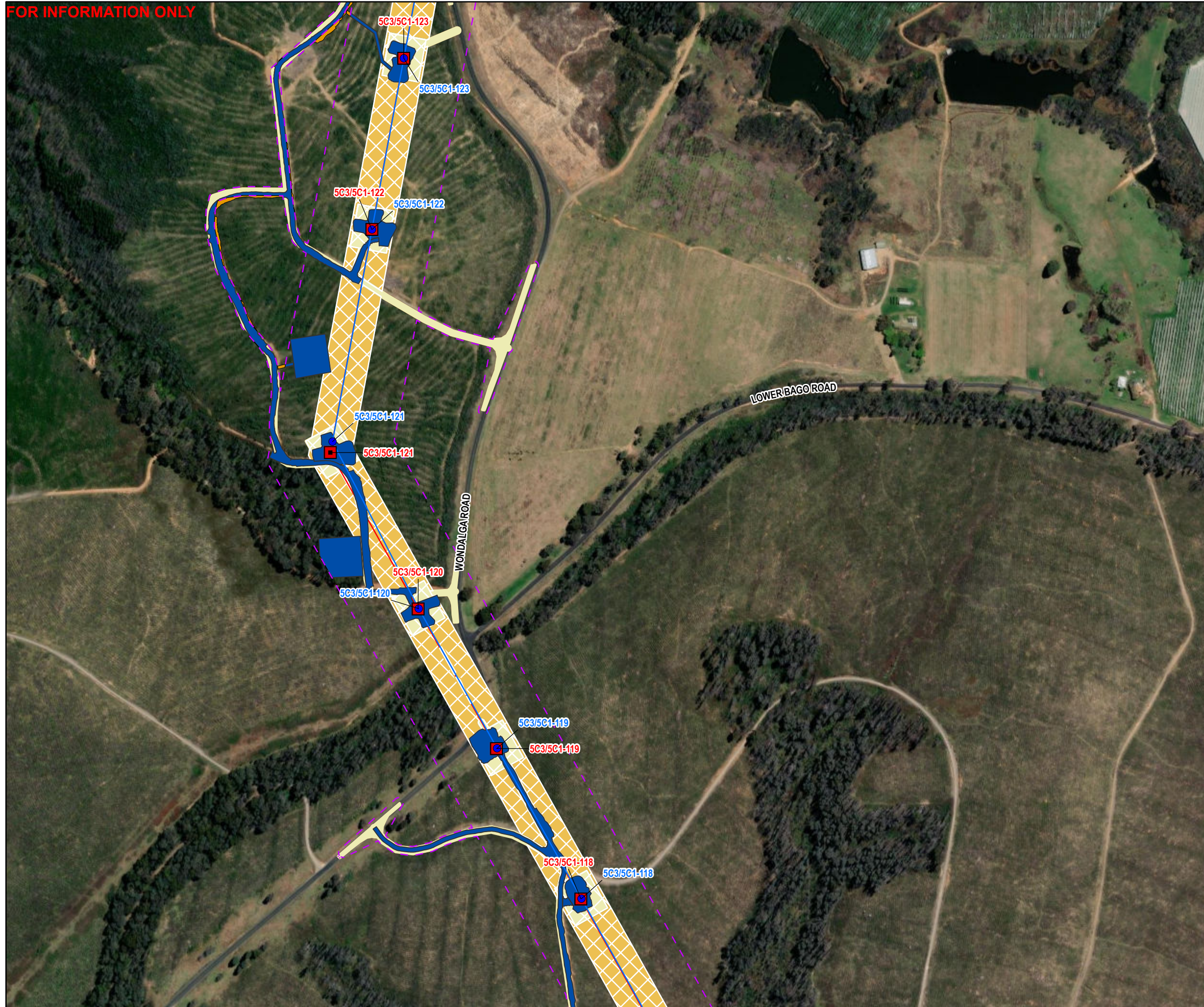
© HumeLink West JV. All rights reserved.
HumeLink West JV has prepared this document for the sole use of the Employer (Transgrid) and specifically for use on HumeLink West Project. No other party should rely on this document without the prior written consent of HumeLink West JV. HumeLink West JV undertakes no duty, nor accepts any responsibility, to any third party who may rely upon or use this document.


World Hillshade: Esri, CGIAR
World Topographic Map: Sources: Esri, TomTom, Garmin, FAO, NOAA, USGS, © OpenStreetMap contributors, and the GIS User Community
World Imagery: Maxar

DRAWN:	GK
REVIEWED:	AL
VERIFIED:	EK
APPROVED:	CM
REV:	H
DATE:	25/09/2025
DESCRIPTION:	Issued for Internal Review
DOCUMENT NO:	HLW Final Layout Plans Stage3B(i)b Rev00

HLW Final Layout Plans
Stage 3B(i)b Rev00
Map 94 of 142




FOR INFORMATION ONLY

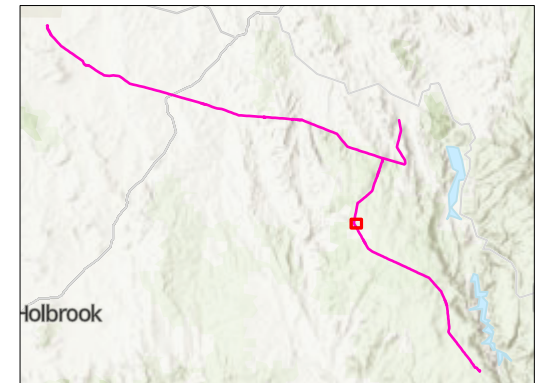




Trenching and Shoring Plan
 Datum: GDA2020 MGA55
 Scale: 1:6,000 (when printed at A3)

Legend

-
-  Tower Centres - EIS Approved Layout (Red Text)
 HLW Tower Centres - Final Layout (Blue Text)
 Alignment Centreline - EIS Approved Layout
 HLW Alignment Centreline - Final Layout
 Subject to Consistency assessment and further update
 HLW TCZ
 HLW ECZ
 EIS Approved TCZ
 EIS Approved ECZ
 EIS Project Footprint V13.2



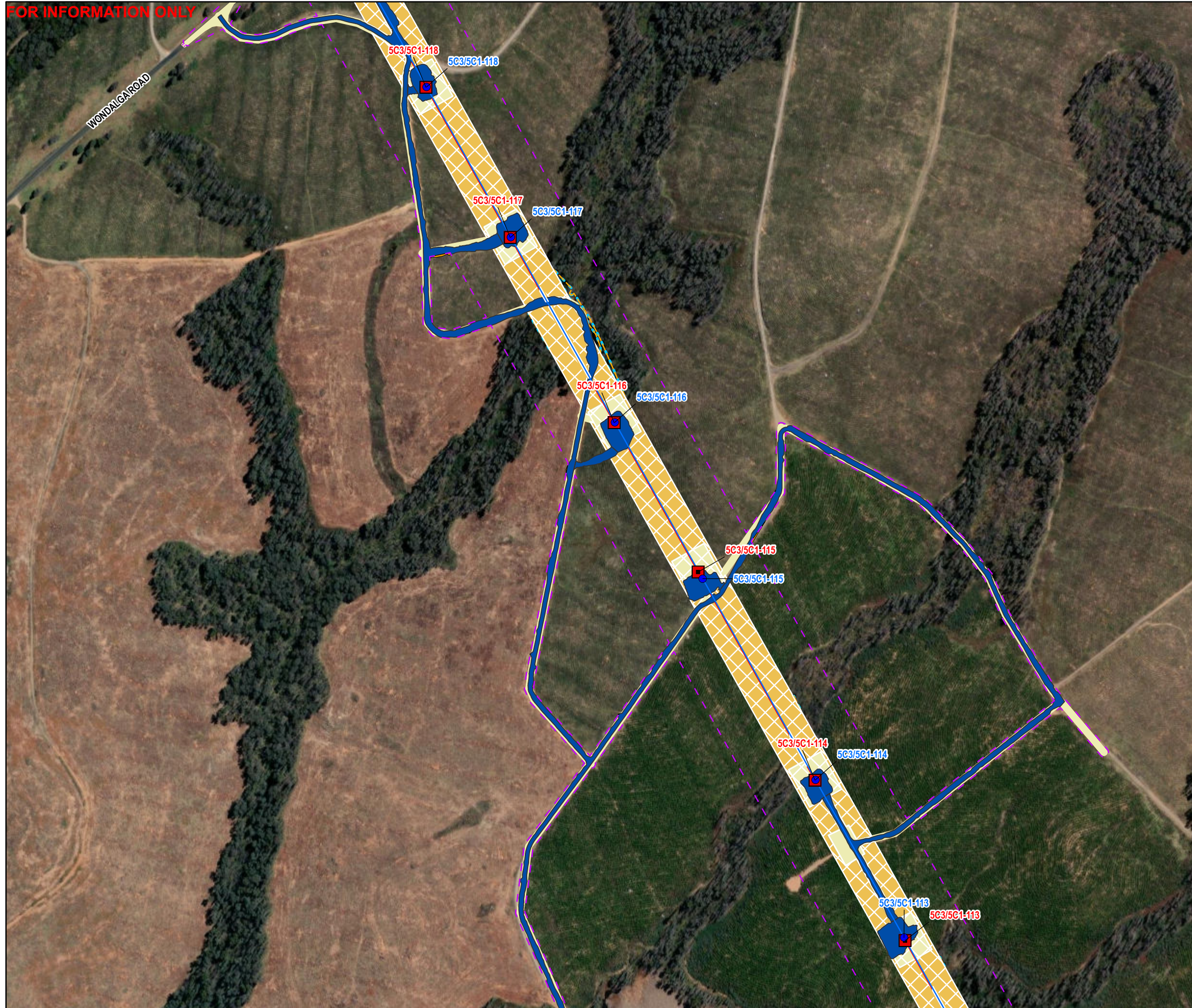
© Humelink West JV. All rights reserved.
Humelink West JV has prepared this document for the sole use of the Employer (Transgrid) and specifically for use on Humelink West Project. No other party should rely on this document without the prior written consent of Humelink West JV. Humelink West JV undertakes no duty, nor accepts any responsibility, to any third party who may rely upon or use this document.




World Hillshade: Esri, CGIAR
World Topographic Map: Sources: Esri, TomTom, Garmin, FAO, NOAA, USGS, © OpenStreetMap contributors, and the GIS User Community
World Imagery: Maxar

DRAWN:	GK	HLW Final Layout Plan Stage 3B(i)b Rev00 Map 95 of 142
REVIEWED:	AL	
VERIFIED:	EK	
APPROVED:	CM	
REV:	H	
DATE:	25/09/2025	
DESCRIPTION:	Issued for Internal Review	
DOCUMENT NO:	HLW Final Layout Plans Stage3B(i)b Rev00	

**HLW Final Layout Plan
Stage 3B(i)b Rev00
Map 95 of 142**

FOR INFORMATION ONLY



Transgrid   













N

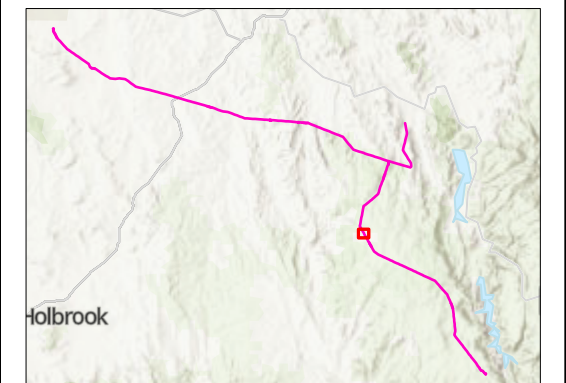
0 100 200 300

Metres

Datum: GDA2020 MGA55
Scale: 1:6,000 (when printed at A3)

Legend

- | | | | |
|---|--|---|--|
|  | Tower Centres - EIS
Approved Layout (Red
Text) |  | HLW TCZ |
| | |  | HLW ECZ |
|  | HLW Tower Centres -
Final Layout (Blue
Text) |  | EIS Approved TCZ |
| | |  | EIS Approved ECZ |
|  | Alignment Centreline -
EIS Approved Layout |  | EIS Approved Hazard
tree Zone (HTZ) |
|  | HLW Alignment
Centreline - Final
Layout |  | HLW Hazard tree
Zone (HTZ) |
|  | Subject to Consistency
assessment and
further update |  | EIS Project Footprint
V13.2 |



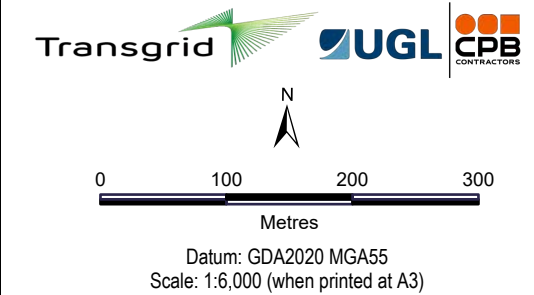
© HumeLink West JV. All rights reserved.
HumeLink West JV has prepared this document for the sole use of the Employer (Transgrid) and specifically for use on HumeLink West Project. No other party should rely on this document without the prior written consent of HumeLink West JV. HumeLink West JV undertakes no duty, nor accepts any responsibility, to any third party who may rely upon or use this document.

World Hillshade: Esri, CGIAR
World Topographic Map: Sources: Esri, TomTom, Garmin, FAO, NOAA, USGS, © OpenStreetMap contributors, and the GIS User Community
World Imagery: Maxar













DRAWN:	GK	HLW Final Layout Plans Stage 3B(i)b Rev00 Map 96 of 142
REVIEWED:	AL	
VERIFIED:	EK	
APPROVED:	CM	
REV:	H	
DATE:	25/09/2025	
DESCRIPTION:	Issued for Internal Review	
DOCUMENT NO:	HLW Final Layout Plans Stage3B(i)b Rev00	

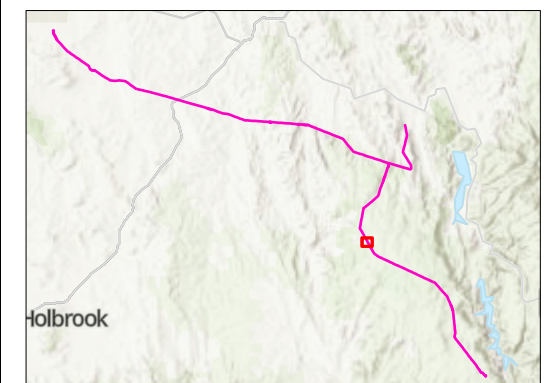
**HLW Final Layout Plans
Stage 3B(i)b Rev00
Map 96 of 142**

FOR INFORMATION ONLY



Legend

- | | | | |
|---|--|---|--|
|  | Tower Centres - EIS
Approved Layout (Red
Text) |  | HLW TCZ |
| | |  | HLW ECZ |
|  | HLW Tower Centres -
Final Layout (Blue
Text) |  | EIS Approved TCZ |
| | |  | EIS Approved ECZ |
|  | Alignment Centreline -
EIS Approved Layout |  | EIS Approved Hazard
tree Zone (HTZ) |
|  | HLW Alignment
Centreline - Final
Layout |  | HLW Hazard tree
Zone (HTZ) |
|  | Subject to Consistency
assessment and
further update |  | EIS Project Footprint
V13.2 |



© HumeLink West JV. All rights reserved.
HumeLink West JV has prepared this document for the sole use of the Employer (Transgrid) and specifically for use on HumeLink West Project. No other party should rely on this document without the prior written consent of HumeLink West JV. HumeLink West JV undertakes no duty, nor accepts any responsibility, to any third party who may rely upon or use this document.

World Hillshade: Esri, CGIAR
World Topographic Map: Sources: Esri, TomTom, Garmin, FAO, NOAA, USGS, © OpenStreetMap contributors, and the GIS User Community
World Imagery: Maxar

DRAWN:	GK
REVIEWED:	AL
VERIFIED:	EK
APPROVED:	CM
REV:	H
DATE:	25/09/2025
DESCRIPTION:	Issued for Internal Review
DOCUMENT NO:	HLW Final Layout Plans Stage3B(i)jb Rev00

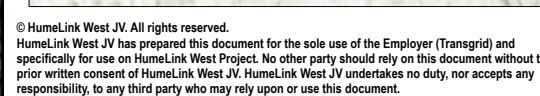
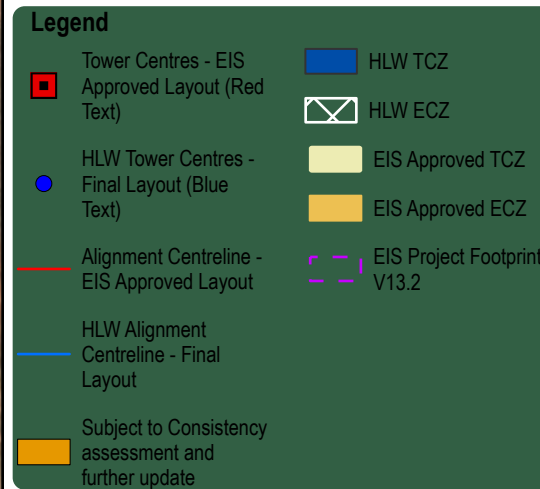
HLW Final Layout Plans
Stage 3B(i)b Rev00
Map 97 of 142

FOR INFORMATION ONLY

The map displays a proposed pipeline route, highlighted in yellow with a white grid pattern, running diagonally across a landscape of green fields and dark forests. The route is flanked by dashed purple lines. Key infrastructure points are marked with blue circles and red squares, each accompanied by a label:

- 5C3/5C1-109** (red text) and **5C3/5C1-109A** (blue text) near the top left.
- 5C3/5C1-108** (red text) and **5C3/5C1-108A** (blue text) near the top center.
- 5C3/5C1-107** (red text) and **5C3/5C1-107** (blue text) near the center.
- 5C3/5C1-106** (red text) and **5C3/5C1-106** (blue text) near the bottom center.
- 5C3/5C1-105** (red text) and **5C3/5C1-105** (blue text) near the bottom right.

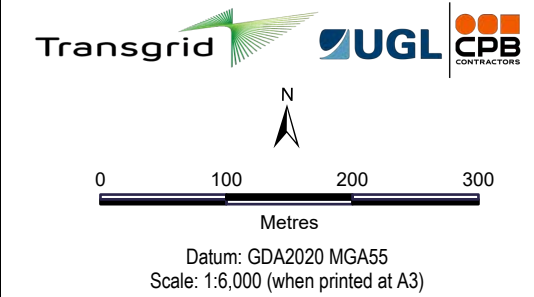
Additional labels include **5C3/5C1-109B** (blue text) near the top right, **5C3/5C1-108B** (blue text) near the top center, and **5C3/5C1-107** (blue text) near the center. The route terminates at a yellow line in the bottom right corner.















DRAWN:	GK	HLW Final Layout Plans Stage 3B(i)b Rev00 Map 98 of 142
REVIEWED:	AL	
VERIFIED:	EK	
APPROVED:	CM	
REV:	H	
DATE:	25/09/2025	
DESCRIPTION:	Issued for Internal Review	
DOCUMENT NO:	HLW Final Layout Plans Stage3B(i)b Rev00	

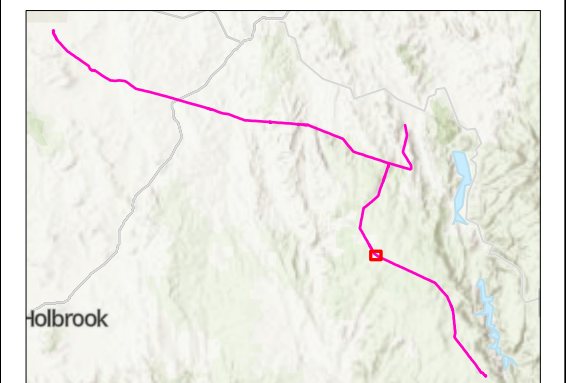
G:\Projects\HumeLink\20_Maps\20250529_FinalLayoutPlans_DeptoofPlanning\20250915_ECZ_Mod\ECZMod.aprx (Final_Layout_Plans_REV_G_20250919) Date Saved: 25/09/2025 User Name: geeta.kumar

FOR INFORMATION ONLY



Legend

- | | | | |
|---|--|---|--|
|  | Tower Centres - EIS
Approved Layout (Red
Text) |  | HLW TCZ |
| | |  | HLW ECZ |
|  | HLW Tower Centres -
Final Layout (Blue
Text) |  | EIS Approved TCZ |
| | |  | EIS Approved ECZ |
|  | Alignment Centreline -
EIS Approved Layout |  | EIS Approved Hazard
tree Zone (HTZ) |
|  | HLW Alignment
Centreline - Final
Layout |  | HLW Hazard tree
Zone (HTZ) |
|  | Subject to Consistency
assessment and
further update |  | EIS Project Footprint
V13.2 |



© HumeLink West JV. All rights reserved.
HumeLink West JV has prepared this document for the sole use of the Employer (Transgrid) and specifically for use on HumeLink West Project. No other party should rely on this document without the prior written consent of HumeLink West JV. HumeLink West JV undertakes no duty, nor accepts any responsibility, to any third party who may rely upon or use this document.

World Hillshade: Esri, CGIAR
World Topographic Map: Sources: Esri, TomTom, Garmin, FAO, NOAA, USGS, © OpenStreetMap contributors, and the GIS User Community
World Imagery: Maxar

DRAWN:	GK	HLW Final Layout Plans Stage 3B(i)b Rev00 Map 99 of 142
REVIEWED:	AL	
VERIFIED:	EK	
APPROVED:	CM	
REV:	H	
DATE:	25/09/2025	
DESCRIPTION:	Issued for Internal Review	
DOCUMENT NO:	HLW Final Layout Plans Stage3B(i)b Rev00	

HLW Final Layout Plans
Stage 3B(i)b Rev00
Map 99 of 142

FOR INFORMATION ONLY



Transgrid

UGL

CPB
CONTRACTORS

N

0100200300

Metres

Datum: GDA2020 MGA55
Scale: 1:6,000 (when printed at A3)

Legend

Tower Centres - EIS
Approved Layout (Red
Text)

HLW Tower Centres -
Final Layout (Blue
Text)

Alignment Centreline -
EIS Approved Layout

HLW Alignment
Centreline - Final
Layout

Subject to Consistency
assessment and
further update

HLW TCZ

HLW ECZ

EIS Approved TCZ

EIS Approved ECZ

EIS Approved Hazard
tree Zone(HTZ)

HLW Hazard tree
Zone(HTZ)

EIS Project Footprint
V13.2

FOR INFORMATION ONLY

5C3/5C1-101
5C3/5C1-101

5C3/5C1-100
5C3/5C1-100

5C3/5C1-99
5C3/5C1-99

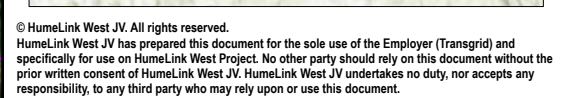
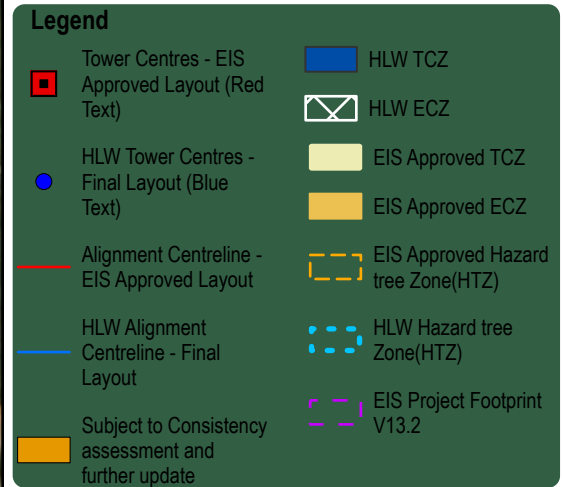
5C3/5C1-98
5C3/5C1-98

5C3/5C1-97
5C3/5C1-97

5C3/5C1-96
5C3/5C1-96

5C3/5C1-95
5C3/5C1-95

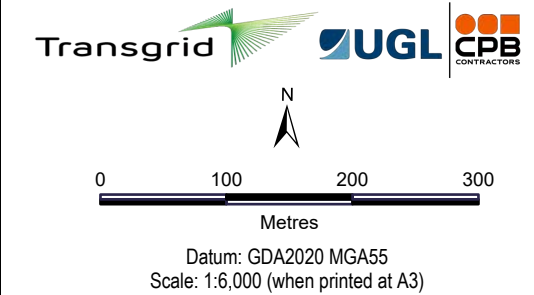
BATLOW ROAD





DRAWN:	GK	HLW Final Layout Plans Stage 3B(i)b Rev00 Map 101 of 142
REVIEWED:	AL	
VERIFIED:	EK	
APPROVED:	CM	
REV:	H	
DATE:	25/09/2025	
DESCRIPTION:	Issued for Internal Review	
DOCUMENT NO:	HLW Final Layout Plans Stage3B(i)b Rev00	

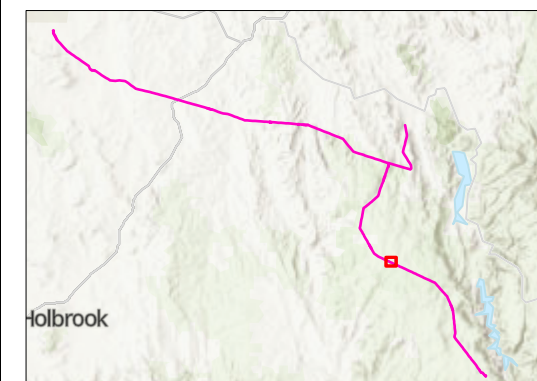
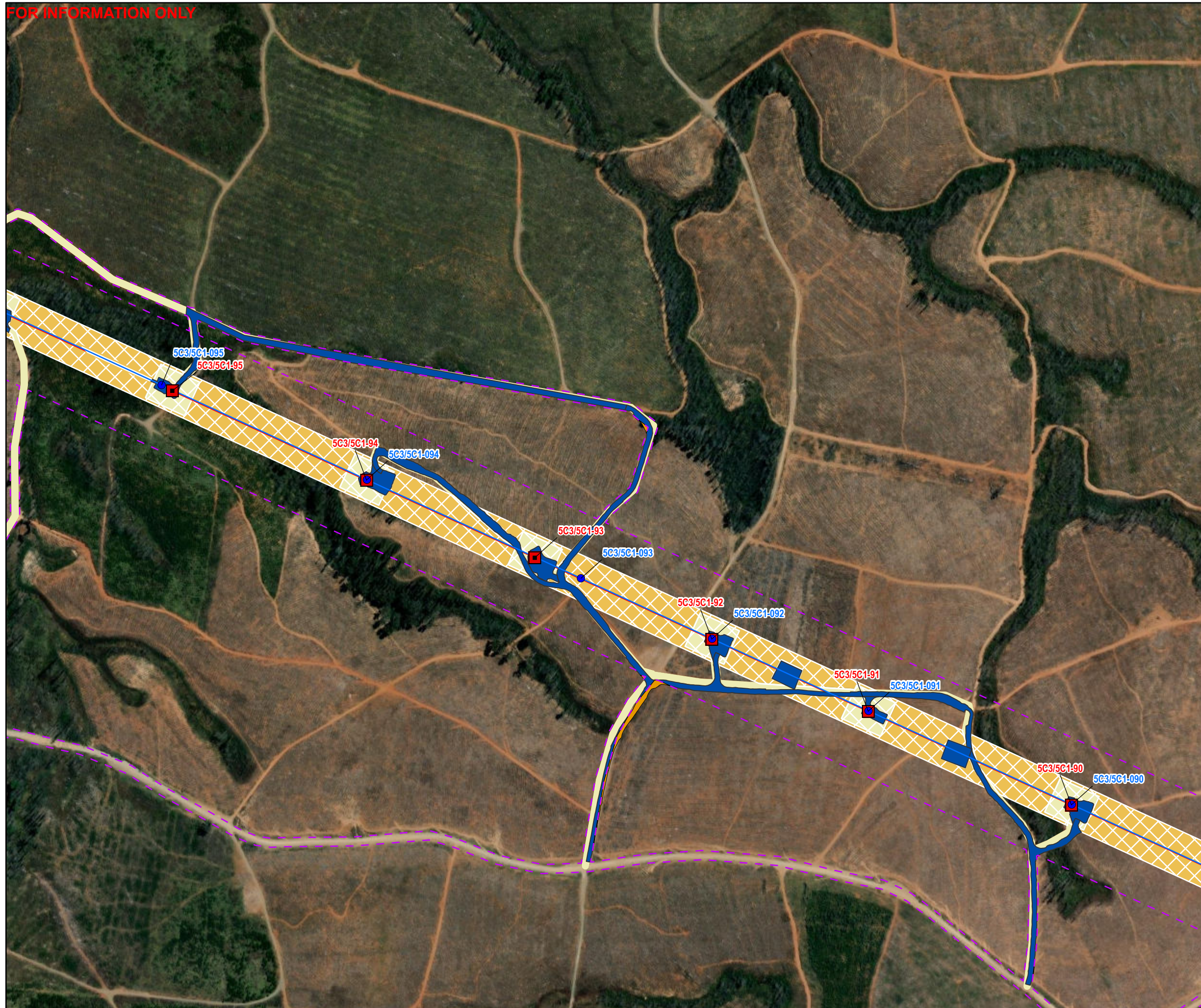
HLW Final Layout Plans
Stage 3B(i)b Rev00
Map 101 of 142

FOR INFORMATION ONLY



Legend

- | | | | |
|---|--|---|--------------------------------|
|  | Tower Centres - EIS
Approved Layout (Red
Text) |  | HLW TCZ |
|  | HLW Tower Centres -
Final Layout (Blue
Text) |  | HLW ECZ |
|  | Alignment Centreline -
EIS Approved Layout |  | EIS Approved TCZ |
|  | HLW Alignment
Centreline - Final
Layout |  | EIS Approved ECZ |
|  | Subject to Consistency
assessment and
further update |  | EIS Project Footprint
V13.2 |



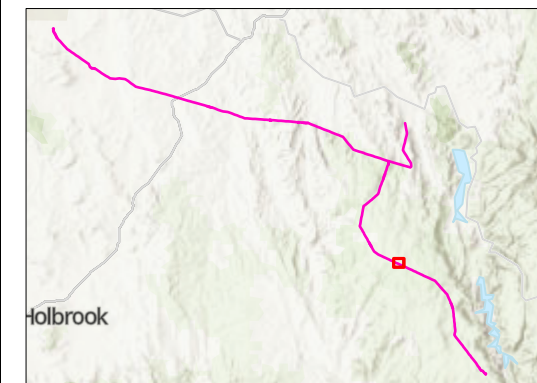
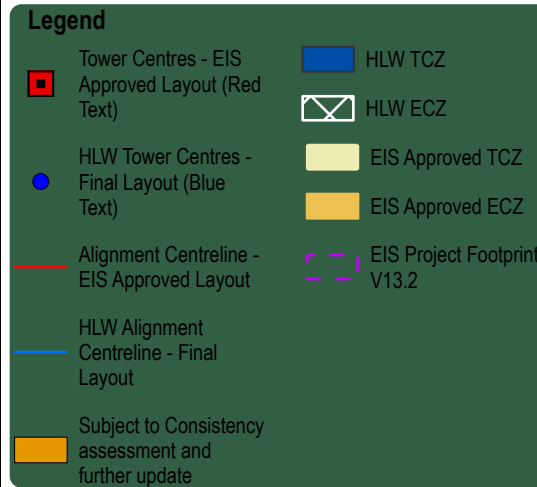
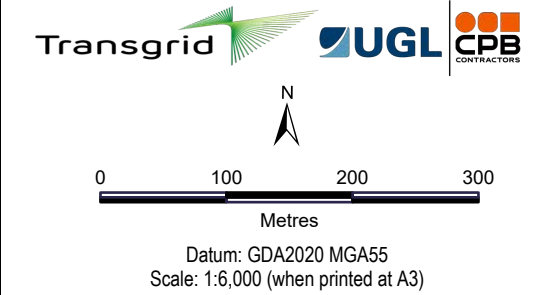
© HumeLink West JV. All rights reserved.
HumeLink West JV has prepared this document for the sole use of the Employer (Transgrid) and specifically for use on HumeLink West Project. No other party should rely on this document without the prior written consent of HumeLink West JV. HumeLink West JV undertakes no duty, nor accepts any responsibility, to any third party who may rely upon or use this document.

World Hillshade: Esri, CGIAR
World Topographic Map: Sources: Esri, TomTom, Garmin, FAO, NOAA, USGS, © OpenStreetMap contributors, and the GIS User Community
World Imagery: Maxar

DRAWN:	GK
REVIEWED:	AL
VERIFIED:	EK
APPROVED:	CM
REV:	H
DATE:	25/09/2025
DESCRIPTION:	Issued for Internal Review
DOCUMENT NO:	HLW Final Layout Plans Stage3B(I)jb Rev00

HLW Final Layout Plans
Stage 3B(i)b Rev00
Map 102 of 142

FOR INFORMATION ONLY



© HumeLink West JV. All rights reserved.

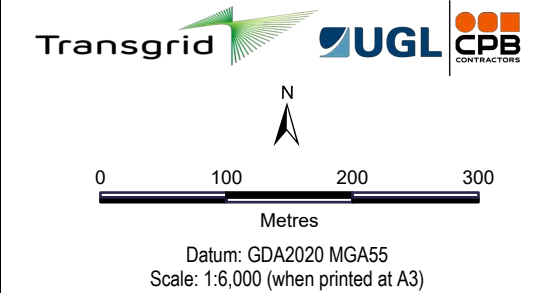
HumeLink West JV has prepared this document for the sole use of the Employer (Transgrid) and specifically for use on HumeLink West Project. No other party should rely on this document without the prior written consent of HumeLink West JV. HumeLink West JV undertakes no duty, nor accepts any responsibility, to any third party who may rely upon or use this document.

World Hillshade: Esri, CGIAR
World Topographic Map: Sources: Esri, TomTom, Garmin, FAO, NOAA, USGS, © OpenStreetMap contributors, and the GIS User Community
World Imagery: Maxar



DRAWN:	GK	HLW Final Layout Plan Stage 3B(i)b Rev00 Map 103 of 142
REVIEWED:	AL	
VERIFIED:	EK	
APPROVED:	CM	
REV:	H	
DATE:	25/09/2025	
DESCRIPTION:	Issued for Internal Review	
DOCUMENT NO:	HLW Final Layout Plans Stage3B(i)b Rev00	

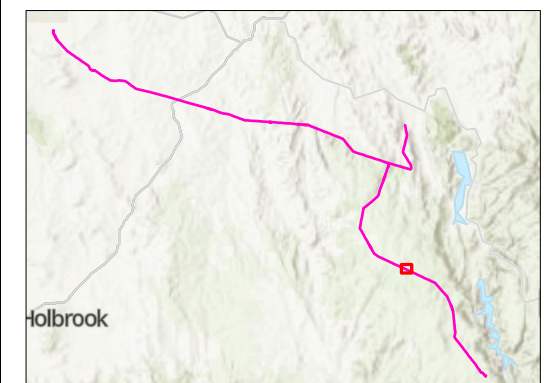
HLW Final Layout Pla
Stage 3B(i)b Rev00
Map 103 of 142

FOR INFORMATION ONLY



Legend

- | | | | |
|---|--|---|--|
|  | Tower Centres - EIS
Approved Layout (Red
Text) |  | HLW TCZ |
|  | HLW Tower Centres -
Final Layout (Blue
Text) |  | HLW ECZ |
|  | Alignment Centreline -
EIS Approved Layout |  | EIS Approved TCZ |
|  | HLW Alignment
Centreline - Final
Layout |  | EIS Approved ECZ |
| | |  | EIS Approved Hazard
tree Zone (HTZ) |
| | |  | HLW Hazard tree
Zone (HTZ) |
| | |  | EIS Project Footprint
V13.2 |



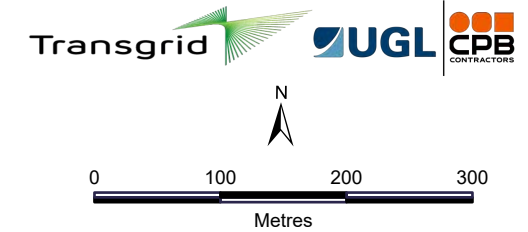
© HumeLink West JV. All rights reserved.
HumeLink West JV has prepared this document for the sole use of the Employer (Transgrid) and specifically for use on HumeLink West Project. No other party should rely on this document without the prior written consent of HumeLink West JV. HumeLink West JV undertakes no duty, nor accepts any responsibility, to any third party who may rely upon or use this document.

World Hillshade: Esri, CGIAR
World Topographic Map: Sources: Esri, TomTom, Garmin, FAO, NOAA, USGS, © OpenStreetMap contributors, and the GIS User Community
World Imagery: Maxar

DRAWN:	GK
REVIEWED:	AL
VERIFIED:	EK
APPROVED:	CM
REV:	H
DATE:	25/09/2025
DESCRIPTION:	Issued for Internal Review
DOCUMENT NO:	HLW Final Layout Plans Stage3B(i)jb Rev00













HLW Final Layout Plans
Stage 3B(i)b Rev00
Map 104 of 142

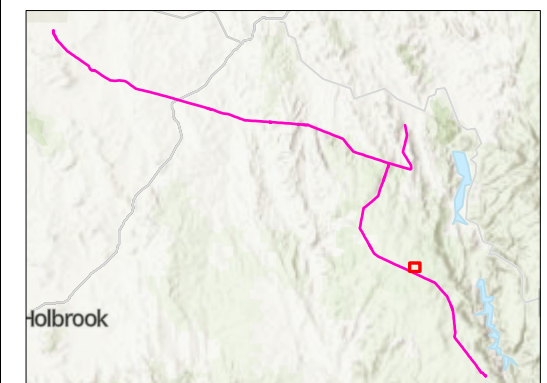
FOR INFORMATION ONLY



Datum: GDA2020 MGA55
Scale: 1:6,000 (when printed at A3)

Legend

- | | | | |
|---|--|---|--|
|  | Tower Centres - EIS
Approved Layout (Red
Text) |  | HLW TCZ |
| | |  | HLW ECZ |
|  | HLW Tower Centres -
Final Layout (Blue
Text) |  | EIS Approved TCZ |
| | |  | EIS Approved ECZ |
|  | Alignment Centreline -
EIS Approved Layout |  | EIS Approved Hazard
tree Zone (HTZ) |
|  | HLW Alignment
Centreline - Final
Layout |  | HLW Hazard tree
Zone (HTZ) |
|  | Subject to Consistency
assessment and
further update |  | EIS Project Footprint
V13.2 |



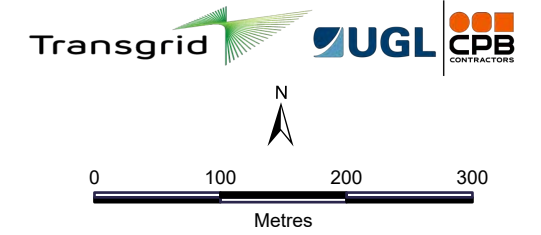
© HumeLink West JV. All rights reserved.
HumeLink West JV has prepared this document for the sole use of the Employer (Transgrid) and specifically for use on HumeLink West Project. No other party should rely on this document without the prior written consent of HumeLink West JV. HumeLink West JV undertakes no duty, nor accepts any responsibility, to any third party who may rely upon or use this document.

World Hillshade: Esri, CGIAR
World Topographic Map: Sources: Esri, TomTom, Garmin, FAO, NOAA, USGS, © OpenStreetMap contributors, and the GIS User Community
World Imagery: Maxar

DRAWN:	GK
REVIEWED:	AL
VERIFIED:	EK
APPROVED:	CM
REV:	H
DATE:	25/09/2025
DESCRIPTION:	Issued for Internal Review
DOCUMENT NO:	HLW Final Layout Plans Stage3B(i)jb Rev00

**HLW Final Layout Plans
Stage 3B(i)b Rev00
Map 105 of 142**

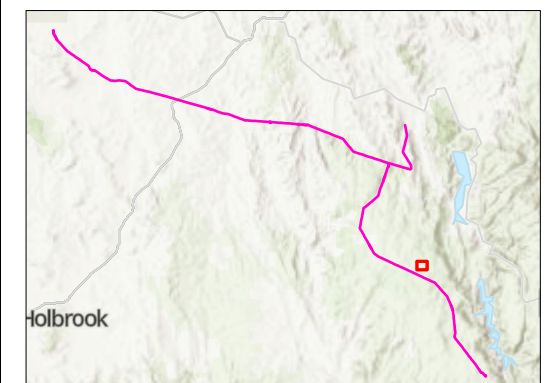
FOR INFORMATION ONLY



Datum: GDA2020 MGA55
Scale: 1:6,000 (when printed at A3)

Legend

- HLW TCZ
 - HLW ECZ
 - EIS Approved TCZ
 - EIS Project Footprint
- V13.2



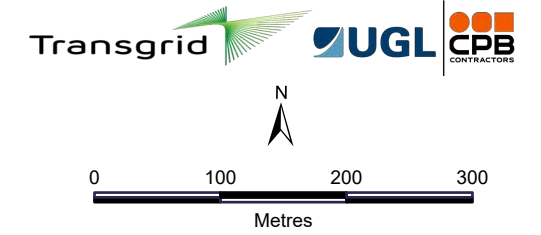
© HumeLink West JV. All rights reserved.
HumeLink West JV has prepared this document for the sole use of the Employer (Transgrid) and specifically for use on HumeLink West Project. No other party should rely on this document without the prior written consent of HumeLink West JV. HumeLink West JV undertakes no duty, nor accepts any responsibility, to any third party who may rely upon or use this document.

World Hillshade: Esri, CGIAR
World Topographic Map: Sources: Esri, TomTom, Garmin, FAO, NOAA, USGS, © OpenStreetMap contributors, and the GIS User Community
World Imagery: Maxar

DRAWN:	GK
REVIEWED:	AL
VERIFIED:	EK
APPROVED:	CM
REV:	H
DATE:	25/09/2025
DESCRIPTION:	Issued for Internal Review
DOCUMENT NO:	HLW Final Layout Plans Stage3B(I)jb Rev00

**HLW Final Layout Plans
Stage 3B(i)b Rev00
Map 106 of 142**

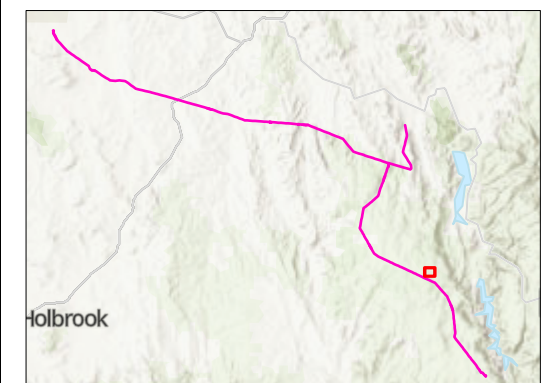
FOR INFORMATION ONLY



Datum: GDA2020 MGA55
Scale: 1:6,000 (when printed at A3)

Legend

- HLW TCZ
 - HLW ECZ
 - EIS Approved TCZ
 - EIS Project Footprint
- V13.2



© HumeLink West JV. All rights reserved.
HumeLink West JV has prepared this document for the sole use of the Employer (Transgrid) and specifically for use on HumeLink West Project. No other party should rely on this document without the prior written consent of HumeLink West JV. HumeLink West JV undertakes no duty, nor accepts any responsibility, to any third party who may rely upon or use this document.

World Hillshade: Esri, CGIAR
World Topographic Map: Sources: Esri, TomTom, Garmin, FAO, NOAA, USGS, © OpenStreetMap contributors, and the GIS User Community
World Imagery: Maxar


DRAWN:	GK
REVIEWED:	AL
VERIFIED:	EK
APPROVED:	CM
REV:	H
DATE:	25/09/2025
DESCRIPTION:	Issued for Internal Review
DOCUMENT NO:	HLW Final Layout Plans Stage3B(I)b Rev 00


**HLW Final Layout Plans
Stage 3B(i)b Rev00
Map 107 of 142**


FOR INFORMATION ONLY



Transgrid

UGL

CPB
CONTRACTORS


N

0

100


200


300


Metres


Datum: GDA2020 MGA55
Scale: 1:6,000 (when printed at A3)

Legend

 HLW TCZ

 HLW ECZ

 EIS Approved TCZ

 EIS Project Footprint V13.2

© HumeLink West JV. All rights reserved.
HumeLink West JV has prepared this document for the sole use of the Employer (Transgrid) and specifically for use on HumeLink West Project. No other party should rely on this document without the prior written consent of HumeLink West JV. HumeLink West JV undertakes no duty, nor accepts any responsibility, to any third party who may rely upon or use this document.

World Hillshade: Esri, CGIAR
World Topographic Map: Sources: Esri, TomTom, Garmin, FAO, NOAA, USGS, © OpenStreetMap contributors, and the GIS User Community
World Imagery: Maxar

DRAWN:	GK
REVIEWED:	AL
VERIFIED:	EK
APPROVED:	CM
REV:	H
DATE:	25/09/2025
DESCRIPTION:	Issued for Internal Review
DOCUMENT NO:	HLW Final Layout Plans Stage3B(i)b Rev00


HLW Final Layout Plans
Stage 3B(i)b Rev00
Map 108 of 142

G:\Projects\HumeLink\20_Maps\20250529_FinalLayoutPlans_DeptofPlanning\20250915_ECZ_Mod\ECZMod.aprx (Final_Layout_Plans_REV_G_20250919) Date Saved: 25/09/2025 User Name: geeta.kumar


FOR INFORMATION ONLY




Transgrid




UGL




CPB



N



0100200300




Metres


Datum: GDA2020 MGA55

Scale: 1:6,000 (when printed at A3)


Legend




HLW TCZ



HLW ECZ



EIS Approved TCZ



EIS Project Footprint
V13.2

© HumeLink West JV. All rights reserved.
HumeLink West JV has prepared this document for the sole use of the Employer (Transgrid) and specifically for use on HumeLink West Project. No other party should rely on this document without the prior written consent of HumeLink West JV. HumeLink West JV undertakes no duty, nor accepts any responsibility, to any third party who may rely upon or use this document.

World Hillshade: Esri, CGIAR
World Topographic Map: Sources: Esri, TomTom, Garmin, FAO, NOAA, USGS, © OpenStreetMap contributors, and the GIS User Community
World Imagery: Maxar

DRAWN:	GK
REVIEWED:	AL
VERIFIED:	EK
APPROVED:	CM
REV:	H
DATE:	25/09/2025
DESCRIPTION:	Issued for Internal Review
DOCUMENT NO:	HLW Final Layout Plans Stage3B(i)b Rev00

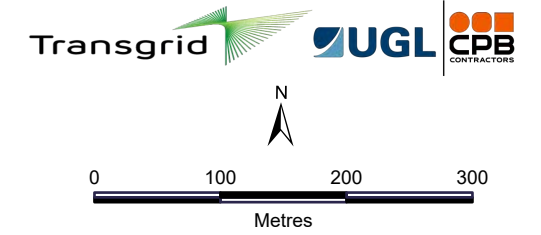
HLW Final Layout Plans

Stage 3B(i)b Rev00

Map 109 of 142

G:\Projects\HumeLink\20_Maps\20250529_FinalLayoutPlans_DeptofPlanning\20250915_ECZ_Mod\ECZMod.aprx (Final_Layout_Plans_REV_G_20250919) Date Saved: 25/09/2025 User Name: geeta.kumar

FOR INFORMATION ONLY



Datum: GDA2020 MGA55
Scale: 1:6,000 (when printed at A3)

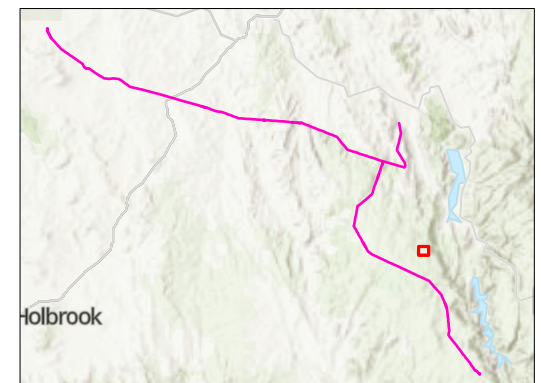
Legend



HLW TCZ



HLW ECZ

EIS Project Footprint
V13.2

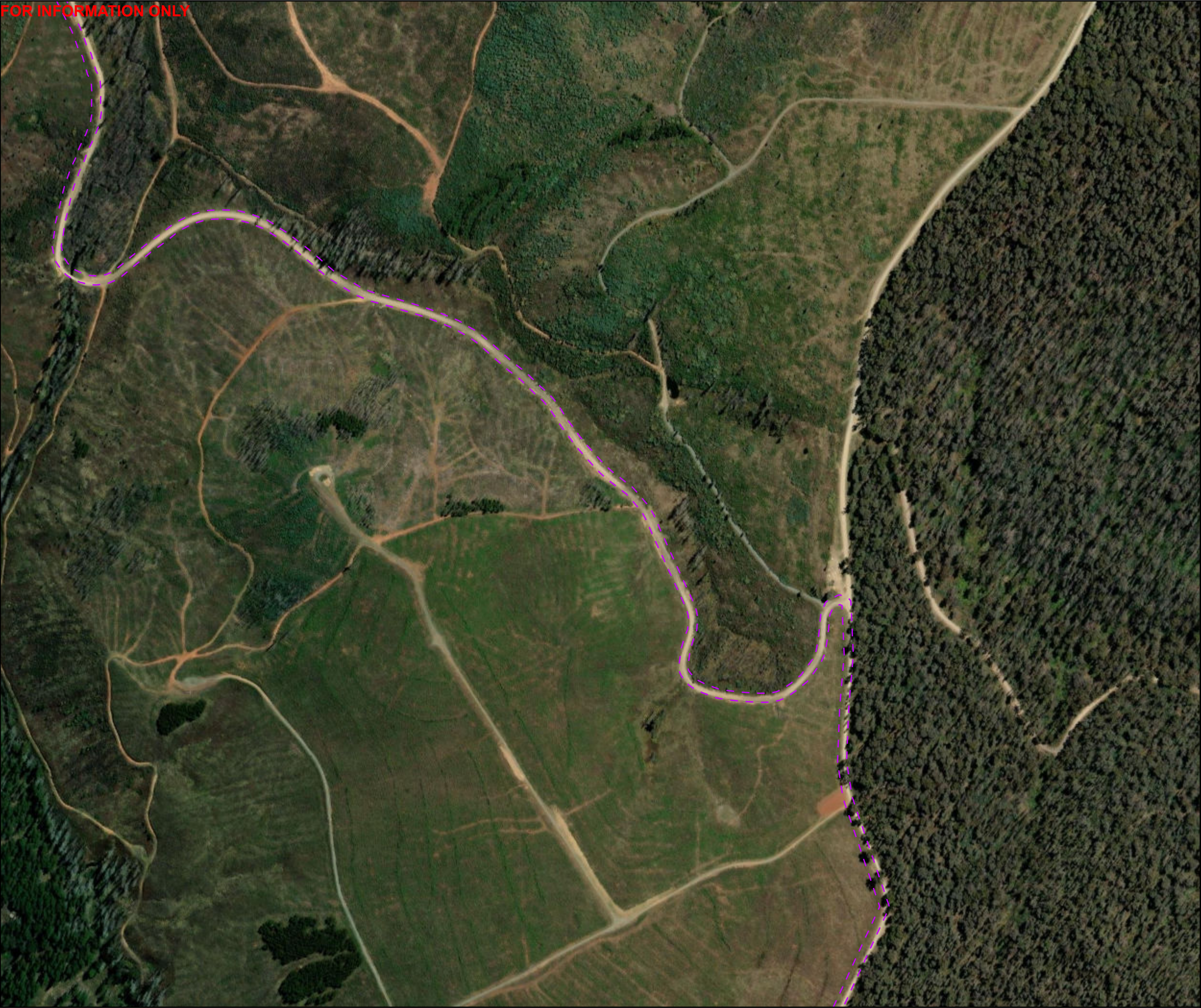
© Humelink West JV. All rights reserved.
HumeLink West JV has prepared this document for the sole use of the Employer (Transgrid) and specifically for use on HumeLink West Project. No other party should rely on this document without the prior written consent of HumeLink West JV. HumeLink West JV undertakes no duty, nor accepts any responsibility, to any third party who may rely upon or use this document.

World Hillshade: Esri, CGIAR
World Topographic Map: Sources: Esri, TomTom, Garmin, FAO, NOAA, USGS, © OpenStreetMap contributors, and the GIS User Community
World Imagery: Maxar

DRAWN:	GK
REVIEWED:	AL
VERIFIED:	EK
APPROVED:	CM
REV:	H
DATE:	25/09/2025
DESCRIPTION:	Issued for Internal Review
DOCUMENT NO:	HLW Final Layout Plans Stage3B(j)(b) Rev00

**HLW Final Layout Plans
Stage 3B(i)b Rev00
Map 110 of 142**

FOR INFORMATION ONLY



Transgrid

UGL

CPB

CONTRACTORS

N

0

100

200

300

Metres

Datum: GDA2020 MGA55

Scale: 1:6,000 (when printed at A3)

Legend

HLW TCZ

HLW ECZ

EIS Project Footprint V13.2

holbrook

© HumeLink West JV. All rights reserved.

HumeLink West JV has prepared this document for the sole use of the Employer (Transgrid) and specifically for use on HumeLink West Project. No other party should rely on this document without the prior written consent of HumeLink West JV. HumeLink West JV undertakes no duty, nor accepts any responsibility, to any third party who may rely upon or use this document.

World Hillshade: Esri, CGIAR

World Topographic Map: Sources: Esri, TomTom, Garmin, FAO, NOAA, USGS, © OpenStreetMap contributors, and the GIS User Community

World Imagery: Maxar

DRAWN:GK

REVIEWED:AL

VERIFIED:EK

APPROVED:CM

REV:H

DATE:25/09/2025

DESCRIPTION:Issued for Internal Review

DOCUMENT NO:HLW Final Layout Plans Stage3B(i)b Rev00

HLW Final Layout Plans

Stage 3B(i)b Rev00

Map 111 of 142

G:\Projects\HumeLink\20_Maps\20250529_FinalLayoutPlans_DeptofPlanning\20250915_ECZ_Mod\ECZMod.aprx (Final_Layout_Plans_REV_G_20250919) Date Saved: 25/09/2025 User Name: geeta.kumar

FOR INFORMATION ONLY



Transgrid

UGL

CPB
CONTRACTORS

N

0100200300

Metres

Datum: GDA2020 MGA55
Scale: 1:6,000 (when printed at A3)

Legend

HLW TCZ

HLW ECZ

EIS Project Footprint V13.2

© HumeLink West JV. All rights reserved.
HumeLink West JV has prepared this document for the sole use of the Employer (Transgrid) and specifically for use on HumeLink West Project. No other party should rely on this document without the prior written consent of HumeLink West JV. HumeLink West JV undertakes no duty, nor accepts any responsibility, to any third party who may rely upon or use this document.

World Hillshade: Esri, CGIAR
World Topographic Map: Sources: Esri, TomTom, Garmin, FAO, NOAA, USGS, © OpenStreetMap contributors, and the GIS User Community
World Imagery: Maxar

DRAWN:	GK
REVIEWED:	AL
VERIFIED:	EK
APPROVED:	CM
REV:	H
DATE:	25/09/2025
DESCRIPTION:	Issued for Internal Review
DOCUMENT NO:	HLW Final Layout Plans Stage3B(i)b Rev00

HLW Final Layout Plans
Stage 3B(i)b Rev00
Map 112 of 142

FOR INFORMATION ONLY



Transgrid

UGL

CPB
CONTRACTORS

N

0100200300

Metres

Datum: GDA2020 MGA55
Scale: 1:6,000 (when printed at A3)

Legend

HLW TCZ

HLW ECZ

EIS Project Footprint V13.2

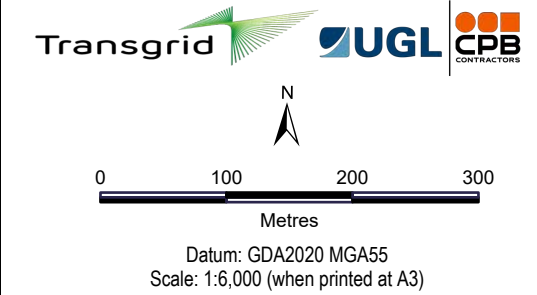
© HumeLink West JV. All rights reserved.
HumeLink West JV has prepared this document for the sole use of the Employer (Transgrid) and specifically for use on HumeLink West Project. No other party should rely on this document without the prior written consent of HumeLink West JV. HumeLink West JV undertakes no duty, nor accepts any responsibility, to any third party who may rely upon or use this document.

World Hillshade: Esri, CGIAR
World Topographic Map: Sources: Esri, TomTom, Garmin, FAO, NOAA, USGS, © OpenStreetMap contributors, and the GIS User Community
World Imagery: Maxar













DRAWN:	GK
REVIEWED:	AL
VERIFIED:	EK
APPROVED:	CM
REV:	H
DATE:	25/09/2025
DESCRIPTION:	Issued for Internal Review
DOCUMENT NO:	HLW Final Layout Plans Stage3B(i)b Rev00

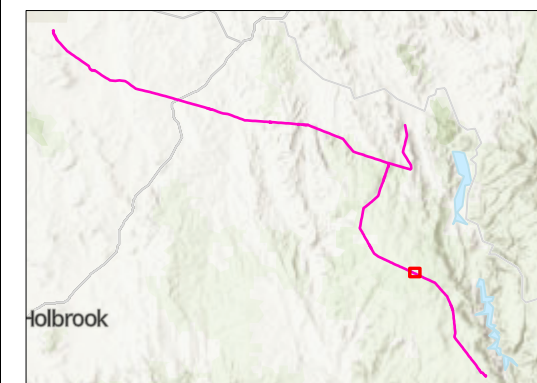
HLW Final Layout Plans
Stage 3B(i)b Rev00
Map 113 of 142

FOR INFORMATION ONLY



Legend

- | | | | |
|---|--|---|--|
|  | Tower Centres - EIS
Approved Layout (Red
Text) |  | HLW TCZ |
| | |  | HLW ECZ |
|  | HLW Tower Centres -
Final Layout (Blue
Text) |  | EIS Approved TCZ |
| | |  | EIS Approved ECZ |
|  | Alignment Centreline -
EIS Approved Layout |  | EIS Approved Hazard
tree Zone (HTZ) |
|  | HLW Alignment
Centreline - Final
Layout |  | HLW Hazard tree
Zone (HTZ) |
|  | Subject to Consistency
assessment and
further update |  | EIS Project Footprint
V13.2 |



© HumeLink West JV. All rights reserved.

HumeLink West JV has prepared this document for the sole use of the Employer (Transgrid) and specifically for use on HumeLink West Project. No other party should rely on this document without the prior written consent of HumeLink West JV. HumeLink West JV undertakes no duty, nor accepts any responsibility, to any third party who may rely upon or use this document.

World Hillshade: Esri, CGIAR
World Topographic Map: Sources: Esri, TomTom, Garmin, FAO, NOAA, USGS, © OpenStreetMap contributors, and the GIS User Community
World Imagery: Maxar

DRAWN:	GK
REVIEWED:	AL
VERIFIED:	EK
APPROVED:	CM
REV:	H
DATE:	25/09/2025
DESCRIPTION:	Issued for Internal Review
DOCUMENT NO:	HLW Final Layout Plans Stage3B(i)jb Rev00

HLW Final Layout Plans
Stage 3B(i)b Rev00
Map 114 of 142

Transgrid

UGL

CPB
CONTRACTORS

N

0100200300

Metres

Datum: GDA2020 MGA55
Scale: 1:6,000 (when printed at A3)

Legend

Tower Centres - EIS

Approved Layout (Red Text)

HLW Tower Centres - Final Layout (Blue Text)

Alignment Centreline - EIS Approved Layout

HLW Alignment Centreline - Final Layout

Subject to Consistency assessment and further update

HLW TCZ

HLW ECZ

EIS Approved TCZ

EIS Approved ECZ

EIS Approved Hazard tree Zone (HTZ)

HLW Hazard tree Zone (HTZ)

EIS Project Footprint V13.2

© HumeLink West JV. All rights reserved.
HumeLink West JV has prepared this document for the sole use of the Employer (Transgrid) and specifically for use on HumeLink West Project. No other party should rely on this document without the prior written consent of HumeLink West JV. HumeLink West JV undertakes no duty, nor accepts any responsibility, to any third party who may rely upon or use this document.

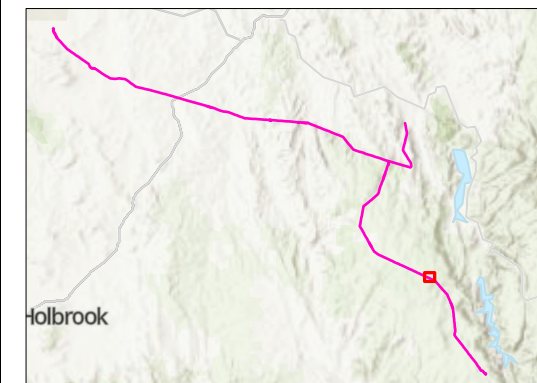
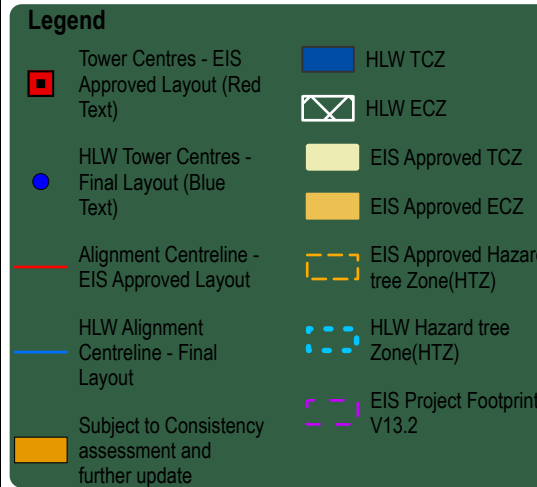
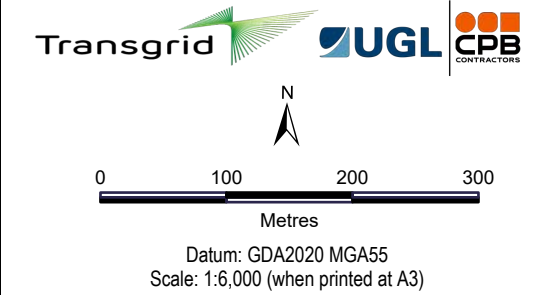
World Hillshade: Esri, CGIAR
World Topographic Map: Sources: Esri, TomTom, Garmin, FAO, NOAA, USGS, © OpenStreetMap contributors, and the GIS User Community
World Imagery: Maxar

DRAWN:	GK
REVIEWED:	AL
VERIFIED:	EK
APPROVED:	CM
REV:	H
DATE:	25/09/2025
DESCRIPTION:	Issued for Internal Review
DOCUMENT NO:	HLW Final Layout Plans Stage3B(i)b Rev00

HLW Final Layout Plans
Stage 3B(i)b Rev00
Map 115 of 142

G:\Projects\HumeLink\20_Maps\20250529_FinalLayoutPlans_DeptofPlanning\20250915_ECZ_Mod\ECZMod.aprx (Final_Layout_Plans_REV_G_20250919) Date Saved: 25/09/2025 User Name: geeta.kumar

FOR INFORMATION ONLY



© HumeLink West JV. All rights reserved.

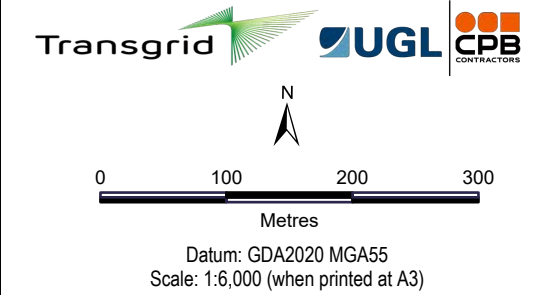
HumeLink West JV has prepared this document for the sole use of the Employer (Transgrid) and specifically for use on HumeLink West Project. No other party should rely on this document without the prior written consent of HumeLink West JV. HumeLink West JV undertakes no duty, nor accepts any responsibility, to any third party who may rely upon or use this document.

World Hillshade: Esri, CGIAR
World Topographic Map: Sources: Esri, TomTom, Garmin, FAO, NOAA, USGS, © OpenStreetMap contributors, and the GIS User Community
World Imagery: Maxar













DRAWN:	GK	HLW Final Layout Plan Stage 3B(i)b Rev00 Map 116 of 142
REVIEWED:	AL	
VERIFIED:	EK	
APPROVED:	CM	
REV:	H	
DATE:	25/09/2025	
DESCRIPTION:	Issued for Internal Review	
DOCUMENT NO:	HLW Final Layout Plans Stage3B(i)b Rev00	

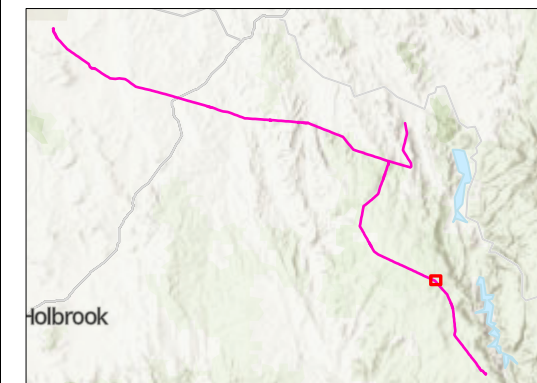
HLW Final Layout Pla
Stage 3B(i)b Rev00
Map 116 of 142

FOR INFORMATION ONLY



Legend

- | | | | |
|---|--|---|--|
|  | Tower Centres - EIS
Approved Layout (Red
Text) |  | HLW TCZ |
|  | HLW Tower Centres -
Final Layout (Blue
Text) |  | HLW ECZ |
|  | Alignment Centreline -
EIS Approved Layout |  | EIS Approved TCZ |
|  | HLW Alignment
Centreline - Final
Layout |  | EIS Approved ECZ |
|  | Subject to Consistency
assessment and
further update |  | EIS Approved Hazard
tree Zone (HTZ) |
| | |  | HLW Hazard tree
Zone (HTZ) |
| | |  | EIS Project Footprint
V13.2 |



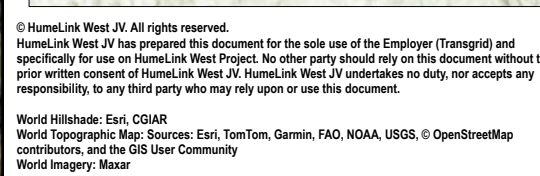
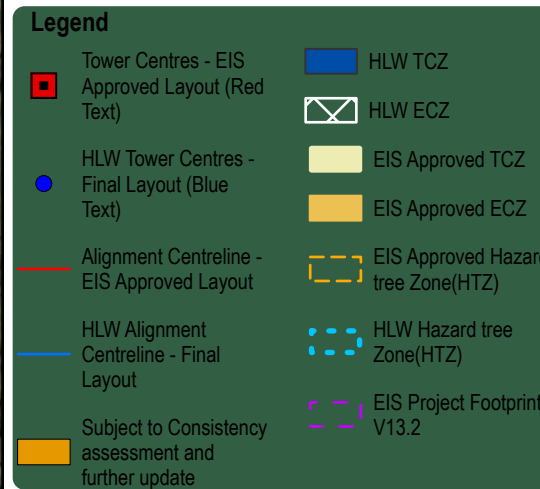
© HumeLink West JV. All rights reserved.
HumeLink West JV has prepared this document for the sole use of the Employer (Transgrid) and specifically for use on HumeLink West Project. No other party should rely on this document without the prior written consent of HumeLink West JV. HumeLink West JV undertakes no duty, nor accepts any responsibility, to any third party who may rely upon or use this document.

World Hillshade: Esri, CGIAR
World Topographic Map: Sources: Esri, TomTom, Garmin, FAO, NOAA, USGS, © OpenStreetMap contributors, and the GIS User Community
World Imagery: Maxar

DRAWN:	GK	HLW Final Layout Plans Stage 3B(i)b Rev00 Map 117 of 142
REVIEWED:	AL	
VERIFIED:	EK	
APPROVED:	CM	
REV:	H	
DATE:	25/09/2025	
DESCRIPTION:	Issued for Internal Review	
DOCUMENT NO:	HLW Final Layout Plans Stage3B(i)b Rev00	

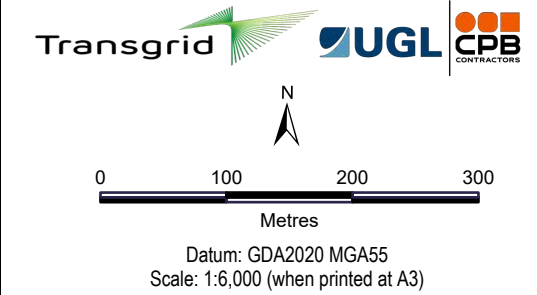
FOR INFORMATION ONLY

5C3/5C1-65
5C3/5C1-065
5C3/5C1-64
5C3/5C1-064
5C3/5C1-63
5C3/5C1-063
5C3/5C1-62
5C3/5C1-062
5C3/5C1-61
5C3/5C1-061
5C3/5C1-60
5C3/5C1-060
5C3/5C1-59
5C3/5C1-059







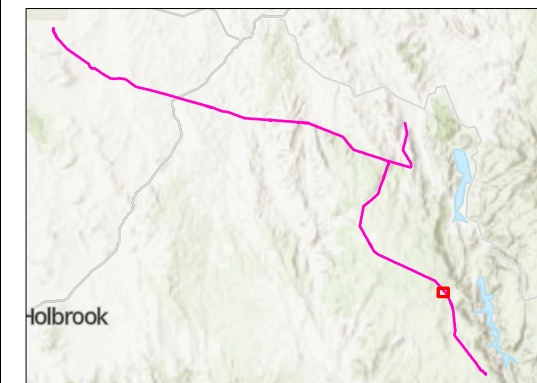
**HLW Final Layout Plan
Stage 3B(i)b Rev00
Map 118 of 142**

FOR INFORMATION ONLY



Legend

- | | | | |
|---|--|---|--|
|  | Tower Centres - EIS
Approved Layout (Red
Text) |  | HLW TCZ |
| | |  | HLW ECZ |
|  | HLW Tower Centres -
Final Layout (Blue
Text) |  | EIS Approved TCZ |
| | |  | EIS Approved ECZ |
|  | Alignment Centreline -
EIS Approved Layout |  | EIS Approved Hazard
tree Zone (HTZ) |
|  | HLW Alignment
Centreline - Final
Layout |  | HLW Hazard tree
Zone (HTZ) |
|  | Subject to Consistency
assessment and
further update |  | EIS Project Footprint
V13.2 |



© HumeLink West JV. All rights reserved.

World Hillshade: Esri, CGIAR
World Topographic Map: Sources: Esri, TomTom, Garmin, FAO, NOAA, USGS, © OpenStreetMap contributors, and the GIS User Community
World Imagery: Maxar

DRAWN:	GK	HLW Final Layout Plans Stage 3B(i)b Rev00 Map 119 of 142
REVIEWED:	AL	
VERIFIED:	EK	
APPROVED:	CM	
REV:	H	
DATE:	25/09/2025	
DESCRIPTION:	Issued for Internal Review	
DOCUMENT NO:	HLW Final Layout Plans Stage3B(i)b Rev00	

HLW Final Layout Pla
Stage 3B(i)b Rev00
Map 119 of 142

FOR INFORMATION ONLY



Transgrid

UGL

CPB
CONTRACTORS

N

0100200300

Metres

Datum: GDA2020 MGA55
Scale: 1:6,000 (when printed at A3)

Legend

Tower Centres - EIS
Approved Layout (Red
Text)

HLW Tower Centres -
Final Layout (Blue
Text)

Alignment Centreline -
EIS Approved Layout

HLW Alignment
Centreline - Final
Layout

Subject to Consistency
assessment and
further update

HLW TCZ

HLW ECZ

EIS Approved TCZ

EIS Approved ECZ

EIS Approved Hazard
tree Zone(HTZ)

HLW Hazard tree
Zone(HTZ)

Orchid Zones

EIS Project Footprint
V13.2

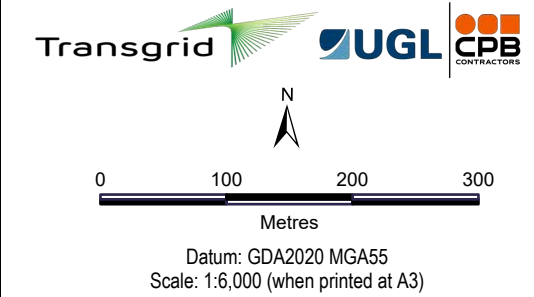
© HumeLink West JV. All rights reserved.
HumeLink West JV has prepared this document for the sole use of the Employer (Transgrid) and specifically for use on HumeLink West Project. No other party should rely on this document without the prior written consent of HumeLink West JV. HumeLink West JV undertakes no duty, nor accepts any responsibility, to any third party who may rely upon or use this document.

World Hillshade: Esri, CGIAR
World Topographic Map: Sources: Esri, TomTom, Garmin, FAO, NOAA, USGS, © OpenStreetMap contributors, and the GIS User Community
World Imagery: Maxar













DRAWN:	GK	HLW Final Layout Plans Stage 3B(i)b Rev00 Map 120 of 142
REVIEWED:	AL	
VERIFIED:	EK	
APPROVED:	CM	
REV:	H	
DATE:	25/09/2025	
DESCRIPTION:	Issued for Internal Review	
DOCUMENT NO:	HLW Final Layout Plans Stage3B(i)b Rev00	

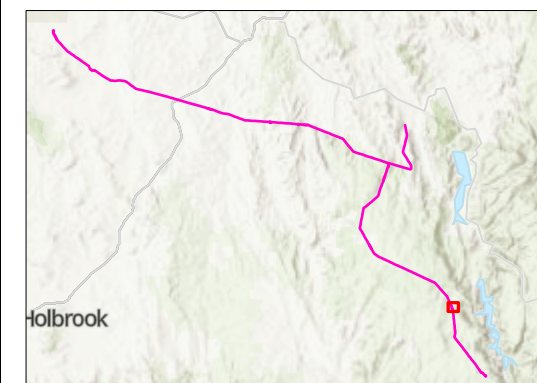
G:\Projects\HumeLink20_Maps\20250529_FinalLayoutPlans_DeptofPlanning\20250915_ECZ_Mod\ECZMod.aprx (Final_Layout_Plans_REV_G_20250919) Date Saved: 25/09/2025 User Name: geeta.kumar

FOR INFORMATION ONLY



Legend

- | | | | |
|---|--|---|--|
|  | Tower Centres - EIS
Approved Layout (Red
Text) |  | HLW TCZ |
| | |  | HLW ECZ |
|  | HLW Tower Centres -
Final Layout (Blue
Text) |  | EIS Approved TCZ |
| | |  | EIS Approved ECZ |
|  | Alignment Centreline -
EIS Approved Layout |  | EIS Approved Hazard
tree Zone (HTZ) |
|  | HLW Alignment
Centreline - Final
Layout |  | HLW Hazard tree
Zone (HTZ) |
|  | Subject to Consistency
assessment and
further update |  | EIS Project Footprint
V13.2 |



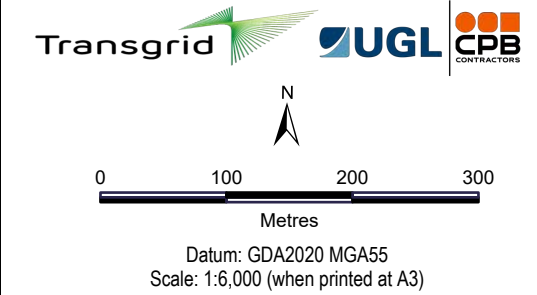
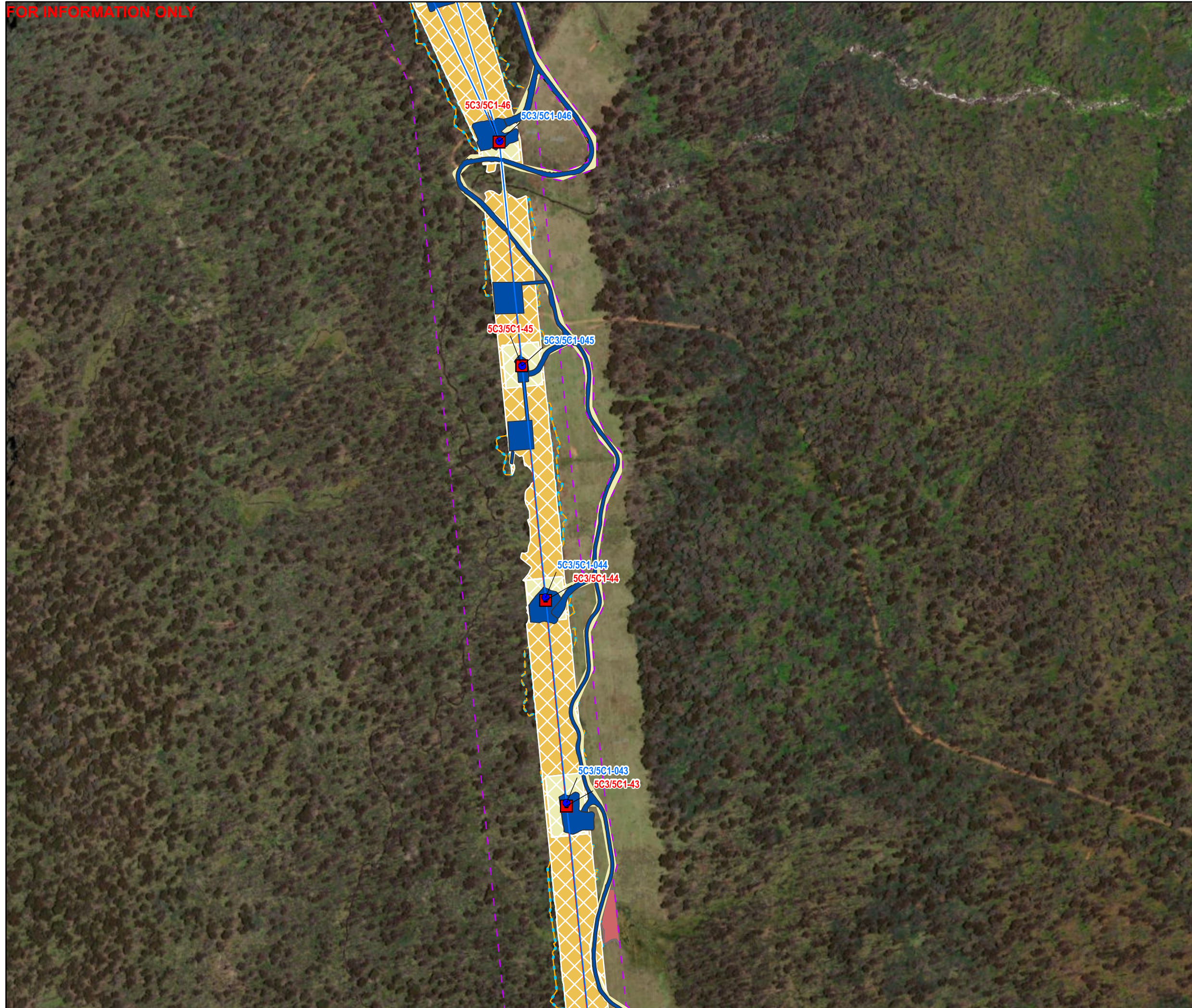
© HumeLink West JV. All rights reserved.
HumeLink West JV has prepared this document for the sole use of the Employer (Transgrid) and specifically for use on HumeLink West Project. No other party should rely on this document without the prior written consent of HumeLink West JV. HumeLink West JV undertakes no duty, nor accepts any responsibility, to any third party who may rely upon or use this document.

World Hillshade: Esri, CGIAR
World Topographic Map: Sources: Esri, TomTom, Garmin, FAO, NOAA, USGS, © OpenStreetMap contributors, and the GIS User Community
World Imagery: Maxar











DRAWN:	GK
REVIEWED:	AL
VERIFIED:	EK
APPROVED:	CM
REV:	H
DATE:	25/09/2025
DESCRIPTION:	Issued for Internal Review
DOCUMENT NO:	HLW Final Layout Plans Stage3B(i) Rev 00

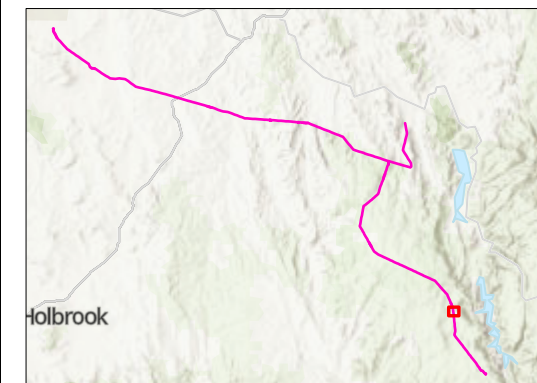
HLW Final Layout Plans
Stage 3B(i)b Rev00
Map 121 of 142

FOR INFORMATION ONLY



Legend

- | | | | |
|---|--|---|--|
|  | Tower Centres - EIS
Approved Layout (Red
Text) |  | HLW TCZ |
| | |  | HLW ECZ |
|  | HLW Tower Centres -
Final Layout (Blue
Text) |  | EIS Approved TCZ |
| | |  | EIS Approved ECZ |
|  | Alignment Centreline -
EIS Approved Layout |  | EIS Approved Hazard
tree Zone (HTZ) |
|  | HLW Alignment
Centreline - Final
Layout |  | HLW Hazard tree
Zone (HTZ) |
| | |  | Orchid Zones |
|  | Subject to Consistency
assessment and
further update |  | EIS Project Footprint
V13.2 |

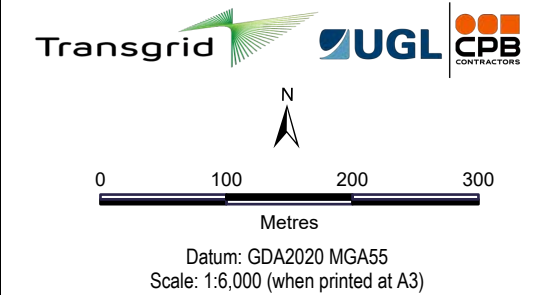


© HumeLink West JV. All rights reserved.
HumeLink West JV has prepared this document for the sole use of the Employer (Transgrid) and specifically for use on HumeLink West Project. No other party should rely on this document without the prior written consent of HumeLink West JV. HumeLink West JV undertakes no duty, nor accepts any responsibility, to any third party who may rely upon or use this document.

World Hillshade: Esri, CGIAR
World Topographic Map: Sources: Esri, TomTom, Garmin, FAO, NOAA, USGS, © OpenStreetMap contributors, and the GIS User Community
World Imagery: Maxar

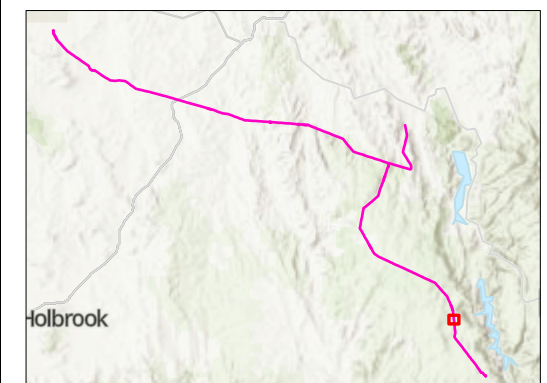
DRAWN:	GK	HLW Final Layout Plans Stage 3B(i)b Rev00 Map 122 of 142
REVIEWED:	AL	
VERIFIED:	EK	
APPROVED:	CM	
REV:	H	
DATE:	25/09/2025	
DESCRIPTION:	Issued for Internal Review	
DOCUMENT NO:	HLW Final Layout Plans Stage3B(i)b Rev00	

FOR INFORMATION ONLY



Legend

- | | | | |
|---|--|---|--|
|  | Tower Centres - EIS
Approved Layout (Red
Text) |  | HLW TCZ |
| | |  | HLW ECZ |
|  | HLW Tower Centres -
Final Layout (Blue
Text) |  | EIS Approved TCZ |
| | |  | EIS Approved ECZ |
|  | Alignment Centreline -
EIS Approved Layout |  | EIS Approved Hazard
tree Zone (HTZ) |
|  | HLW Alignment
Centreline - Final
Layout |  | HLW Hazard tree
Zone (HTZ) |
| | |  | Orchid Zones |
| | |  | EIS Project Footprint
V13.2 |

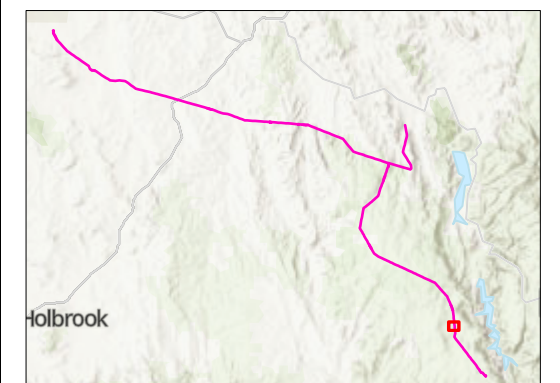
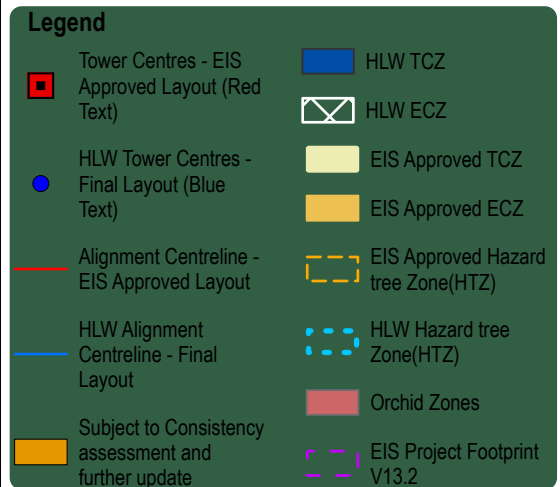
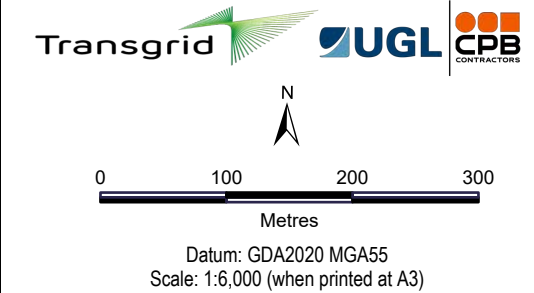


© HumeLink West JV. All rights reserved.
HumeLink West JV has prepared this document for the sole use of the Employer (Transgrid) and specifically for use on HumeLink West Project. No other party should rely on this document without the prior written consent of HumeLink West JV. HumeLink West JV undertakes no duty, nor accepts any responsibility, to any third party who may rely upon or use this document.

World Hillshade: Esri, CGIAR
World Topographic Map: Sources: Esri, TomTom, Garmin, FAO, NOAA, USGS, © OpenStreetMap contributors, and the GIS User Community
World Imagery: Maxar

DRAWN:	GK	HLW Final Layout Plans Stage 3B(i)b Rev00 Map 123 of 142
REVIEWED:	AL	
VERIFIED:	EK	
APPROVED:	CM	
REV:	H	
DATE:	25/09/2025	
DESCRIPTION:	Issued for Internal Review	
DOCUMENT NO:	HLW Final Layout Plans Stage3B(i)b Rev00	

FOR INFORMATION ONLY

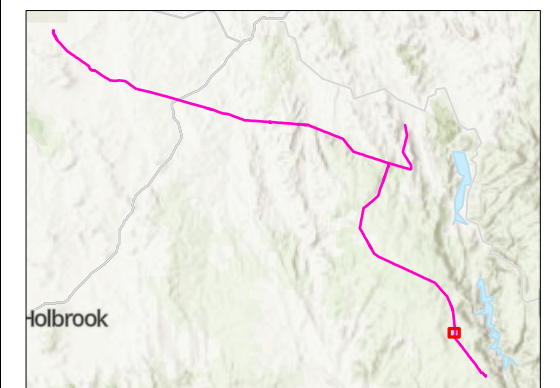
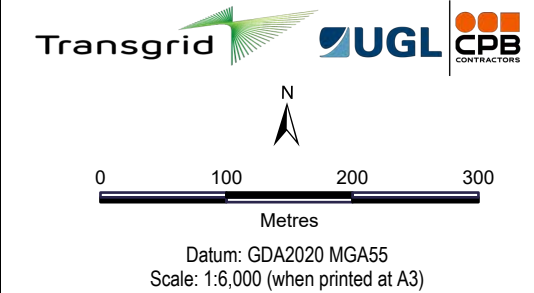


© HumeLink West JV. All rights reserved.
HumeLink West JV has prepared this document for the sole use of the Employer (Transgrid) and specifically for use on HumeLink West Project. No other party should rely on this document without the prior written consent of HumeLink West JV. HumeLink West JV undertakes no duty, nor accepts any responsibility, to any third party who may rely upon or use this document.

World Hillshade: Esri, CGIAR
World Topographic Map: Sources: Esri, TomTom, Garmin, FAO, NOAA, USGS, © OpenStreetMap contributors, and the GIS User Community
World Imagery: Maxar

DRAWN:	GK	HLW Final Layout Plans Stage 3B(i)b Rev00 Map 124 of 142
REVIEWED:	AL	
VERIFIED:	EK	
APPROVED:	CM	
REV:	H	
DATE:	25/09/2025	
DESCRIPTION:	Issued for Internal Review	
DOCUMENT NO:	HLW Final Layout Plans Stage3B(i)b Rev00	

FOR INFORMATION ONLY



© HumeLink West JV. All rights reserved.
HumeLink West JV has prepared this document for the sole use of the Employer (Transgrid) and specifically for use on HumeLink West Project. No other party should rely on this document without the prior written consent of HumeLink West JV. HumeLink West JV undertakes no duty, nor accepts any responsibility, to any third party who may rely upon or use this document.

World Hillshade: Esri, CGIAR
World Topographic Map: Sources: Esri, TomTom, Garmin, FAO, NOAA, USGS, © OpenStreetMap contributors, and the GIS User Community
World Imagery: Maxar

DRAWN:	GK	HLW Final Layout Plans Stage 3B(i)b Rev00 Map 125 of 142
REVIEWED:	AL	
VERIFIED:	EK	
APPROVED:	CM	
REV:	H	
DATE:	25/09/2025	
DESCRIPTION:	Issued for Internal Review	
DOCUMENT NO:	HLW Final Layout Plans Stage3B(i)b Rev00	

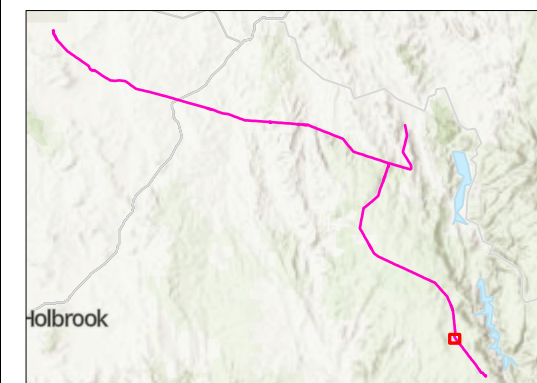
HLW Final Layout Plans
Stage 3B(i)b Rev00
Map 125 of 142

FOR INFORMATION ONLY



Legend

- | | | | |
|---|--|---|--|
|  | Tower Centres - EIS
Approved Layout (Red
Text) |  | HLW TCZ |
| | |  | HLW ECZ |
|  | HLW Tower Centres -
Final Layout (Blue
Text) |  | EIS Approved TCZ |
| | |  | EIS Approved ECZ |
|  | Alignment Centreline -
EIS Approved Layout |  | EIS Approved Hazard
tree Zone (HTZ) |
|  | HLW Alignment
Centreline - Final
Layout |  | HLW Hazard tree
Zone (HTZ) |
| | |  | Orchid Zones |
|  | Subject to Consistency
assessment and
further update |  | EIS Project Footprint
V13.2 |



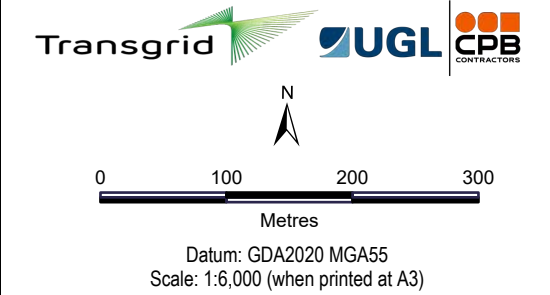
© HumeLink West JV. All rights reserved.
HumeLink West JV has prepared this document for the sole use of the Employer (Transgrid) and specifically for use on HumeLink West Project. No other party should rely on this document without the prior written consent of HumeLink West JV. HumeLink West JV undertakes no duty, nor accepts any responsibility, to any third party who may rely upon or use this document.

World Hillshade: Esri, CGIAR
World Topographic Map: Sources: Esri, TomTom, Garmin, FAO, NOAA, USGS, © OpenStreetMap contributors, and the GIS User Community
World Imagery: Maxar






DRAWN:	GK
REVIEWED:	AL
VERIFIED:	EK
APPROVED:	CM
REV:	H
DATE:	25/09/2025
DESCRIPTION:	Issued for Internal Review
DOCUMENT NO:	HLW Final Layout Plans Stage3B(i)jb Rev00

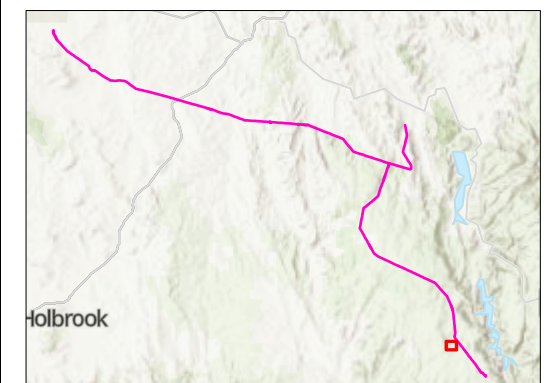
HLW Final Layout Plans
Stage 3B(i)b Rev00
Map 126 of 142

FOR INFORMATION ONLY



Legend

 Subject to Consistency assessment and further update
  HLW TCZ
  HLW ECZ
  EIS Approved TCZ
  EIS Project Footprint V13.2



© HumeLink West JV. All rights reserved.
HumeLink West JV has prepared this document for the sole use of the Employer (Transgrid) and specifically for use on HumeLink West Project. No other party should rely on this document without the prior written consent of HumeLink West JV. HumeLink West JV undertakes no duty, nor accepts any responsibility, to any third party who may rely upon or use this document.

World Hillshade: Esri, CGIAR
World Topographic Map: Sources: Esri, TomTom, Garmin, FAO, NOAA, USGS, © OpenStreetMap contributors, and the GIS User Community
World Imagery: Maxar

DRAWN:	GK
REVIEWED:	AL
VERIFIED:	EK
APPROVED:	CM
REV:	H
DATE:	25/09/2025
DESCRIPTION:	Issued for Internal Review
DOCUMENT NO:	HLW Final Layout Plans Stage3B(1)Ib Rev00

HLW Final Layout Plans
Stage 3B(i)b Rev00
Map 127 of 142

FOR INFORMATION ONLY



Transgrid

UGL

CPB
CONTRACTORS

N

0100200300

Metres

Datum: GDA2020 MGA55
Scale: 1:6,000 (when printed at A3)

Legend

Subject to Consistency assessment and further update

HLW TCZ

HLW ECZ

EIS Approved TCZ

EIS Project Footprint V13.2

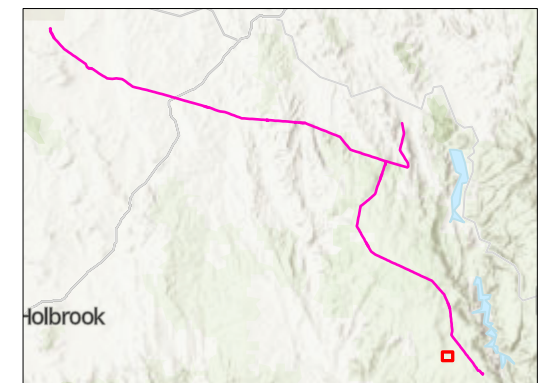
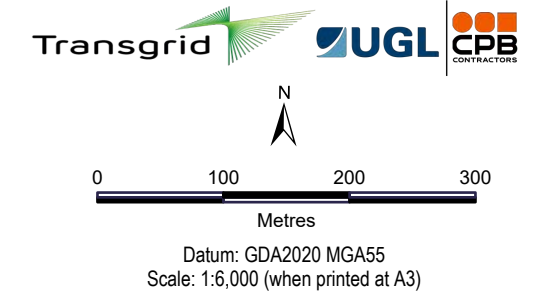
© HumeLink West JV. All rights reserved.
HumeLink West JV has prepared this document for the sole use of the Employer (Transgrid) and specifically for use on HumeLink West Project. No other party should rely on this document without the prior written consent of HumeLink West JV. HumeLink West JV undertakes no duty, nor accepts any responsibility, to any third party who may rely upon or use this document.

World Hillshade: Esri, CGIAR
World Topographic Map: Sources: Esri, TomTom, Garmin, FAO, NOAA, USGS, © OpenStreetMap contributors, and the GIS User Community
World Imagery: Maxar

DRAWN:	GK
REVIEWED:	AL
VERIFIED:	EK
APPROVED:	CM
REV:	H
DATE:	25/09/2025
DESCRIPTION:	Issued for Internal Review
DOCUMENT NO:	HLW Final Layout Plans Stage3B(i)b Rev00

HLW Final Layout Plans
Stage 3B(i)b Rev00
Map 128 of 142

FOR INFORMATION ONLY



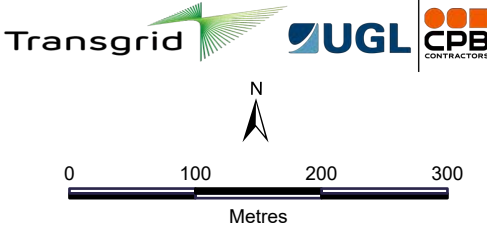
© HumeLink West JV. All rights reserved.
HumeLink West JV has prepared this document for the sole use of the Employer (Transgrid) and specifically for use on HumeLink West Project. No other party should rely on this document without the prior written consent of HumeLink West JV. HumeLink West JV undertakes no duty, nor accepts any responsibility, to any third party who may rely upon or use this document.

World Hillshade: Esri, CGIAR
World Topographic Map: Sources: Esri, TomTom, Garmin, FAO, NOAA, USGS, © OpenStreetMap contributors, and the GIS User Community
World Imagery: Maxar

DRAWN:	GK	HLW Final Layout Plans Stage 3B(i)b Rev00 Map 129 of 142
REVIEWED:	AL	
VERIFIED:	EK	
APPROVED:	CM	
REV:	H	
DATE:	25/09/2025	
DESCRIPTION:	Issued for Internal Review	
DOCUMENT NO:	HLW Final Layout Plans Stage3B(i)b Rev00	

HLW Final Layout Plans
Stage 3B(i)b Rev00
Map 129 of 142

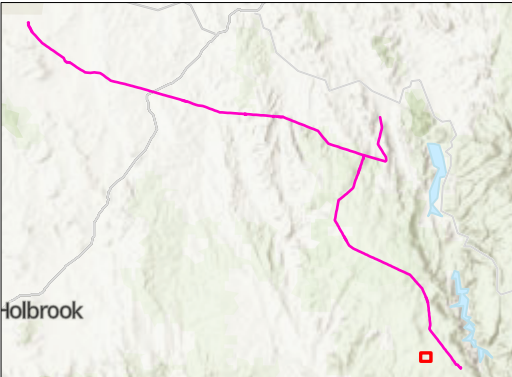
FOR INFORMATION ONLY



Datum: GDA2020 MGA55
Scale: 1:6,000 (when printed at A3)

Legend

- HLW TCZ
HLW ECZ
EIS Approved TCZ
EIS Project Footprint
V13.2



© Humelink West JV. All rights reserved.

HumeLink West JV has prepared this document for the sole use of the Employer (Transgrid) and specifically for use on HumeLink West Project. No other party should rely on this document without the prior written consent of HumeLink West JV. HumeLink West JV undertakes no duty, nor accepts any responsibility, to any third party who may rely upon or use this document.

World Hillshade: Esri, CGIAR
World Topographic Map: Sources: Esri, TomTom, Garmin, FAO, NOAA, USGS, © OpenStreetMap contributors, and the GIS User Community
World Imagery: Maxar

DRAWN:	GK
REVIEWED:	AL
VERIFIED:	EK
APPROVED:	CM
REV:	H
DATE:	25/09/2025
DESCRIPTION:	Issued for Internal Review
DOCUMENT NO:	HLW Final Layout Plans Stage3B(j)ls Rev00

HLW Final Layout Plans
Stage 3B(i)b Rev00
Map 130 of 142

FOR INFORMATION ONLY



Transgrid

UGL

CPB
CONTRACTORS

N

0100200300

Metres

Datum: GDA2020 MGA55
Scale: 1:6,000 (when printed at A3)

Legend

HLW TCZ

HLW ECZ

EIS Approved TCZ

EIS Project Footprint V13.2

Holbrook

© HumeLink West JV. All rights reserved.
HumeLink West JV has prepared this document for the sole use of the Employer (Transgrid) and specifically for use on HumeLink West Project. No other party should rely on this document without the prior written consent of HumeLink West JV. HumeLink West JV undertakes no duty, nor accepts any responsibility, to any third party who may rely upon or use this document.

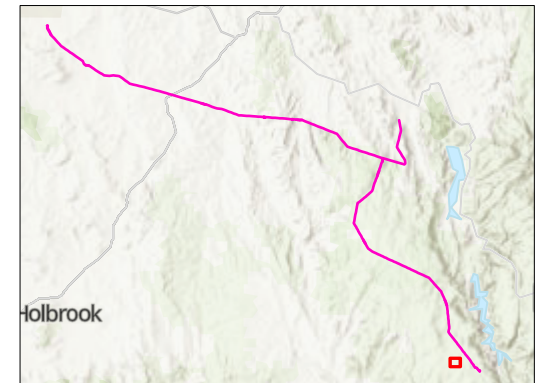
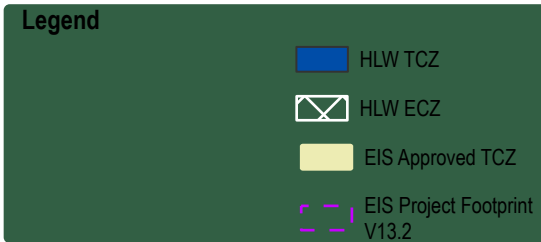
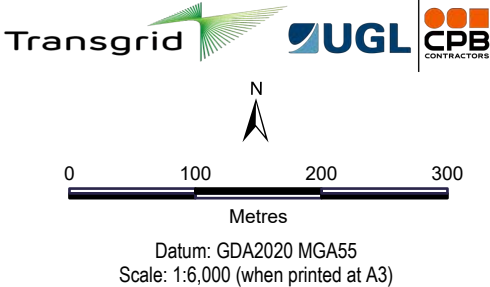
World Hillshade: Esri, CGIAR
World Topographic Map: Sources: Esri, TomTom, Garmin, FAO, NOAA, USGS, © OpenStreetMap contributors, and the GIS User Community
World Imagery: Maxar

DRAWN:	GK
REVIEWED:	AL
VERIFIED:	EK
APPROVED:	CM
REV:	H
DATE:	25/09/2025
DESCRIPTION:	Issued for Internal Review
DOCUMENT NO:	HLW Final Layout Plans Stage3B(i)b Rev00

HLW Final Layout Plans
Stage 3B(i)b Rev00
Map 131 of 142

G:\Projects\HumeLink20_Maps\20250529_FinalLayoutPlans_DeptoPlanning\20250915_ECZ_Mod\ECZMod.aprx (Final_Layout_Plans_REV_G_20250919) Date Saved: 25/09/2025 User Name: geeta.kumar

FOR INFORMATION ONLY



© HumeLink West JV. All rights reserved.

HumeLink West JV has prepared this document for the sole use of the Employer (Transgrid) and specifically for use on HumeLink West Project. No other party should rely on this document without the prior written consent of HumeLink West JV. HumeLink West JV undertakes no duty, nor accepts any responsibility, to any third party who may rely upon or use this document.


World Hillshade: Esri, CGIAR
World Topographic Map: Sources: Esri, TomTom, Garmin, FAO, NOAA, USGS, © OpenStreetMap contributors, and the GIS User Community
World Imagery: Maxar

DRAWN:	GK	<h2 style="text-align: center;">HLW Final Layout Plan</h2> <h3 style="text-align: center;">Stage 3B(i)b Rev00</h3> <h3 style="text-align: center;">Map 132 of 142</h3>
REVIEWED:	AL	
VERIFIED:	EK	
APPROVED:	CM	
REV:	H	
DATE:	25/09/2025	
DESCRIPTION:	Issued for Internal Review	
DOCUMENT NO:	HLW Final Layout Plans Stage3B(i)b Rev00	

FOR INFORMATION ONLY



Transgrid



CPB
CONTRACTORS

N


0100200300


Metres


Datum: GDA2020 MGA55


Scale: 1:6,000 (when printed at A3)

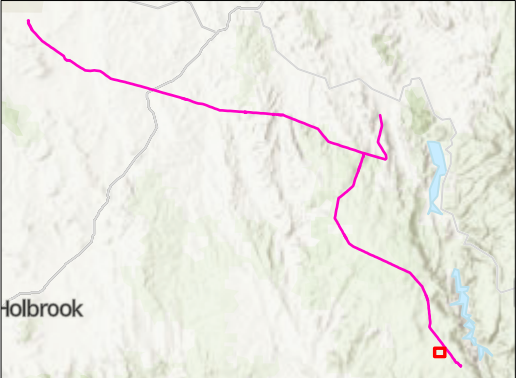
Legend

HLW TCZ

HLW ECZ

EIS Approved TCZ

EIS Project Footprint V13.2



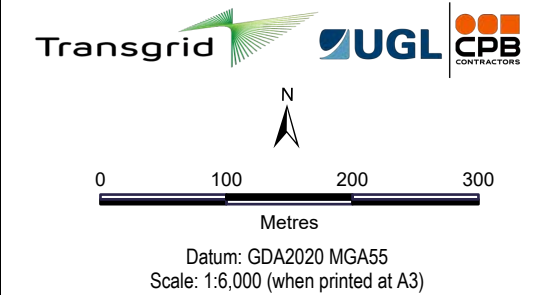
© HumeLink West JV. All rights reserved.
HumeLink West JV has prepared this document for the sole use of the Employer (Transgrid) and specifically for use on HumeLink West Project. No other party should rely on this document without the prior written consent of HumeLink West JV. HumeLink West JV undertakes no duty, nor accepts any responsibility, to any third party who may rely upon or use this document.

World Hillshade: Esri, CGIAR
World Topographic Map: Sources: Esri, TomTom, Garmin, FAO, NOAA, USGS, © OpenStreetMap contributors, and the GIS User Community
World Imagery: Maxar













DRAWN:	GK
REVIEWED:	AL
VERIFIED:	EK
APPROVED:	CM
REV:	H
DATE:	25/09/2025
DESCRIPTION:	Issued for Internal Review
DOCUMENT NO:	HLW Final Layout Plans Stage3B(i)b Rev00

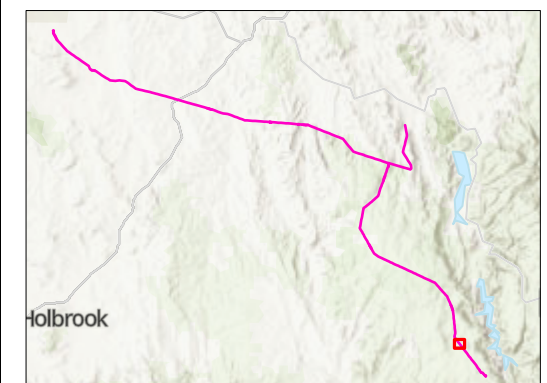
HLW Final Layout Plans
Stage 3B(i)b Rev00
Map 133 of 142

FOR INFORMATION ONLY



Legend

- | | | | |
|---|--|---|--|
|  | Tower Centres - EIS
Approved Layout (Red
Text) |  | HLW TCZ |
| | |  | HLW ECZ |
|  | HLW Tower Centres -
Final Layout (Blue
Text) |  | EIS Approved TCZ |
| | |  | EIS Approved ECZ |
|  | Alignment Centreline -
EIS Approved Layout |  | EIS Approved Hazard
tree Zone (HTZ) |
|  | HLW Alignment
Centreline - Final
Layout |  | HLW Hazard tree
Zone (HTZ) |
|  | Subject to Consistency
assessment and
further update |  | EIS Project Footprint
V13.2 |



© HumeLink West JV. All rights reserved.
HumeLink West JV has prepared this document for the sole use of the Employer (Transgrid) and specifically for use on HumeLink West Project. No other party should rely on this document without the prior written consent of HumeLink West JV. HumeLink West JV undertakes no duty, nor accepts any responsibility, to any third party who may rely upon or use this document.

World Hillshade: Esri, CGIAR
World Topographic Map: Sources: Esri, TomTom, Garmin, FAO, NOAA, USGS, © OpenStreetMap contributors, and the GIS User Community
World Imagery: Maxar












DRAWN:	GK
REVIEWED:	AL
VERIFIED:	EK
APPROVED:	CM
REV:	H
DATE:	25/09/2025
DESCRIPTION:	Issued for Internal Review
DOCUMENT NO:	HLW Final Layout Plans Stage3B(i)jb Rev00

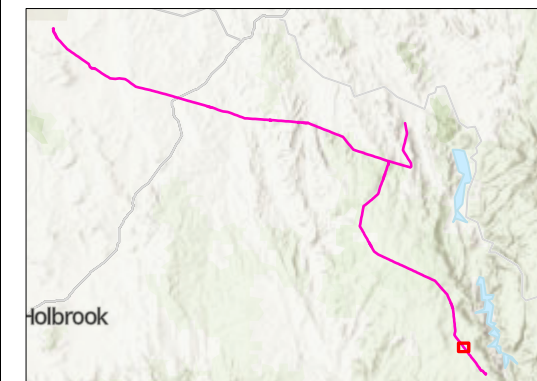
HLW Final Layout Plans
Stage 3B(i)b Rev00
Map 134 of 142

FOR INFORMATION ONLY



Legend

- | | | | |
|---|--|---|--|
|  | Tower Centres - EIS
Approved Layout (Red
Text) |  | HLW TCZ |
|  | HLW Tower Centres -
Final Layout (Blue
Text) |  | HLW ECZ |
|  | Alignment Centreline -
EIS Approved Layout |  | EIS Approved TCZ |
|  | HLW Alignment
Centreline - Final
Layout |  | EIS Approved ECZ |
| | |  | EIS Approved Hazard
tree Zone (HTZ) |
| | |  | HLW Hazard tree
Zone (HTZ) |
| | |  | EIS Project Footprint
V13.2 |

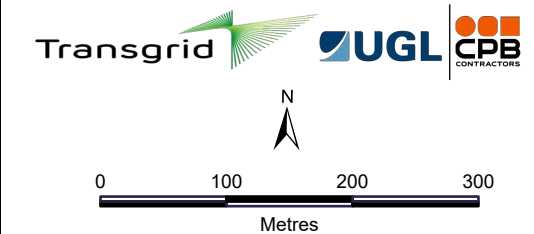


© HumeLink West JV. All rights reserved.
HumeLink West JV has prepared this document for the sole use of the Employer (Transgrid) and specifically for use on HumeLink West Project. No other party should rely on this document without the prior written consent of HumeLink West JV. HumeLink West JV undertakes no duty, nor accepts any responsibility, to any third party who may rely upon or use this document.

World Hillshade: Esri, CGIAR
World Topographic Map: Sources: Esri, TomTom, Garmin, FAO, NOAA, USGS, © OpenStreetMap contributors, and the GIS User Community
World Imagery: Maxar

DRAWN:	GK	HLW Final Layout Plans Stage 3B(i)b Rev00 Map 135 of 142
REVIEWED:	AL	
VERIFIED:	EK	
APPROVED:	CM	
REV:	H	
DATE:	25/09/2025	
DESCRIPTION:	Issued for Internal Review	
DOCUMENT NO:	HLW Final Layout Plans Stage3B(i)b Rev00	

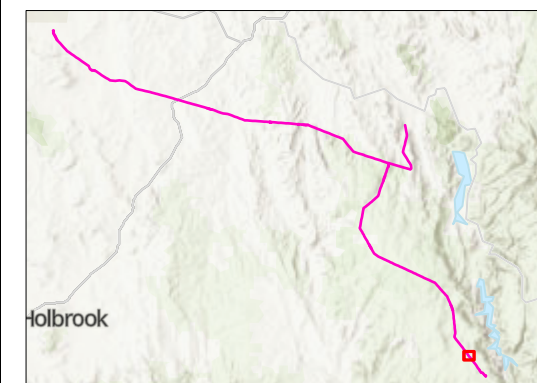
FOR INFORMATION ONLY



Datum: GDA2020 MGA55
Scale: 1:6,000 (when printed at A3)

Legend

- | | | | |
|---|---|---|--|
|  | Tower Centres - EIS
Approved Layout (Red
Text) |  | HLW TCZ |
| | |  | HLW ECZ |
|  | HLW Tower Centres -
Final Layout (Blue
Text) |  | EIS Approved TCZ |
| | |  | EIS Approved ECZ |
|  | Alignment Centreline -
EIS Approved Layout |  | EIS Approved Hazard
tree Zone (HTZ) |
|  | HLW Alignment
Centreline - Final
Layout |  | HLW Hazard tree
Zone (HTZ) |
| | |  | Orchid Zones |
|  | Subject to Consistency
assessment and
future update |  | EIS Project Footprint
V13.2 |



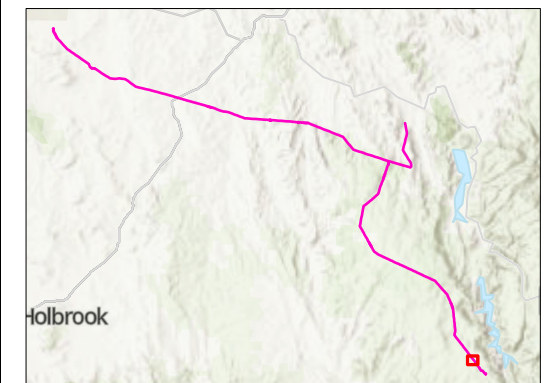
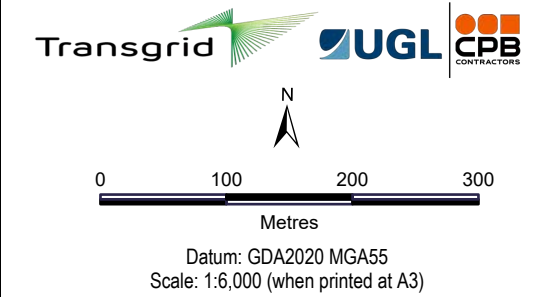
© HumeLink West JV. All rights reserved.
HumeLink West JV has prepared this document for the sole use of the Employer (Transgrid) and specifically for use on HumeLink West Project. No other party should rely on this document without the prior written consent of HumeLink West JV. HumeLink West JV undertakes no duty, nor accepts any responsibility, to any third party who may rely upon or use this document.

World Hillshade: Esri, CGIAR
World Topographic Map: Sources: Esri, TomTom, Garmin, FAO, NOAA, USGS, © OpenStreetMap contributors, and the GIS User Community
World Imagery: Maxar

DRAWN:	GK
REVIEWED:	AL
VERIFIED:	EK
APPROVED:	CM
REV:	H
DATE:	25/09/2025
DESCRIPTION:	Issued for Internal Review
DOCUMENT NO:	HLW Final Layout Plans Stage3B(i)jb Rev00

**HLW Final Layout Plans
Stage 3B(i)b Rev00
Map 136 of 142**

FOR INFORMATION ONLY



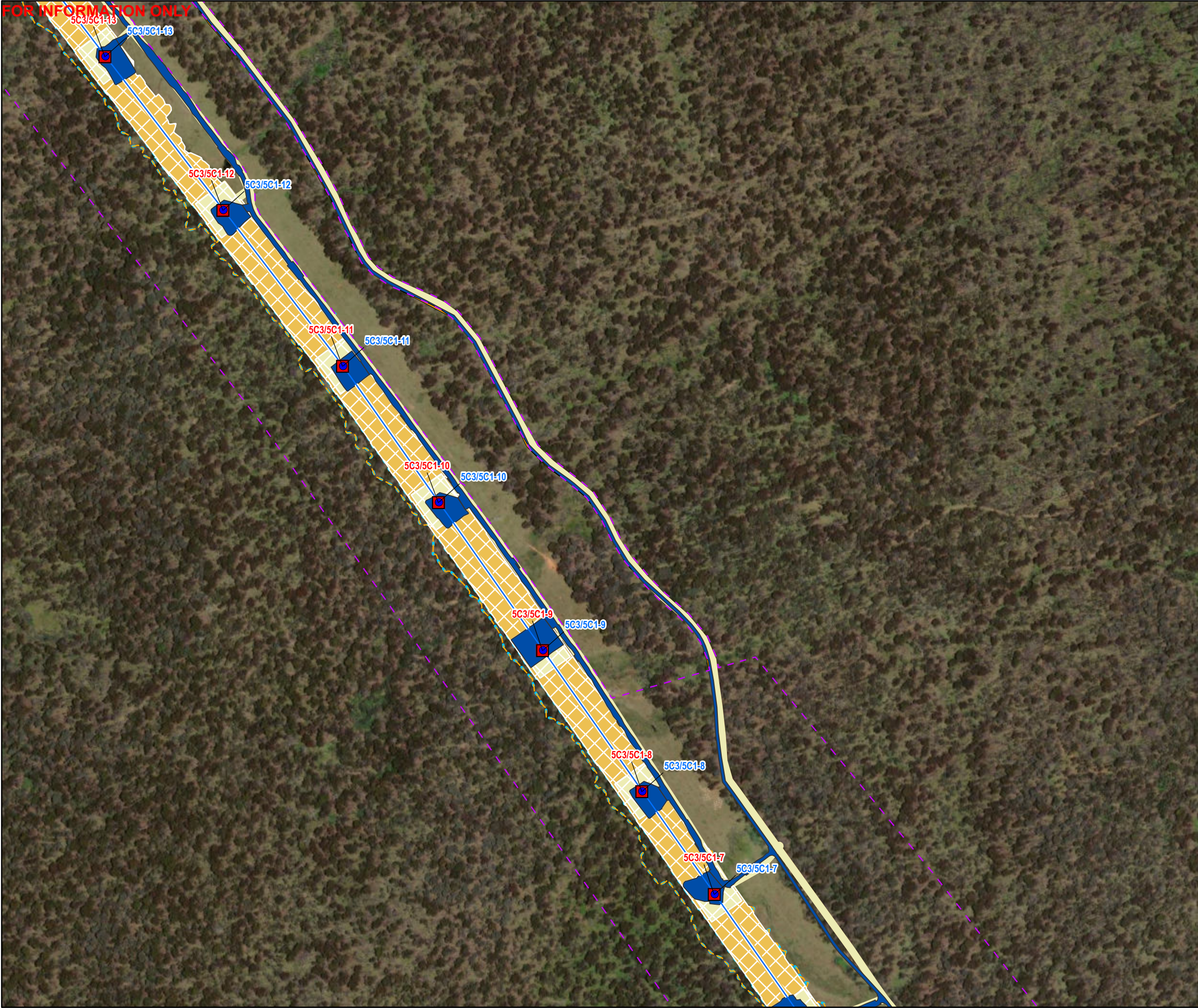
© HumeLink West JV. All rights reserved.
HumeLink West JV has prepared this document for the sole use of the Employer (Transgrid) and specifically for use on HumeLink West Project. No other party should rely on this document without the prior written consent of HumeLink West JV. HumeLink West JV undertakes no duty, nor accepts any responsibility, to any third party who may rely upon or use this document.

World Hillshade: Esri, CGIAR
World Topographic Map: Sources: Esri, TomTom, Garmin, FAO, NOAA, USGS, © OpenStreetMap contributors, and the GIS User Community
World Imagery: Maxar

DRAWN:	GK	HLW Final Layout Plans Stage 3B(i)b Rev00 Map 137 of 142
REVIEWED:	AL	
VERIFIED:	EK	
APPROVED:	CM	
REV:	H	
DATE:	25/09/2025	
DESCRIPTION:	Issued for Internal Review	
DOCUMENT NO:	HLW Final Layout Plans Stage3B(i)b Rev00	

HLW Final Layout Plans
Stage 3B(i)b Rev00
Map 137 of 142

FOR INFORMATION ONLY



Transgrid

UGL

CPB
CONTRACTORS

N

0100200300

Metres

Datum: GDA2020 MGA55
Scale: 1:6,000 (when printed at A3)

Legend

Tower Centres - EIS
Approved Layout (Red
Text)

HLW Tower Centres -
Final Layout (Blue
Text)

Alignment Centreline -
EIS Approved Layout

HLW Alignment
Centreline - Final
Layout

Subject to Consistency
assessment and
further update

HLW TCZ

HLW ECZ

EIS Approved TCZ

EIS Approved ECZ

EIS Approved Hazard
tree Zone(HTZ)

HLW Hazard tree
Zone(HTZ)

EIS Project Footprint
V13.2

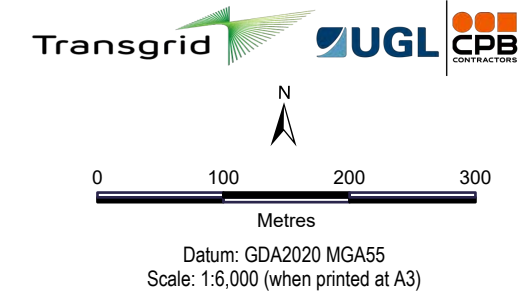
© HumeLink West JV. All rights reserved.
HumeLink West JV has prepared this document for the sole use of the Employer (Transgrid) and specifically for use on HumeLink West Project. No other party should rely on this document without the prior written consent of HumeLink West JV. HumeLink West JV undertakes no duty, nor accepts any responsibility, to any third party who may rely upon or use this document.

World Hillshade: Esri, CGIAR
World Topographic Map: Sources: Esri, TomTom, Garmin, FAO, NOAA, USGS, © OpenStreetMap contributors, and the GIS User Community
World Imagery: Maxar













DRAWN:	GK	HLW Final Layout Plans Stage 3B(i)b Rev00 Map 138 of 142
REVIEWED:	AL	
VERIFIED:	EK	
APPROVED:	CM	
REV:	H	
DATE:	25/09/2025	
DESCRIPTION:	Issued for Internal Review	
DOCUMENT NO:	HLW Final Layout Plans Stage3B(i)b Rev00	

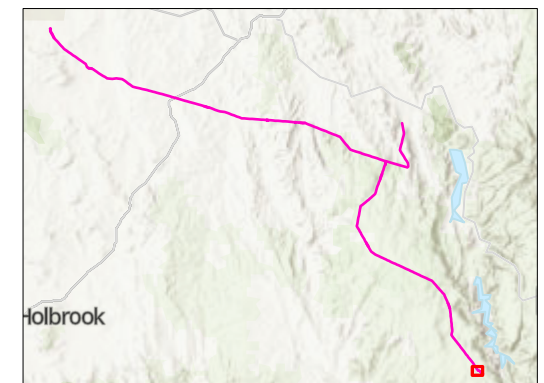
G:\Projects\HumeLink\20_Maps\20250529_FinalLayoutPlans_DeptofPlanning\20250915_ECZ_Mod\ECZMod.aprx (Final_Layout_Plans_REV_G_20250919) Date Saved: 25/09/2025 User Name: geeta.kumar

FOR INFORMATION ONLY



Legend

- | | | | |
|---|--|---|--|
|  | Tower Centres - EIS
Approved Layout (Red
Text) |  | HLW TCZ |
|  | HLW Tower Centres -
Final Layout (Blue
Text) |  | HLW ECZ |
|  | Alignment Centreline -
EIS Approved Layout |  | EIS Approved TCZ |
|  | HLW Alignment
Centreline - Final
Layout |  | EIS Approved ECZ |
|  | Subject to Consistency
assessment and
further update |  | EIS Approved Hazard
tree Zone (HTZ) |
| | |  | HLW Hazard tree
Zone (HTZ) |
| | |  | EIS Project Footprint
V13.2 |



© HumeLink West JV. All rights reserved.

HumeLink West JV has prepared this document for the sole use of the Employer (Transgrid) and specifically for use on HumeLink West Project. No other party should rely on this document without the prior written consent of HumeLink West JV. HumeLink West JV undertakes no duty, nor accepts any responsibility, to any third party who may rely upon or use this document.

World Hillshade: Esri, CGIAR
World Topographic Map: Sources: Esri, TomTom, Garmin, FAO, NOAA, USGS, © OpenStreetMap contributors, and the GIS User Community
World Imagery: Maxar

DRAWN:	GK
REVIEWED:	AL
VERIFIED:	EK
APPROVED:	CM
REV:	H
DATE:	25/09/2025
DESCRIPTION:	Issued for Internal Review
DOCUMENT NO:	HLW Final Layout Plans Stage3B(1)b Rev00

**HLW Final Layout Plans
Stage 3B(i)b Rev00
Map 139 of 142**

FOR INFORMATION ONLY

5C3/5C1-4

5C3/5C1-4

5C3/5C1-3

5C3/5C1-3

5C3/5C1-2

5C3/5C1-2

ELLIOTT WAY

5C3/5C1-1A

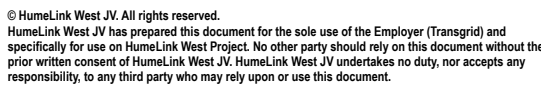
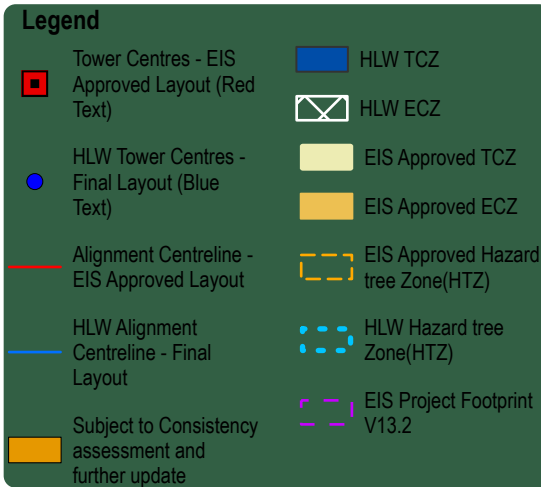
5C3/5C1-1B

5C3/5C1-1A

5C3/5C1-1B

5C3/5C1-Mar_Gan_R

5C3/5C1-Mar_Gan_L



DRAWN:	GK	HLW Final Layout Plan Stage 3B(i)b Rev00 Map 140 of 142
REVIEWED:	AL	
VERIFIED:	EK	
APPROVED:	CM	
REV:	H	
DATE:	25/09/2025	
DESCRIPTION:	Issued for Internal Review	
DOCUMENT NO:	HLW Final Layout Plans Stage3B(i)b Rev00	

G:\Projects\HumeLink\20_Maps\20250529_FinalLayoutPlans_DeptoofPlanning\20250915_ECZ_Mod\ECZMod.aprx (Final_Layout_Plans_REV_G_20250919) Date Saved: 25/09/2025 User Name: geeta.kumar

FOR INFORMATION ONLY



Transgrid

UGL

CPB

CONTRACTORS

N

0100200300

Metres

Datum: GDA2020 MGA55
Scale: 1:6,000 (when printed at A3)

Legend

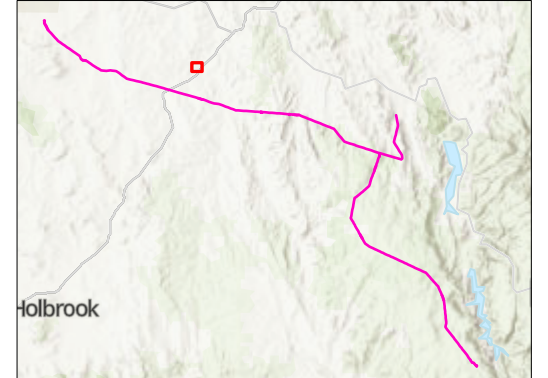
Subject to Consistency assessment and further update

HLW TCZ

HLW ECZ

EIS Approved TCZ

EIS Project Footprint V13.2



© HumeLink West JV. All rights reserved.
HumeLink West JV has prepared this document for the sole use of the Employer (Transgrid) and specifically for use on HumeLink West Project. No other party should rely on this document without the prior written consent of HumeLink West JV. HumeLink West JV undertakes no duty, nor accepts any responsibility, to any third party who may rely upon or use this document.


World Hillshade: Esri, CGIAR
World Topographic Map: Sources: Esri, TomTom, Garmin, FAO, NOAA, USGS, © OpenStreetMap contributors, and the GIS User Community
World Imagery: Maxar


DRAWN:	GK	HLW Final Layout Plans Stage 3B(i)b Rev00 Map 141 of 142
REVIEWED:	AL	
VERIFIED:	EK	
APPROVED:	CM	
REV:	H	
DATE:	25/09/2025	
DESCRIPTION:	Issued for Internal Review	
DOCUMENT NO:	HLW Final Layout Plans Stage3B(i)b Rev00	

FOR INFORMATION ONLY



Transgrid

UGL

CPB
CONTRACTORS

N

0

100


200


300


Metres


Datum: GDA2020 MGA55
Scale: 1:6,000 (when printed at A3)

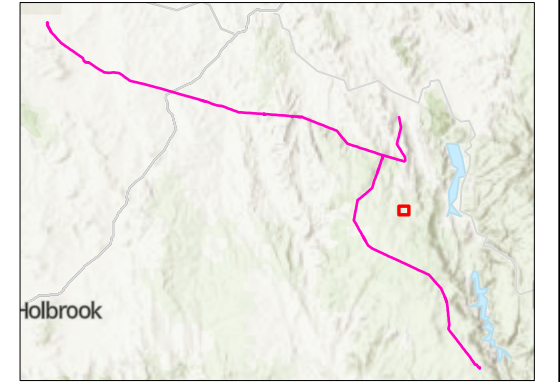
Legend

HLW TCZ

HLW ECZ

EIS Approved TCZ

EIS Project Footprint V13.2



© HumeLink West JV. All rights reserved.
HumeLink West JV has prepared this document for the sole use of the Employer (Transgrid) and specifically for use on HumeLink West Project. No other party should rely on this document without the prior written consent of HumeLink West JV. HumeLink West JV undertakes no duty, nor accepts any responsibility, to any third party who may rely upon or use this document.

World Hillshade: Esri, CGIAR
World Topographic Map: Sources: Esri, TomTom, Garmin, FAO, NOAA, USGS, © OpenStreetMap contributors, and the GIS User Community
World Imagery: Maxar

DRAWN:	GK	HLW Final Layout Plans Stage 3B(i)b Rev00 Map 142 of 142
REVIEWED:	AL	
VERIFIED:	EK	
APPROVED:	CM	
REV:	H	
DATE:	25/09/2025	
DESCRIPTION:	Issued for Internal Review	
DOCUMENT NO:	HLW Final Layout Plans Stage3B(i)b Rev00	