

**Table 1 - Information**

Item	Detail
Ecologist / Fauna Spotter(s) Completing Pre-Clearance Survey	Name: Shane Oates Qualification: Ecologist
Date of Pre-Clearance Survey	7/10/23
Specific Pre-Clearance Survey Location (Line No./ Tower / Span No.)	L2 Disturbance Area B (793-789)
Scope Methodology	Desktop review of vegetation mapping for nominated area In field visual inspection by ecologists of: - Disturbance Area B  Pre-clearance survey also includes disturbance area B between towers 793A and 793.
Work Package ID	OHTL Transmission Line (L2)

**Table 2 – Pre-Clearance Survey Details**

Infrastructure Surveyed				
Tower Footprint	<input type="checkbox"/>	Centreline	<input type="checkbox"/>	
Break and Winch Site	<input type="checkbox"/>	Parking Areas	<input type="checkbox"/>	
Access Track (existing)	<input type="checkbox"/>	Access Track (new)	<input type="checkbox"/>	
Disturbance Area B	<input checked="" type="checkbox"/>	Other	<input type="checkbox"/>	
Details of Other:				
Protected Matters				
Item	Presence Identified		Quantum to Clear (Ha)	Comments
	Yes	No		
White Box-Yellow Box-Blakely's Red Gum Grassy Woodland and Derived Native Grassland <sup>12</sup>	<input type="checkbox"/>	<input checked="" type="checkbox"/>		
Grey Box ( <i>Eucalyptus microcarpa</i> ) Grassy Woodlands and Derived Native Grasslands of South-eastern Australia <sup>12</sup>	<input type="checkbox"/>	<input checked="" type="checkbox"/>		
Weeping Myall Woodlands <sup>12</sup>	<input type="checkbox"/>	<input checked="" type="checkbox"/>		
Natural Grasslands of the Murray Valley Plains <sup>12</sup>	<input type="checkbox"/>	<input checked="" type="checkbox"/>		
Buloke Woodlands of the Riverina and Murray-Darling Depression Bioregions <sup>2</sup>	<input type="checkbox"/>	<input checked="" type="checkbox"/>		
Mallee Bird Community of the Murray Darling Depression Bioregion <sup>2</sup>	<input checked="" type="checkbox"/>	<input type="checkbox"/>	0.056Ha	
Plains mallee box woodland of the Murray Darling Depression, Riverina and Naracoorte Coastal Plains bioregions <sup>2</sup>	<input type="checkbox"/>	<input checked="" type="checkbox"/>		

Once printed this document becomes uncontrolled. Refer to Secure Energy Intranet for controlled copy

Seasonal Herbaceous Wetlands (Freshwater) of the Temperate Lowland Plains <sup>2</sup>	<input type="checkbox"/>	<input checked="" type="checkbox"/>		
Habitat for A spear-grass ( <i>austrostipa metatoris</i> ) <sup>2</sup>	<input type="checkbox"/>	<input checked="" type="checkbox"/>		
Habitat for A spear-grass ( <i>austrostipa wakoolica</i> ) <sup>2</sup>	<input type="checkbox"/>	<input checked="" type="checkbox"/>		
Habitat for Mossgiel Daisy <sup>12</sup>	<input type="checkbox"/>	<input checked="" type="checkbox"/>		
Habitat for Sand-hill Spider Orchid <sup>2</sup>	<input type="checkbox"/>	<input checked="" type="checkbox"/>		
Habitat for A burr-daisy <sup>2</sup>	<input type="checkbox"/>	<input checked="" type="checkbox"/>		
Habitat for Winged Peppercross <sup>1</sup>	<input type="checkbox"/>	<input checked="" type="checkbox"/>		
Habitat for Chariot Wheels <sup>12</sup>	<input type="checkbox"/>	<input checked="" type="checkbox"/>		
Habitat for Slender Darling Pea <sup>12</sup>	<input type="checkbox"/>	<input checked="" type="checkbox"/>		
Habitat for Yellow Swainson-pea <sup>2</sup>	<input type="checkbox"/>	<input checked="" type="checkbox"/>		
Habitat for Plains Wanderer <sup>12</sup>	<input type="checkbox"/>	<input checked="" type="checkbox"/>		
Habitat for Regent Parrot (eastern subspecies) <sup>12</sup>	<input type="checkbox"/>	<input checked="" type="checkbox"/>		
Habitat for Superb Parrot <sup>12</sup>	<input type="checkbox"/>	<input checked="" type="checkbox"/>		

**Notes:**

1 Protected matter listed within the Notification of Approval EnergyConnect NSW – Eastern Section (EPBC 2020/8766)

2 Protected matter listed within the Revised Biodiversity Development Assessment Report (August 2022)

**Management measures required to avoid or minimise impacts to Protected Matters:**

- Exclusion zones to be installed to restrict access to protected matters outside the construction footprint.
- Ecologist to be present during clearing activities.

**Hollow Bearing / Habitat Trees**

Habitat trees and habitat features identified & marked?	Yes <input checked="" type="checkbox"/>	No <input type="checkbox"/>	Comments:
GPS coordinates and habitat trees recorded?	Yes <input checked="" type="checkbox"/>	No <input type="checkbox"/>	Comments:
Nest boxes required?	Yes <input checked="" type="checkbox"/>	No <input type="checkbox"/>	Comments:
Fauna spotter required to be present during clearing activities?	Yes <input checked="" type="checkbox"/>	No <input type="checkbox"/>	Comments: Fauna Spotter needed due to presence of Hollow Bearing Trees and Mallee Bird Community.


**Weeds**

Were any Weeds of National Significance or Priority Weeds identified?	Yes <input type="checkbox"/>	No <input checked="" type="checkbox"/>	Details:
---	------------------------------	--	----------

Once printed this document becomes uncontrolled. Refer to Secure Energy Intranet for controlled copy

Environmental Exclusion Zones			
Threatened Species Identified within Disturbance Area B?	Yes <input type="checkbox"/>	No <input checked="" type="checkbox"/>	Details:
Environmental exclusion zones required?	Yes <input checked="" type="checkbox"/>	No <input type="checkbox"/>	Details: Exclusion zone to be installed prior to construction works commencing.
Unexpected Finds			
Were any Unexpected Finds identified?	Yes <input type="checkbox"/>	No <input checked="" type="checkbox"/>	Details:
If yes, has the Environmental Manager been notified?	Yes <input type="checkbox"/>	No <input checked="" type="checkbox"/>	Details:
Additional Comments			

**Table 3 – Pre-Clearance Approval**

Ecologist	
Pre-clearance Assessment Timeframe for Nominated Works	3 Months
Name	Shane Oates
Signature	
Date	21/10/2023
SecureEnergy	
Name	Sarah Klocke
Position	Senior Environmental Advisor
Signature	
Date	15/01/2024

Once printed this document becomes uncontrolled. Refer to Secure Energy Intranet for controlled copy

**Table 1 - Information**

Item	Detail
Ecologist / Fauna Spotter(s) Completing Pre-Clearance Survey	Name: Shane Oates Qualification: Ecologist
Date of Pre-Clearance Survey	8/10/23
Specific Pre-Clearance Survey Location (Line No./ Tower / Span No.)	L2 Disturbance Area B (788-784)
Scope Methodology	Desktop review of vegetation mapping for nominated area In field visual inspection by ecologists of: - Disturbance Area B Pre-clearance survey also includes disturbance area B between towers 789 and 788.
Work Package ID	OHTL Transmission Line (L2)

**Table 2 – Pre-Clearance Survey Details**

Infrastructure Surveyed				
Tower Footprint	<input type="checkbox"/>	Centreline	<input type="checkbox"/>	
Break and Winch Site	<input type="checkbox"/>	Parking Areas	<input type="checkbox"/>	
Access Track (existing)	<input type="checkbox"/>	Access Track (new)	<input type="checkbox"/>	
Disturbance Area B	<input checked="" type="checkbox"/>	Other	<input type="checkbox"/>	
Details of Other:				
Protected Matters				
Item	Presence Identified		Quantum to Clear (Ha)	Comments
	Yes	No		
White Box-Yellow Box-Blakely's Red Gum Grassy Woodland and Derived Native Grassland <sup>12</sup>	<input type="checkbox"/>	<input checked="" type="checkbox"/>		
Grey Box ( <i>Eucalyptus microcarpa</i> ) Grassy Woodlands and Derived Native Grasslands of South-eastern Australia <sup>12</sup>	<input type="checkbox"/>	<input checked="" type="checkbox"/>		
Weeping Myall Woodlands <sup>12</sup>	<input type="checkbox"/>	<input checked="" type="checkbox"/>		
Natural Grasslands of the Murray Valley Plains <sup>12</sup>	<input type="checkbox"/>	<input checked="" type="checkbox"/>		
Buloke Woodlands of the Riverina and Murray-Darling Depression Bioregions <sup>2</sup>	<input type="checkbox"/>	<input checked="" type="checkbox"/>		
Mallee Bird Community of the Murray Darling Depression Bioregion <sup>2</sup>	<input checked="" type="checkbox"/>	<input type="checkbox"/>	0.312Ha	
Plains mallee box woodland of the Murray Darling Depression, Riverina and Naracoorte Coastal Plains bioregions <sup>2</sup>	<input type="checkbox"/>	<input checked="" type="checkbox"/>		

Once printed this document becomes uncontrolled. Refer to Secure Energy Intranet for controlled copy

Seasonal Herbaceous Wetlands (Freshwater) of the Temperate Lowland Plains <sup>2</sup>	<input type="checkbox"/>	<input checked="" type="checkbox"/>		
Habitat for A spear-grass ( <i>austrostipa metatoris</i> ) <sup>2</sup>	<input type="checkbox"/>	<input checked="" type="checkbox"/>		
Habitat for A spear-grass ( <i>austrostipa wakoolica</i> ) <sup>2</sup>	<input type="checkbox"/>	<input checked="" type="checkbox"/>		
Habitat for Mossgiel Daisy <sup>12</sup>	<input type="checkbox"/>	<input checked="" type="checkbox"/>		
Habitat for Sand-hill Spider Orchid <sup>2</sup>	<input type="checkbox"/>	<input checked="" type="checkbox"/>		
Habitat for A burr-daisy <sup>2</sup>	<input type="checkbox"/>	<input checked="" type="checkbox"/>		
Habitat for Winged Peppercross <sup>1</sup>	<input type="checkbox"/>	<input checked="" type="checkbox"/>		
Habitat for Chariot Wheels <sup>12</sup>	<input type="checkbox"/>	<input checked="" type="checkbox"/>		
Habitat for Slender Darling Pea <sup>12</sup>	<input type="checkbox"/>	<input checked="" type="checkbox"/>		
Habitat for Yellow Swainson-pea <sup>2</sup>	<input type="checkbox"/>	<input checked="" type="checkbox"/>		
Habitat for Plains Wanderer <sup>12</sup>	<input type="checkbox"/>	<input checked="" type="checkbox"/>		
Habitat for Regent Parrot (eastern subspecies) <sup>12</sup>	<input type="checkbox"/>	<input checked="" type="checkbox"/>		
Habitat for Superb Parrot <sup>12</sup>	<input type="checkbox"/>	<input checked="" type="checkbox"/>		

**Notes:**

1 Protected matter listed within the Notification of Approval EnergyConnect NSW – Eastern Section (EPBC 2020/8766)

2 Protected matter listed within the Revised Biodiversity Development Assessment Report (August 2022)

**Management measures required to avoid or minimise impacts to Protected Matters:**

- Exclusion zones to be installed to restrict access to protected matters outside the construction footprint.
- Ecologist to be present during clearing activities.

**Hollow Bearing / Habitat Trees**

Habitat trees and habitat features identified & marked?	Yes <input checked="" type="checkbox"/>	No <input type="checkbox"/>	Comments:
GPS coordinates and habitat trees recorded?	Yes <input checked="" type="checkbox"/>	No <input type="checkbox"/>	Comments:
Nest boxes required?	Yes <input checked="" type="checkbox"/>	No <input type="checkbox"/>	Comments:
Fauna spotter required to be present during clearing activities?	Yes <input checked="" type="checkbox"/>	No <input type="checkbox"/>	Comments: Fauna Spotter needed due to presence of Hollow Bearing Trees and Mallee Bird Community.



**Weeds**

Were any Weeds of National Significance or Priority Weeds identified?	Yes <input checked="" type="checkbox"/>	No <input type="checkbox"/>	Details: Lycium ferocissimum - African Boxthorn. Weeds to be managed in accordance with approved Biosecurity Management plan
---	---	-----------------------------	--

**Once printed this document becomes uncontrolled. Refer to Secure Energy Intranet for controlled copy**

Environmental Exclusion Zones			
Threatened Species Identified within Disturbance Area B?	Yes <input type="checkbox"/>	No <input checked="" type="checkbox"/>	Details:
Environmental exclusion zones required?	Yes <input checked="" type="checkbox"/>	No <input type="checkbox"/>	Details: Exclusion zone to be installed prior to construction works commencing.
Unexpected Finds			
Were any Unexpected Finds identified?	Yes <input type="checkbox"/>	No <input checked="" type="checkbox"/>	Details:
If yes, has the Environmental Manager been notified?	Yes <input type="checkbox"/>	No <input checked="" type="checkbox"/>	Details:
Additional Comments			
<p>High threat weeds:                      Variegated Thistle (<i>Silybum marianum</i>).                      Saffron thistle (<i>Carthamus lanatus</i>)                      Weeds to be managed in accordance with approved Biosecurity Management plan.</p>			

**Table 3 – Pre-Clearance Approval**

Ecologist	
Pre-clearance Assessment Timeframe for Nominated Works	3 Months
Name	Shane Oates
Signature	
Date	21/10/2023
SecureEnergy	
Name	Sarah Klocke
Position	Senior Environmental Advisor
Signature	
Date	15/01/2024

Once printed this document becomes uncontrolled. Refer to Secure Energy Intranet for controlled copy

**Table 1 - Information**

Item	Detail
Ecologist / Fauna Spotter(s) Completing Pre-Clearance Survey	Name: Shane Oates Qualification: Ecologist
Date of Pre-Clearance Survey	12/10/2023
Specific Pre-Clearance Survey Location (Line No./ Tower / Span No.)	L2 disturbance area B (763-759)
Scope Methodology	Desktop review of vegetation mapping for nominated area In field visual inspection by ecologists of: - Disturbance Area B Pre-clearance survey also includes disturbance area B between towers 764 and 763.
Work Package ID	OHTL Transmission Line (L2)

**Table 2 – Pre-Clearance Survey Details**

Infrastructure Surveyed				
Tower Footprint	<input type="checkbox"/>	Centreline	<input type="checkbox"/>	
Break and Winch Site	<input type="checkbox"/>	Parking Areas	<input type="checkbox"/>	
Access Track (existing)	<input type="checkbox"/>	Access Track (new)	<input type="checkbox"/>	
Disturbance Area B	<input checked="" type="checkbox"/>	Other	<input type="checkbox"/>	
Details of Other:				
Protected Matters				
Item	Presence Identified		Quantum to Clear (Ha)	Comments
	Yes	No		
White Box-Yellow Box-Blakely's Red Gum Grassy Woodland and Derived Native Grassland <sup>12</sup>	<input type="checkbox"/>	<input checked="" type="checkbox"/>		
Grey Box ( <i>Eucalyptus microcarpa</i> ) Grassy Woodlands and Derived Native Grasslands of South-eastern Australia <sup>12</sup>	<input type="checkbox"/>	<input checked="" type="checkbox"/>		
Weeping Myall Woodlands <sup>12</sup>	<input type="checkbox"/>	<input checked="" type="checkbox"/>		
Natural Grasslands of the Murray Valley Plains <sup>12</sup>	<input type="checkbox"/>	<input checked="" type="checkbox"/>		
Buloke Woodlands of the Riverina and Murray-Darling Depression Bioregions <sup>2</sup>	<input type="checkbox"/>	<input checked="" type="checkbox"/>		
Mallee Bird Community of the Murray Darling Depression Bioregion <sup>2</sup>	<input checked="" type="checkbox"/>	<input type="checkbox"/>	1.081Ha	
Plains mallee box woodland of the Murray Darling Depression, Riverina and Naracoorte Coastal Plains bioregions <sup>2</sup>	<input type="checkbox"/>	<input checked="" type="checkbox"/>		

Once printed this document becomes uncontrolled. Refer to Secure Energy Intranet for controlled copy

Seasonal Herbaceous Wetlands (Freshwater) of the Temperate Lowland Plains <sup>2</sup>	<input type="checkbox"/>	<input checked="" type="checkbox"/>		
Habitat for A spear-grass ( <i>austrostipa metatoris</i> ) <sup>2</sup>	<input type="checkbox"/>	<input checked="" type="checkbox"/>		
Habitat for A spear-grass ( <i>austrostipa wakoolica</i> ) <sup>2</sup>	<input type="checkbox"/>	<input checked="" type="checkbox"/>		
Habitat for Mossgiel Daisy <sup>12</sup>	<input type="checkbox"/>	<input checked="" type="checkbox"/>		
Habitat for Sand-hill Spider Orchid <sup>2</sup>	<input type="checkbox"/>	<input checked="" type="checkbox"/>		
Habitat for A burr-daisy <sup>2</sup>	<input type="checkbox"/>	<input checked="" type="checkbox"/>		
Habitat for Winged Peppercross <sup>1</sup>	<input type="checkbox"/>	<input checked="" type="checkbox"/>		
Habitat for Chariot Wheels <sup>12</sup>	<input type="checkbox"/>	<input checked="" type="checkbox"/>		
Habitat for Slender Darling Pea <sup>12</sup>	<input type="checkbox"/>	<input checked="" type="checkbox"/>		
Habitat for Yellow Swainson-pea <sup>2</sup>	<input type="checkbox"/>	<input checked="" type="checkbox"/>		
Habitat for Plains Wanderer <sup>12</sup>	<input type="checkbox"/>	<input checked="" type="checkbox"/>		
Habitat for Regent Parrot (eastern subspecies) <sup>12</sup>	<input type="checkbox"/>	<input checked="" type="checkbox"/>		
Habitat for Superb Parrot <sup>12</sup>	<input type="checkbox"/>	<input checked="" type="checkbox"/>		

**Notes:**

1 Protected matter listed within the Notification of Approval EnergyConnect NSW – Eastern Section (EPBC 2020/8766)

2 Protected matter listed within the Revised Biodiversity Development Assessment Report (August 2022)

**Management measures required to avoid or minimise impacts to Protected Matters:**

- Exclusion zones to be installed to restrict access to protected matters outside the construction footprint.
- Ecologist to be present during clearing activities.

**Hollow Bearing / Habitat Trees**

Habitat trees and habitat features identified & marked?	Yes <input checked="" type="checkbox"/>	No <input type="checkbox"/>	Comments:
GPS coordinates and habitat trees recorded?	Yes <input checked="" type="checkbox"/>	No <input type="checkbox"/>	Comments:
Nest boxes required?	Yes <input checked="" type="checkbox"/>	No <input type="checkbox"/>	Comments:
Fauna spotter required to be present during clearing activities?	Yes <input checked="" type="checkbox"/>	No <input type="checkbox"/>	Comments: Fauna Spotter needed due to presence of Hollow Bearing Trees and Mallee Bird Community.

**Weeds**

Were any Weeds of National Significance or Priority Weeds identified?	Yes <input type="checkbox"/>	No <input checked="" type="checkbox"/>	Details:
---	------------------------------	--	----------

Once printed this document becomes uncontrolled. Refer to Secure Energy Intranet for controlled copy



Environmental Exclusion Zones			
Threatened Species Identified within Disturbance Area B?	Yes <input type="checkbox"/>	No <input checked="" type="checkbox"/>	Details:
Environmental exclusion zones required?	Yes <input checked="" type="checkbox"/>	No <input type="checkbox"/>	Details: Exclusion zone to be installed prior to construction works commencing.
Unexpected Finds			
Were any Unexpected Finds identified?	Yes <input type="checkbox"/>	No <input checked="" type="checkbox"/>	Details:
If yes, has the Environmental Manager been notified?	Yes <input type="checkbox"/>	No <input checked="" type="checkbox"/>	Details:
Additional Comments			

**Table 3 – Pre-Clearance Approval**

Ecologist	
Pre-clearance Assessment Timeframe for Nominated Works	3 months
Name	Shane Oates
Signature	
Date	21/10/23
SecureEnergy	
Name	Sarah Klocke
Position	Senior Environmental Advisor
Signature	
Date	15/01/2024

Once printed this document becomes uncontrolled. Refer to Secure Energy Intranet for controlled copy

**Table 1 - Information**

Item	Detail
Ecologist / Fauna Spotter(s) Completing Pre-Clearance Survey	Name: Shane Oates Qualification: Ecologist
Date of Pre-Clearance Survey	11/10/2023
Specific Pre-Clearance Survey Location (Line No./ Tower / Span No.)	L2 disturbance area B (768-764)
Scope Methodology	Desktop review of vegetation mapping for nominated area In field visual inspection by ecologists of: - Disturbance Area B Pre-clearance survey also includes disturbance area B between towers 769 and 768.
Work Package ID	OHTL Transmission Line (L2)

**Table 2 – Pre-Clearance Survey Details**

Infrastructure Surveyed				
Tower Footprint	<input type="checkbox"/>	Centreline	<input type="checkbox"/>	
Break and Winch Site	<input type="checkbox"/>	Parking Areas	<input type="checkbox"/>	
Access Track (existing)	<input type="checkbox"/>	Access Track (new)	<input type="checkbox"/>	
Disturbance Area B	<input checked="" type="checkbox"/>	Other	<input type="checkbox"/>	
Details of Other:				
Protected Matters				
Item	Presence Identified		Quantum to Clear (Ha)	Comments
	Yes	No		
White Box-Yellow Box-Blakely's Red Gum Grassy Woodland and Derived Native Grassland <sup>12</sup>	<input type="checkbox"/>	<input checked="" type="checkbox"/>		
Grey Box ( <i>Eucalyptus microcarpa</i> ) Grassy Woodlands and Derived Native Grasslands of South-eastern Australia <sup>12</sup>	<input type="checkbox"/>	<input checked="" type="checkbox"/>		
Weeping Myall Woodlands <sup>12</sup>	<input type="checkbox"/>	<input checked="" type="checkbox"/>		
Natural Grasslands of the Murray Valley Plains <sup>12</sup>	<input type="checkbox"/>	<input checked="" type="checkbox"/>		
Buloke Woodlands of the Riverina and Murray-Darling Depression Bioregions <sup>2</sup>	<input type="checkbox"/>	<input checked="" type="checkbox"/>		
Mallee Bird Community of the Murray Darling Depression Bioregion <sup>2</sup>	<input checked="" type="checkbox"/>	<input type="checkbox"/>	1.033Ha	
Plains mallee box woodland of the Murray Darling Depression, Riverina and Naracoorte Coastal Plains bioregions <sup>2</sup>	<input type="checkbox"/>	<input checked="" type="checkbox"/>		

Once printed this document becomes uncontrolled. Refer to Secure Energy Intranet for controlled copy

Seasonal Herbaceous Wetlands (Freshwater) of the Temperate Lowland Plains <sup>2</sup>	<input type="checkbox"/>	<input checked="" type="checkbox"/>		
Habitat for A spear-grass ( <i>austrostipa metatoris</i> ) <sup>2</sup>	<input type="checkbox"/>	<input checked="" type="checkbox"/>		
Habitat for A spear-grass ( <i>austrostipa wakoolica</i> ) <sup>2</sup>	<input type="checkbox"/>	<input checked="" type="checkbox"/>		
Habitat for Mossgiel Daisy <sup>12</sup>	<input type="checkbox"/>	<input checked="" type="checkbox"/>		
Habitat for Sand-hill Spider Orchid <sup>2</sup>	<input type="checkbox"/>	<input checked="" type="checkbox"/>		
Habitat for A burr-daisy <sup>2</sup>	<input type="checkbox"/>	<input checked="" type="checkbox"/>		
Habitat for Winged Peppercross <sup>1</sup>	<input type="checkbox"/>	<input checked="" type="checkbox"/>		
Habitat for Chariot Wheels <sup>12</sup>	<input type="checkbox"/>	<input checked="" type="checkbox"/>		
Habitat for Slender Darling Pea <sup>12</sup>	<input type="checkbox"/>	<input checked="" type="checkbox"/>		
Habitat for Yellow Swainson-pea <sup>2</sup>	<input type="checkbox"/>	<input checked="" type="checkbox"/>		
Habitat for Plains Wanderer <sup>12</sup>	<input type="checkbox"/>	<input checked="" type="checkbox"/>		
Habitat for Regent Parrot (eastern subspecies) <sup>12</sup>	<input type="checkbox"/>	<input checked="" type="checkbox"/>		
Habitat for Superb Parrot <sup>12</sup>	<input type="checkbox"/>	<input checked="" type="checkbox"/>		

Notes:

1 Protected matter listed within the Notification of Approval EnergyConnect NSW – Eastern Section (EPBC 2020/8766)

2 Protected matter listed within the Revised Biodiversity Development Assessment Report (August 2022)

**Management measures required to avoid or minimise impacts to Protected Matters:**

- Exclusion zones to be installed to restrict access to protected matters outside the construction footprint.
- Ecologist to be present during clearing activities.

**Hollow Bearing / Habitat Trees**

Habitat trees and habitat features identified & marked?	Yes <input checked="" type="checkbox"/>	No <input type="checkbox"/>	Comments:
GPS coordinates and habitat trees recorded?	Yes <input checked="" type="checkbox"/>	No <input type="checkbox"/>	Comments:
Nest boxes required?	Yes <input checked="" type="checkbox"/>	No <input type="checkbox"/>	Comments:
Fauna spotter required to be present during clearing activities?	Yes <input checked="" type="checkbox"/>	No <input type="checkbox"/>	Comments: Fauna Spotter needed due to presence of Hollow Bearing Trees and Mallee Bird Community.

Once printed this document becomes uncontrolled. Refer to Secure Energy Intranet for controlled copy

Weeds			
Were any Weeds of National Significance or Priority Weeds identified?	Yes <input checked="" type="checkbox"/>	No <input type="checkbox"/>	Details: Lycium ferocissimum - African Boxthorn.  Weeds to be managed in accordance with approved Biosecurity Management plan.
Environmental Exclusion Zones			
Threatened Species Identified within Disturbance Area B?	Yes <input type="checkbox"/>	No <input checked="" type="checkbox"/>	Details:
Environmental exclusion zones required?	Yes <input checked="" type="checkbox"/>	No <input type="checkbox"/>	Details: Exclusion zone to be installed prior to construction works commencing.
Unexpected Finds			
Were any Unexpected Finds identified?	Yes <input type="checkbox"/>	No <input checked="" type="checkbox"/>	Details:
If yes, has the Environmental Manager been notified?	Yes <input type="checkbox"/>	No <input checked="" type="checkbox"/>	Details:
Additional Comments			

**Table 3 – Pre-Clearance Approval**

Ecologist	
Pre-clearance Assessment Timeframe for Nominated Works	3 months
Name	Shane Oates
Signature	
Date	21/10/2023
SecureEnergy	
Name	Sarah Klocke
Position	Senior Environmental Advisor
Signature	
Date	15/01/2024

Once printed this document becomes uncontrolled. Refer to Secure Energy Intranet for controlled copy

**Table 1 - Information**

Item	Detail
Ecologist / Fauna Spotter(s) Completing Pre-Clearance Survey	Name: Shane Oates Qualification: Ecologist
Date of Pre-Clearance Survey	07/10/2023
Specific Pre-Clearance Survey Location (Line No./ Tower / Span No.)	L2 Disturbance Area B (779-783)
Scope Methodology	Desktop review of vegetation mapping for nominated area In field visual inspection by ecologists of: - Disturbance Area B  Pre-clearance survey also includes disturbance area B between towers 783 and 784.
Work Package ID	OHTL Transmission Line (L2)

**Table 2 – Pre-Clearance Survey Details**

Infrastructure Surveyed				
Tower Footprint	<input type="checkbox"/>	Centreline	<input type="checkbox"/>	
Break and Winch Site	<input type="checkbox"/>	Parking Areas	<input type="checkbox"/>	
Access Track (existing)	<input type="checkbox"/>	Access Track (new)	<input type="checkbox"/>	
Disturbance Area B	<input checked="" type="checkbox"/>	Other	<input type="checkbox"/>	
Details of Other:				
Protected Matters				
Item	Presence Identified		Quantum to Clear (Ha)	Comments
	Yes	No		
White Box-Yellow Box-Blakely's Red Gum Grassy Woodland and Derived Native Grassland <sup>12</sup>	<input type="checkbox"/>	<input checked="" type="checkbox"/>		
Grey Box ( <i>Eucalyptus microcarpa</i> ) Grassy Woodlands and Derived Native Grasslands of South-eastern Australia <sup>12</sup>	<input type="checkbox"/>	<input checked="" type="checkbox"/>		
Weeping Myall Woodlands <sup>12</sup>	<input type="checkbox"/>	<input checked="" type="checkbox"/>		
Natural Grasslands of the Murray Valley Plains <sup>12</sup>	<input type="checkbox"/>	<input checked="" type="checkbox"/>		
Buloke Woodlands of the Riverina and Murray-Darling Depression Bioregions <sup>2</sup>	<input type="checkbox"/>	<input checked="" type="checkbox"/>		
Mallee Bird Community of the Murray Darling Depression Bioregion <sup>2</sup>	<input checked="" type="checkbox"/>	<input type="checkbox"/>	0.747Ha	
Plains mallee box woodland of the Murray Darling Depression, Riverina and Naracoorte Coastal Plains bioregions <sup>2</sup>	<input type="checkbox"/>	<input checked="" type="checkbox"/>		

Once printed this document becomes uncontrolled. Refer to Secure Energy Intranet for controlled copy

Seasonal Herbaceous Wetlands (Freshwater) of the Temperate Lowland Plains <sup>2</sup>	<input type="checkbox"/>	<input checked="" type="checkbox"/>		
Habitat for A spear-grass ( <i>austrostipa metatoris</i> ) <sup>2</sup>	<input type="checkbox"/>	<input checked="" type="checkbox"/>		
Habitat for A spear-grass ( <i>austrostipa wakoolica</i> ) <sup>2</sup>	<input type="checkbox"/>	<input checked="" type="checkbox"/>		
Habitat for Mossgiel Daisy <sup>12</sup>	<input type="checkbox"/>	<input checked="" type="checkbox"/>		
Habitat for Sand-hill Spider Orchid <sup>2</sup>	<input type="checkbox"/>	<input checked="" type="checkbox"/>		
Habitat for A burr-daisy <sup>2</sup>	<input type="checkbox"/>	<input checked="" type="checkbox"/>		
Habitat for Winged Peppercross <sup>1</sup>	<input type="checkbox"/>	<input checked="" type="checkbox"/>		
Habitat for Chariot Wheels <sup>12</sup>	<input type="checkbox"/>	<input checked="" type="checkbox"/>		
Habitat for Slender Darling Pea <sup>12</sup>	<input type="checkbox"/>	<input checked="" type="checkbox"/>		
Habitat for Yellow Swainson-pea <sup>2</sup>	<input type="checkbox"/>	<input checked="" type="checkbox"/>		
Habitat for Plains Wanderer <sup>12</sup>	<input type="checkbox"/>	<input checked="" type="checkbox"/>		
Habitat for Regent Parrot (eastern subspecies) <sup>12</sup>	<input type="checkbox"/>	<input checked="" type="checkbox"/>		
Habitat for Superb Parrot <sup>12</sup>	<input type="checkbox"/>	<input checked="" type="checkbox"/>		

Notes:

1 Protected matter listed within the Notification of Approval EnergyConnect NSW – Eastern Section (EPBC 2020/8766)

2 Protected matter listed within the Revised Biodiversity Development Assessment Report (August 2022)

**Management measures required to avoid or minimise impacts to Protected Matters:**

- Exclusion zones to be installed to restrict access to protected matters outside the construction footprint.
- Ecologist to be present during clearing activities.

**Hollow Bearing / Habitat Trees**

Habitat trees and habitat features identified & marked?	Yes <input checked="" type="checkbox"/>	No <input type="checkbox"/>	Comments:
GPS coordinates and habitat trees recorded?	Yes <input checked="" type="checkbox"/>	No <input type="checkbox"/>	Comments:
Nest boxes required?	Yes <input checked="" type="checkbox"/>	No <input type="checkbox"/>	Comments:
Fauna spotter required to be present during clearing activities?	Yes <input checked="" type="checkbox"/>	No <input type="checkbox"/>	Comments: Fauna Spotter needed due to presence of Hollow Bearing Trees and Mallee Bird Community.


**Weeds**

Were any Weeds of National Significance or Priority Weeds identified?	Yes <input type="checkbox"/>	No <input checked="" type="checkbox"/>	Details:
---	------------------------------	--	----------

Once printed this document becomes uncontrolled. Refer to Secure Energy Intranet for controlled copy

Environmental Exclusion Zones			
Threatened Species Identified within Disturbance Area B?	Yes <input type="checkbox"/>	No <input checked="" type="checkbox"/>	Details:
Environmental exclusion zones required?	Yes <input type="checkbox"/>	No <input checked="" type="checkbox"/>	Details:
Unexpected Finds			
Were any Unexpected Finds identified?	Yes <input type="checkbox"/>	No <input checked="" type="checkbox"/>	Details:
If yes, has the Environmental Manager been notified?	Yes <input checked="" type="checkbox"/>	No <input type="checkbox"/>	Details: Exclusion zone to be installed prior to construction works commencing.
Additional Comments			
<p>High threat weeds:</p> <p>Variegated Thistle (<i>Silybum marianum</i>).</p> <p>Saffron thistle (<i>Carthamus lanatus</i>)</p> <p>Weeds to be managed in accordance with approved Biosecurity Management plan.</p>			

**Table 3 – Pre-Clearance Approval**

Ecologist	
Pre-clearance Assessment Timeframe for Nominated Works	3 months
Name	Shane Oates
Signature	
Date	21/10/23
SecureEnergy	
Name	Sarah Klocke
Position	Senior Environmental Advisor
Signature	
Date	15/01/2024

Once printed this document becomes uncontrolled. Refer to Secure Energy Intranet for controlled copy

**Table 1 - Information**

Item	Detail
Ecologist / Fauna Spotter(s) Completing Pre-Clearance Survey	Name: Shane Oates Qualification: Ecologist
Date of Pre-Clearance Survey	15/10/2023
Specific Pre-Clearance Survey Location (Line No./ Tower / Span No.)	L2 Disturbance Area B (743-739)
Scope Methodology	Desktop review of vegetation mapping for nominated area In field visual inspection by ecologists of: - Disturbance Area B Pre-clearance survey also includes disturbance area B 744 and 743.
Work Package ID	OHTL Transmission Line (L2)

**Table 2 – Pre-Clearance Survey Details**

Infrastructure Surveyed				
Tower Footprint	<input type="checkbox"/>	Centreline	<input type="checkbox"/>	
Break and Winch Site	<input type="checkbox"/>	Parking Areas	<input type="checkbox"/>	
Access Track (existing)	<input type="checkbox"/>	Access Track (new)	<input type="checkbox"/>	
Disturbance Area B	<input checked="" type="checkbox"/>	Other	<input type="checkbox"/>	
Details of Other:				
Protected Matters				
Item	Presence Identified		Quantum to Clear (Ha)	Comments
	Yes	No		
White Box-Yellow Box-Blakely's Red Gum Grassy Woodland and Derived Native Grassland <sup>12</sup>	<input type="checkbox"/>	<input checked="" type="checkbox"/>		
Grey Box ( <i>Eucalyptus microcarpa</i> ) Grassy Woodlands and Derived Native Grasslands of South-eastern Australia <sup>12</sup>	<input type="checkbox"/>	<input checked="" type="checkbox"/>		
Weeping Myall Woodlands <sup>12</sup>	<input type="checkbox"/>	<input checked="" type="checkbox"/>		
Natural Grasslands of the Murray Valley Plains <sup>12</sup>	<input type="checkbox"/>	<input checked="" type="checkbox"/>		
Buloke Woodlands of the Riverina and Murray-Darling Depression Bioregions <sup>2</sup>	<input type="checkbox"/>	<input checked="" type="checkbox"/>		
Mallee Bird Community of the Murray Darling Depression Bioregion <sup>2</sup>	<input checked="" type="checkbox"/>	<input type="checkbox"/>	1.131Ha	
Plains mallee box woodland of the Murray Darling Depression, Riverina and Naracoorte Coastal Plains bioregions <sup>2</sup>	<input type="checkbox"/>	<input checked="" type="checkbox"/>		

Once printed this document becomes uncontrolled. Refer to Secure Energy Intranet for controlled copy



Seasonal Herbaceous Wetlands (Freshwater) of the Temperate Lowland Plains <sup>2</sup>	<input type="checkbox"/>	<input checked="" type="checkbox"/>		
Habitat for A spear-grass ( <i>austrostipa metatoris</i> ) <sup>2</sup>	<input type="checkbox"/>	<input checked="" type="checkbox"/>		
Habitat for A spear-grass ( <i>austrostipa wakoolica</i> ) <sup>2</sup>	<input type="checkbox"/>	<input checked="" type="checkbox"/>		
Habitat for Mossgiel Daisy <sup>12</sup>	<input type="checkbox"/>	<input checked="" type="checkbox"/>		
Habitat for Sand-hill Spider Orchid <sup>2</sup>	<input type="checkbox"/>	<input checked="" type="checkbox"/>		
Habitat for A burr-daisy <sup>2</sup>	<input type="checkbox"/>	<input checked="" type="checkbox"/>		
Habitat for Winged Peppercross <sup>1</sup>	<input type="checkbox"/>	<input checked="" type="checkbox"/>		
Habitat for Chariot Wheels <sup>12</sup>	<input type="checkbox"/>	<input checked="" type="checkbox"/>		
Habitat for Slender Darling Pea <sup>12</sup>	<input type="checkbox"/>	<input checked="" type="checkbox"/>		
Habitat for Yellow Swainson-pea <sup>2</sup>	<input type="checkbox"/>	<input checked="" type="checkbox"/>		
Habitat for Plains Wanderer <sup>12</sup>	<input type="checkbox"/>	<input checked="" type="checkbox"/>		
Habitat for Regent Parrot (eastern subspecies) <sup>12</sup>	<input type="checkbox"/>	<input checked="" type="checkbox"/>		
Habitat for Superb Parrot <sup>12</sup>	<input type="checkbox"/>	<input checked="" type="checkbox"/>		

**Notes:**

1 Protected matter listed within the Notification of Approval EnergyConnect NSW – Eastern Section (EPBC 2020/8766)

2 Protected matter listed within the Revised Biodiversity Development Assessment Report (August 2022)

**Management measures required to avoid or minimise impacts to Protected Matters:**

- Exclusion zones to be installed to restrict access to protected matters outside the construction footprint.
- Ecologist to be present during clearing activities.

**Hollow Bearing / Habitat Trees**

Habitat trees and habitat features identified & marked?	Yes <input checked="" type="checkbox"/>	No <input type="checkbox"/>	Comments:
GPS coordinates and habitat trees recorded?	Yes <input checked="" type="checkbox"/>	No <input type="checkbox"/>	Comments:
Nest boxes required?	Yes <input checked="" type="checkbox"/>	No <input type="checkbox"/>	Comments:
Fauna spotter required to be present during clearing activities?	Yes <input checked="" type="checkbox"/>	No <input type="checkbox"/>	Comments: Fauna Spotter needed due to presence of Hollow Bearing Trees and Mallee Bird Community.



**Weeds**

Were any Weeds of National Significance or Priority Weeds identified?	Yes <input type="checkbox"/>	No <input checked="" type="checkbox"/>	Details:
---	------------------------------	--	----------

Once printed this document becomes uncontrolled. Refer to Secure Energy Intranet for controlled copy

Environmental Exclusion Zones			
Threatened Species Identified within Disturbance Area B?	Yes <input type="checkbox"/>	No <input checked="" type="checkbox"/>	Details:
Environmental exclusion zones required?	Yes <input checked="" type="checkbox"/>	No <input type="checkbox"/>	Details: Exclusion zone to be installed prior to construction works commencing.
Unexpected Finds			
Were any Unexpected Finds identified?	Yes <input type="checkbox"/>	No <input checked="" type="checkbox"/>	Details:
If yes, has the Environmental Manager been notified?	Yes <input type="checkbox"/>	No <input checked="" type="checkbox"/>	Details:
Additional Comments			
<p>High threat weeds:                      Variegated Thistle (<i>Silybum marianum</i>).                      Weeds to be managed in accordance with approved Biosecurity Management plan.</p>			

**Table 3 – Pre-Clearance Approval**

Ecologist	
Pre-clearance Assessment Timeframe for Nominated Works	3 Months
Name	Shane Oates
Signature	
Date	24/10/2023
SecureEnergy	
Name	Sarah Klocke
Position	Senior Environmental Advisor
Signature	
Date	15/01/2024

Once printed this document becomes uncontrolled. Refer to Secure Energy Intranet for controlled copy

**Table 1 - Information**

Item	Detail
Ecologist / Fauna Spotter(s) Completing Pre-Clearance Survey	Name: Shane Oates Qualification: Ecologist
Date of Pre-Clearance Survey	15/10/2023
Specific Pre-Clearance Survey Location (Line No./ Tower / Span No.)	L2 Disturbance Area B (748-744)
Scope Methodology	Desktop review of vegetation mapping for nominated area In field visual inspection by ecologists of: - Disturbance Area B Pre-clearance survey also includes disturbance area B between towers 749 and 748.
Work Package ID	OHTL Transmission Line (L2)

**Table 2 – Pre-Clearance Survey Details**

Infrastructure Surveyed				
Tower Footprint	<input type="checkbox"/>	Centreline	<input type="checkbox"/>	
Break and Winch Site	<input type="checkbox"/>	Parking Areas	<input type="checkbox"/>	
Access Track (existing)	<input type="checkbox"/>	Access Track (new)	<input type="checkbox"/>	
Disturbance Area B	<input checked="" type="checkbox"/>	Other	<input type="checkbox"/>	
Details of Other:				
Protected Matters				
Item	Presence Identified		Quantum to Clear (Ha)	Comments
	Yes	No		
White Box-Yellow Box-Blakely's Red Gum Grassy Woodland and Derived Native Grassland <sup>12</sup>	<input type="checkbox"/>	<input checked="" type="checkbox"/>		
Grey Box ( <i>Eucalyptus microcarpa</i> ) Grassy Woodlands and Derived Native Grasslands of South-eastern Australia <sup>12</sup>	<input type="checkbox"/>	<input checked="" type="checkbox"/>		
Weeping Myall Woodlands <sup>12</sup>	<input type="checkbox"/>	<input checked="" type="checkbox"/>		
Natural Grasslands of the Murray Valley Plains <sup>12</sup>	<input type="checkbox"/>	<input checked="" type="checkbox"/>		
Buloke Woodlands of the Riverina and Murray-Darling Depression Bioregions <sup>2</sup>	<input type="checkbox"/>	<input checked="" type="checkbox"/>		
Mallee Bird Community of the Murray Darling Depression Bioregion <sup>2</sup>	<input checked="" type="checkbox"/>	<input type="checkbox"/>	0.808Ha	
Plains mallee box woodland of the Murray Darling Depression, Riverina and Naracoorte Coastal Plains bioregions <sup>2</sup>	<input type="checkbox"/>	<input checked="" type="checkbox"/>		

Once printed this document becomes uncontrolled. Refer to Secure Energy Intranet for controlled copy

Seasonal Herbaceous Wetlands (Freshwater) of the Temperate Lowland Plains <sup>2</sup>	<input type="checkbox"/>	<input checked="" type="checkbox"/>		
Habitat for A spear-grass ( <i>austrostipa metatoris</i> ) <sup>2</sup>	<input type="checkbox"/>	<input checked="" type="checkbox"/>		
Habitat for A spear-grass ( <i>austrostipa wakoolica</i> ) <sup>2</sup>	<input type="checkbox"/>	<input checked="" type="checkbox"/>		
Habitat for Mossgiel Daisy <sup>12</sup>	<input type="checkbox"/>	<input checked="" type="checkbox"/>		
Habitat for Sand-hill Spider Orchid <sup>2</sup>	<input type="checkbox"/>	<input checked="" type="checkbox"/>		
Habitat for A burr-daisy <sup>2</sup>	<input type="checkbox"/>	<input checked="" type="checkbox"/>		
Habitat for Winged Peppercross <sup>1</sup>	<input type="checkbox"/>	<input checked="" type="checkbox"/>		
Habitat for Chariot Wheels <sup>12</sup>	<input type="checkbox"/>	<input checked="" type="checkbox"/>		
Habitat for Slender Darling Pea <sup>12</sup>	<input type="checkbox"/>	<input checked="" type="checkbox"/>		
Habitat for Yellow Swainson-pea <sup>2</sup>	<input type="checkbox"/>	<input checked="" type="checkbox"/>		
Habitat for Plains Wanderer <sup>12</sup>	<input type="checkbox"/>	<input checked="" type="checkbox"/>		
Habitat for Regent Parrot (eastern subspecies) <sup>12</sup>	<input type="checkbox"/>	<input checked="" type="checkbox"/>		
Habitat for Superb Parrot <sup>12</sup>	<input type="checkbox"/>	<input checked="" type="checkbox"/>		

**Notes:**

1 Protected matter listed within the Notification of Approval EnergyConnect NSW – Eastern Section (EPBC 2020/8766)

2 Protected matter listed within the Revised Biodiversity Development Assessment Report (August 2022)

**Management measures required to avoid or minimise impacts to Protected Matters:**

- Exclusion zones to be installed to restrict access to protected matters outside the construction footprint.
- Ecologist to be present during clearing activities.

**Hollow Bearing / Habitat Trees**

Habitat trees and habitat features identified & marked?	Yes <input checked="" type="checkbox"/>	No <input type="checkbox"/>	Comments:
GPS coordinates and habitat trees recorded?	Yes <input checked="" type="checkbox"/>	No <input type="checkbox"/>	Comments:
Nest boxes required?	Yes <input checked="" type="checkbox"/>	No <input type="checkbox"/>	Comments:
Fauna spotter required to be present during clearing activities?	Yes <input checked="" type="checkbox"/>	No <input type="checkbox"/>	Comments: Fauna Spotter needed due to presence of Hollow Bearing Trees and Mallee Bird Community.


**Weeds**

Were any Weeds of National Significance or Priority Weeds identified?	Yes <input type="checkbox"/>	No <input checked="" type="checkbox"/>	Details:
---	------------------------------	--	----------

Once printed this document becomes uncontrolled. Refer to Secure Energy Intranet for controlled copy

Environmental Exclusion Zones			
Threatened Species Identified within Disturbance Area B?	Yes <input type="checkbox"/>	No <input checked="" type="checkbox"/>	Details:
Environmental exclusion zones required?	Yes <input checked="" type="checkbox"/>	No <input type="checkbox"/>	Details: Exclusion zone to be installed prior to construction works commencing.
Unexpected Finds			
Were any Unexpected Finds identified?	Yes <input type="checkbox"/>	No <input checked="" type="checkbox"/>	Details:
If yes, has the Environmental Manager been notified?	Yes <input type="checkbox"/>	No <input checked="" type="checkbox"/>	Details:
Additional Comments			
<p>High threat weeds: Saffron thistle (Carthamus lanatus) Weeds to be managed in accordance with approved Biosecurity Management plan.</p>			

**Table 3 – Pre-Clearance Approval**

Ecologist	
Pre-clearance Assessment Timeframe for Nominated Works	3 Months
Name	Shane Oates
Signature	
Date	21/10/2023
SecureEnergy	
Name	Sarah Klocke
Position	Senior Environmental Advisor
Signature	
Date	15/01/2024

Once printed this document becomes uncontrolled. Refer to Secure Energy Intranet for controlled copy

**Table 1 - Information**

Item	Detail
Ecologist / Fauna Spotter(s) Completing Pre-Clearance Survey	Name: Shane Oates Qualification: Ecologist
Date of Pre-Clearance Survey	14/10/23
Specific Pre-Clearance Survey Location (Line No./ Tower / Span No.)	L2 Disturbance Area B (753-749)
Scope Methodology	Desktop review of vegetation mapping for nominated area In field visual inspection by ecologists of: - Disturbance Area B Pre-clearance survey also includes disturbance area B between towers 754 and 753.
Work Package ID	OHTL Transmission Line (L2)

**Table 2 – Pre-Clearance Survey Details**

Infrastructure Surveyed				
Tower Footprint	<input type="checkbox"/>	Centreline	<input type="checkbox"/>	
Break and Winch Site	<input type="checkbox"/>	Parking Areas	<input type="checkbox"/>	
Access Track (existing)	<input type="checkbox"/>	Access Track (new)	<input type="checkbox"/>	
Disturbance Area B	<input checked="" type="checkbox"/>	Other	<input type="checkbox"/>	
Details of Other:				
Protected Matters				
Item	Presence Identified		Quantum to Clear (Ha)	Comments
	Yes	No		
White Box-Yellow Box-Blakely's Red Gum Grassy Woodland and Derived Native Grassland <sup>12</sup>	<input type="checkbox"/>	<input checked="" type="checkbox"/>		
Grey Box ( <i>Eucalyptus microcarpa</i> ) Grassy Woodlands and Derived Native Grasslands of South-eastern Australia <sup>12</sup>	<input type="checkbox"/>	<input checked="" type="checkbox"/>		
Weeping Myall Woodlands <sup>12</sup>	<input type="checkbox"/>	<input checked="" type="checkbox"/>		
Natural Grasslands of the Murray Valley Plains <sup>12</sup>	<input type="checkbox"/>	<input checked="" type="checkbox"/>		
Buloke Woodlands of the Riverina and Murray-Darling Depression Bioregions <sup>2</sup>	<input type="checkbox"/>	<input checked="" type="checkbox"/>		
Mallee Bird Community of the Murray Darling Depression Bioregion <sup>2</sup>	<input checked="" type="checkbox"/>	<input type="checkbox"/>	0.94Ha	
Plains mallee box woodland of the Murray Darling Depression, Riverina and Naracoorte Coastal Plains bioregions <sup>2</sup>	<input type="checkbox"/>	<input checked="" type="checkbox"/>		

Once printed this document becomes uncontrolled. Refer to Secure Energy Intranet for controlled copy

Seasonal Herbaceous Wetlands (Freshwater) of the Temperate Lowland Plains <sup>2</sup>	<input type="checkbox"/>	<input checked="" type="checkbox"/>		
Habitat for A spear-grass ( <i>austrostipa metatoris</i> ) <sup>2</sup>	<input type="checkbox"/>	<input checked="" type="checkbox"/>		
Habitat for A spear-grass ( <i>austrostipa wakoolica</i> ) <sup>2</sup>	<input type="checkbox"/>	<input checked="" type="checkbox"/>		
Habitat for Mossgiel Daisy <sup>12</sup>	<input type="checkbox"/>	<input checked="" type="checkbox"/>		
Habitat for Sand-hill Spider Orchid <sup>2</sup>	<input type="checkbox"/>	<input checked="" type="checkbox"/>		
Habitat for A burr-daisy <sup>2</sup>	<input type="checkbox"/>	<input checked="" type="checkbox"/>		
Habitat for Winged Peppercross <sup>1</sup>	<input type="checkbox"/>	<input checked="" type="checkbox"/>		
Habitat for Chariot Wheels <sup>12</sup>	<input type="checkbox"/>	<input checked="" type="checkbox"/>		
Habitat for Slender Darling Pea <sup>12</sup>	<input type="checkbox"/>	<input checked="" type="checkbox"/>		
Habitat for Yellow Swainson-pea <sup>2</sup>	<input type="checkbox"/>	<input checked="" type="checkbox"/>		
Habitat for Plains Wanderer <sup>12</sup>	<input type="checkbox"/>	<input checked="" type="checkbox"/>		
Habitat for Regent Parrot (eastern subspecies) <sup>12</sup>	<input type="checkbox"/>	<input checked="" type="checkbox"/>		
Habitat for Superb Parrot <sup>12</sup>	<input type="checkbox"/>	<input checked="" type="checkbox"/>		

**Notes:**

1 Protected matter listed within the Notification of Approval EnergyConnect NSW – Eastern Section (EPBC 2020/8766)

2 Protected matter listed within the Revised Biodiversity Development Assessment Report (August 2022)

**Management measures required to avoid or minimise impacts to Protected Matters:**

- Exclusion zones to be installed to restrict access to protected matters outside the construction footprint.
- Ecologist to be present during clearing activities.

**Hollow Bearing / Habitat Trees**

Habitat trees and habitat features identified & marked?	Yes <input checked="" type="checkbox"/>	No <input type="checkbox"/>	Comments:
GPS coordinates and habitat trees recorded?	Yes <input checked="" type="checkbox"/>	No <input type="checkbox"/>	Comments:
Nest boxes required?	Yes <input checked="" type="checkbox"/>	No <input type="checkbox"/>	Comments:
Fauna spotter required to be present during clearing activities?	Yes <input checked="" type="checkbox"/>	No <input type="checkbox"/>	Comments: Fauna Spotter needed due to presence of Hollow Bearing Trees and Mallee Bird Community.



**Weeds**

Were any Weeds of National Significance or Priority Weeds identified?	Yes <input type="checkbox"/>	No <input checked="" type="checkbox"/>	Details:
---	------------------------------	--	----------

Once printed this document becomes uncontrolled. Refer to Secure Energy Intranet for controlled copy

Environmental Exclusion Zones			
Threatened Species Identified within Disturbance Area B?	Yes <input type="checkbox"/>	No <input checked="" type="checkbox"/>	Details:
Environmental exclusion zones required?	Yes <input type="checkbox"/>	No <input type="checkbox"/>	Details: Exclusion zone to be installed prior to construction works commencing.
Unexpected Finds			
Were any Unexpected Finds identified?	Yes <input type="checkbox"/>	No <input checked="" type="checkbox"/>	Details:
If yes, has the Environmental Manager been notified?	Yes <input type="checkbox"/>	No <input checked="" type="checkbox"/>	Details:
Additional Comments			

**Table 3 – Pre-Clearance Approval**

Ecologist	
Pre-clearance Assessment Timeframe for Nominated Works	3 Months
Name	Shane Oates
Signature	
Date	21/10/2023
SecureEnergy	
Name	Sarah Klocke
Position	Senior Environmental Advisor
Signature	
Date	15/01/2024

Once printed this document becomes uncontrolled. Refer to Secure Energy Intranet for controlled copy



**Table 1 - Information**

Item	Detail
Ecologist / Fauna Spotter(s) Completing Pre-Clearance Survey	Name: Shane Oates Qualification: Ecologist
Date of Pre-Clearance Survey	12/10/23
Specific Pre-Clearance Survey Location (Line No./ Tower / Span No.)	L2 disturbance area B (758-754)
Scope Methodology	Desktop review of vegetation mapping for nominated area In field visual inspection by ecologists of: - Disturbance Area B Pre-clearance survey also includes disturbance area B between towers 759 and 758.
Work Package ID	OHTL Transmission Line (L2)

**Table 2 – Pre-Clearance Survey Details**

Infrastructure Surveyed				
Tower Footprint	<input type="checkbox"/>	Centreline	<input type="checkbox"/>	
Break and Winch Site	<input type="checkbox"/>	Parking Areas	<input type="checkbox"/>	
Access Track (existing)	<input type="checkbox"/>	Access Track (new)	<input type="checkbox"/>	
Disturbance Area B	<input checked="" type="checkbox"/>	Other	<input type="checkbox"/>	
Details of Other:				
Protected Matters				
Item	Presence Identified		Quantum to Clear (Ha)	Comments
	Yes	No		
White Box-Yellow Box-Blakely's Red Gum Grassy Woodland and Derived Native Grassland <sup>12</sup>	<input type="checkbox"/>	<input checked="" type="checkbox"/>		
Grey Box ( <i>Eucalyptus microcarpa</i> ) Grassy Woodlands and Derived Native Grasslands of South-eastern Australia <sup>12</sup>	<input type="checkbox"/>	<input checked="" type="checkbox"/>		
Weeping Myall Woodlands <sup>12</sup>	<input type="checkbox"/>	<input checked="" type="checkbox"/>		
Natural Grasslands of the Murray Valley Plains <sup>12</sup>	<input type="checkbox"/>	<input checked="" type="checkbox"/>		
Buloke Woodlands of the Riverina and Murray-Darling Depression Bioregions <sup>2</sup>	<input type="checkbox"/>	<input checked="" type="checkbox"/>		
Mallee Bird Community of the Murray Darling Depression Bioregion <sup>2</sup>	<input checked="" type="checkbox"/>	<input type="checkbox"/>	0.445Ha	
Plains mallee box woodland of the Murray Darling Depression, Riverina and Naracoorte Coastal Plains bioregions <sup>2</sup>	<input type="checkbox"/>	<input checked="" type="checkbox"/>		

Once printed this document becomes uncontrolled. Refer to Secure Energy Intranet for controlled copy

Seasonal Herbaceous Wetlands (Freshwater) of the Temperate Lowland Plains <sup>2</sup>	<input type="checkbox"/>	<input checked="" type="checkbox"/>		
Habitat for A spear-grass ( <i>austrostipa metatoris</i> ) <sup>2</sup>	<input type="checkbox"/>	<input checked="" type="checkbox"/>		
Habitat for A spear-grass ( <i>austrostipa wakoolica</i> ) <sup>2</sup>	<input type="checkbox"/>	<input checked="" type="checkbox"/>		
Habitat for Mossgiel Daisy <sup>12</sup>	<input type="checkbox"/>	<input checked="" type="checkbox"/>		
Habitat for Sand-hill Spider Orchid <sup>2</sup>	<input type="checkbox"/>	<input checked="" type="checkbox"/>		
Habitat for A burr-daisy <sup>2</sup>	<input type="checkbox"/>	<input checked="" type="checkbox"/>		
Habitat for Winged Peppercross <sup>1</sup>	<input type="checkbox"/>	<input checked="" type="checkbox"/>		
Habitat for Chariot Wheels <sup>12</sup>	<input type="checkbox"/>	<input checked="" type="checkbox"/>		
Habitat for Slender Darling Pea <sup>12</sup>	<input type="checkbox"/>	<input checked="" type="checkbox"/>		
Habitat for Yellow Swainson-pea <sup>2</sup>	<input type="checkbox"/>	<input checked="" type="checkbox"/>		
Habitat for Plains Wanderer <sup>12</sup>	<input type="checkbox"/>	<input checked="" type="checkbox"/>		
Habitat for Regent Parrot (eastern subspecies) <sup>12</sup>	<input type="checkbox"/>	<input checked="" type="checkbox"/>		
Habitat for Superb Parrot <sup>12</sup>	<input type="checkbox"/>	<input checked="" type="checkbox"/>		

**Notes:**

1 Protected matter listed within the Notification of Approval EnergyConnect NSW – Eastern Section (EPBC 2020/8766)

2 Protected matter listed within the Revised Biodiversity Development Assessment Report (August 2022)

**Management measures required to avoid or minimise impacts to Protected Matters:**

- Exclusion zones to be installed to restrict access to protected matters outside the construction footprint.
- Ecologist to be present during clearing activities.

**Hollow Bearing / Habitat Trees**

Habitat trees and habitat features identified & marked?	Yes <input checked="" type="checkbox"/>	No <input type="checkbox"/>	Comments:
GPS coordinates and habitat trees recorded?	Yes <input checked="" type="checkbox"/>	No <input type="checkbox"/>	Comments:
Nest boxes required?	Yes <input checked="" type="checkbox"/>	No <input type="checkbox"/>	Comments:
Fauna spotter required to be present during clearing activities?	Yes <input checked="" type="checkbox"/>	No <input type="checkbox"/>	Comments: Fauna Spotter needed due to presence of Hollow Bearing Trees and Mallee Bird Community.

**Weeds**

Were any Weeds of National Significance or Priority Weeds identified?	Yes <input type="checkbox"/>	No <input checked="" type="checkbox"/>	Details:
---	------------------------------	--	----------

**Once printed this document becomes uncontrolled. Refer to Secure Energy Intranet for controlled copy**

Environmental Exclusion Zones			
Threatened Species Identified within Disturbance Area B?	Yes <input checked="" type="checkbox"/>	No <input type="checkbox"/>	Details: Major Mitchells cockatoo, (Lophochroa leadbeateri)
Environmental exclusion zones required?	Yes <input checked="" type="checkbox"/>	No <input type="checkbox"/>	Details: Exclusion zone to be installed prior to construction works commencing.
Unexpected Finds			
Were any Unexpected Finds identified?	Yes <input type="checkbox"/>	No <input checked="" type="checkbox"/>	Details:
If yes, has the Environmental Manager been notified?	Yes <input type="checkbox"/>	No <input checked="" type="checkbox"/>	Details:
Additional Comments			
<p>Active Major Mitchell's Cockatoo nest between towers 757-756, tree ID SO-493</p> <p>Recommend clear flagging around the tree/erecting exclusion zone with pickets will likely disturb the birds. Tree is identified for removal but will have to wait until cockatoos are finished breeding or if at all possible leave the tree. Birds will likely use the hollow again.</p>			

**Table 3 – Pre-Clearance Approval**

Ecologist	
Pre-clearance Assessment Timeframe for Nominated Works	3 months
Name	Shane Oates
Signature	
Date	21/10/2023
SecureEnergy	
Name	Sarah Klocke
Position	Senior Environmental Advisor
Signature	
Date	15/01/2024

Once printed this document becomes uncontrolled. Refer to Secure Energy Intranet for controlled copy

**Table 1 - Information**

Item	Detail
Ecologist / Fauna Spotter(s) Completing Pre-Clearance Survey	Name: Shane Oates Qualification: Ecologist
Date of Pre-Clearance Survey	07/10/23
Specific Pre-Clearance Survey Location (Line No./ Tower / Span No.)	L2 Disturbance Area B (773-769)
Scope Methodology	Desktop review of vegetation mapping for nominated area In field visual inspection by ecologists of: - Disturbance Area B Pre-clearance survey also includes disturbance area B between towers 774 and 773.
Work Package ID	OHTL Transmission Line (L2)

**Table 2 – Pre-Clearance Survey Details**

Infrastructure Surveyed				
Tower Footprint	<input type="checkbox"/>	Centreline	<input type="checkbox"/>	
Break and Winch Site	<input type="checkbox"/>	Parking Areas	<input type="checkbox"/>	
Access Track (existing)	<input type="checkbox"/>	Access Track (new)	<input type="checkbox"/>	
Disturbance Area B	<input checked="" type="checkbox"/>	Other	<input type="checkbox"/>	
Details of Other:				
Protected Matters				
Item	Presence Identified		Quantum to Clear (Ha)	Comments
	Yes	No		
White Box-Yellow Box-Blakely's Red Gum Grassy Woodland and Derived Native Grassland <sup>12</sup>	<input type="checkbox"/>	<input checked="" type="checkbox"/>		
Grey Box ( <i>Eucalyptus microcarpa</i> ) Grassy Woodlands and Derived Native Grasslands of South-eastern Australia <sup>12</sup>	<input type="checkbox"/>	<input checked="" type="checkbox"/>		
Weeping Myall Woodlands <sup>12</sup>	<input type="checkbox"/>	<input checked="" type="checkbox"/>		
Natural Grasslands of the Murray Valley Plains <sup>12</sup>	<input type="checkbox"/>	<input checked="" type="checkbox"/>		
Buloke Woodlands of the Riverina and Murray-Darling Depression Bioregions <sup>2</sup>	<input type="checkbox"/>	<input checked="" type="checkbox"/>		
Mallee Bird Community of the Murray Darling Depression Bioregion <sup>2</sup>	<input checked="" type="checkbox"/>	<input type="checkbox"/>	1.02Ha	
Plains mallee box woodland of the Murray Darling Depression, Riverina and Naracoorte Coastal Plains bioregions <sup>2</sup>	<input type="checkbox"/>	<input checked="" type="checkbox"/>		

Once printed this document becomes uncontrolled. Refer to Secure Energy Intranet for controlled copy

Seasonal Herbaceous Wetlands (Freshwater) of the Temperate Lowland Plains <sup>2</sup>	<input type="checkbox"/>	<input checked="" type="checkbox"/>		
Habitat for A spear-grass ( <i>austrostipa metatoris</i> ) <sup>2</sup>	<input type="checkbox"/>	<input checked="" type="checkbox"/>		
Habitat for A spear-grass ( <i>austrostipa wakoolica</i> ) <sup>2</sup>	<input type="checkbox"/>	<input checked="" type="checkbox"/>		
Habitat for Mossgiel Daisy <sup>12</sup>	<input type="checkbox"/>	<input checked="" type="checkbox"/>		
Habitat for Sand-hill Spider Orchid <sup>2</sup>	<input type="checkbox"/>	<input checked="" type="checkbox"/>		
Habitat for A burr-daisy <sup>2</sup>	<input type="checkbox"/>	<input checked="" type="checkbox"/>		
Habitat for Winged Peppercross <sup>1</sup>	<input type="checkbox"/>	<input checked="" type="checkbox"/>		
Habitat for Chariot Wheels <sup>12</sup>	<input type="checkbox"/>	<input checked="" type="checkbox"/>		
Habitat for Slender Darling Pea <sup>12</sup>	<input type="checkbox"/>	<input checked="" type="checkbox"/>		
Habitat for Yellow Swainson-pea <sup>2</sup>	<input type="checkbox"/>	<input checked="" type="checkbox"/>		
Habitat for Plains Wanderer <sup>12</sup>	<input type="checkbox"/>	<input checked="" type="checkbox"/>		
Habitat for Regent Parrot (eastern subspecies) <sup>12</sup>	<input type="checkbox"/>	<input checked="" type="checkbox"/>		
Habitat for Superb Parrot <sup>12</sup>	<input type="checkbox"/>	<input checked="" type="checkbox"/>		

**Notes:**

1 Protected matter listed within the Notification of Approval EnergyConnect NSW – Eastern Section (EPBC 2020/8766)

2 Protected matter listed within the Revised Biodiversity Development Assessment Report (August 2022)

**Management measures required to avoid or minimise impacts to Protected Matters:**

- Exclusion zones to be installed to restrict access to protected matters outside the construction footprint.
- Ecologist to be present during clearing activities.

**Hollow Bearing / Habitat Trees**

Habitat trees and habitat features identified & marked?	Yes <input checked="" type="checkbox"/>	No <input type="checkbox"/>	Comments:
GPS coordinates and habitat trees recorded?	Yes <input checked="" type="checkbox"/>	No <input type="checkbox"/>	Comments:
Nest boxes required?	Yes <input checked="" type="checkbox"/>	No <input type="checkbox"/>	Comments:
Fauna spotter required to be present during clearing activities?	Yes <input checked="" type="checkbox"/>	No <input type="checkbox"/>	Comments: Fauna Spotter needed due to presence of Hollow Bearing Trees and Mallee Bird Community.



**Weeds**

Were any Weeds of National Significance or Priority Weeds identified?	Yes <input type="checkbox"/>	No <input checked="" type="checkbox"/>	Details:
---	------------------------------	--	----------

**Once printed this document becomes uncontrolled. Refer to Secure Energy Intranet for controlled copy**

Environmental Exclusion Zones			
Threatened Species Identified within Disturbance Area B?	Yes <input type="checkbox"/>	No <input checked="" type="checkbox"/>	Details:
Environmental exclusion zones required?	Yes <input checked="" type="checkbox"/>	No <input type="checkbox"/>	Details: Exclusion zone recommended to be installed prior to construction works commencing
Unexpected Finds			
Were any Unexpected Finds identified?	Yes <input type="checkbox"/>	No <input checked="" type="checkbox"/>	Details:
If yes, has the Environmental Manager been notified?	Yes <input type="checkbox"/>	No <input checked="" type="checkbox"/>	Details:
Additional Comments			
<p>Ecologist to be present during clearing activities.</p> <ul style="list-style-type: none"> <li>- Spinifex identified within proposed construction area is known habitat of Jewelled Gecko (<i>Strophurus elderi</i> (<i>vulnerable</i>)), NSW.</li> </ul>			

**Table 3 – Pre-Clearance Approval**

Ecologist	
Pre-clearance Assessment Timeframe for Nominated Works	3 Months
Name	Shane Oates
Signature	
Date	21/10/2023
SecureEnergy	
Name	Sarah Klocke
Position	Senior Environmental Advisor
Signature	
Date	15/01/2024

Once printed this document becomes uncontrolled. Refer to Secure Energy Intranet for controlled copy

**Table 1 - Information**

Item	Detail
Ecologist / Fauna Spotter(s) Completing Pre-Clearance Survey	Name: Shane Oates Qualification: Ecologist
Date of Pre-Clearance Survey	07/10/23
Specific Pre-Clearance Survey Location (Line No./ Tower / Span No.)	L2 Disturbance Area B (778-774)
Scope Methodology	Desktop review of vegetation mapping for nominated area In field visual inspection by ecologists of: - Disturbance Area B Pre-clearance survey also includes disturbance area B between towers 779 and 778.
Work Package ID	OHTL Transmission Line (L2)

**Table 2 – Pre-Clearance Survey Details**

Infrastructure Surveyed				
Tower Footprint	<input type="checkbox"/>	Centreline	<input type="checkbox"/>	
Break and Winch Site	<input type="checkbox"/>	Parking Areas	<input type="checkbox"/>	
Access Track (existing)	<input type="checkbox"/>	Access Track (new)	<input type="checkbox"/>	
Disturbance Area B	<input checked="" type="checkbox"/>	Other	<input type="checkbox"/>	
Details of Other:				
Protected Matters				
Item	Presence Identified		Quantum to Clear (Ha)	Comments
	Yes	No		
White Box-Yellow Box-Blakely's Red Gum Grassy Woodland and Derived Native Grassland <sup>12</sup>	<input type="checkbox"/>	<input checked="" type="checkbox"/>		
Grey Box ( <i>Eucalyptus microcarpa</i> ) Grassy Woodlands and Derived Native Grasslands of South-eastern Australia <sup>12</sup>	<input type="checkbox"/>	<input checked="" type="checkbox"/>		
Weeping Myall Woodlands <sup>12</sup>	<input type="checkbox"/>	<input checked="" type="checkbox"/>		
Natural Grasslands of the Murray Valley Plains <sup>12</sup>	<input type="checkbox"/>	<input checked="" type="checkbox"/>		
Buloke Woodlands of the Riverina and Murray-Darling Depression Bioregions <sup>2</sup>	<input type="checkbox"/>	<input checked="" type="checkbox"/>		
Mallee Bird Community of the Murray Darling Depression Bioregion <sup>2</sup>	<input checked="" type="checkbox"/>	<input type="checkbox"/>	0.138Ha	
Plains mallee box woodland of the Murray Darling Depression, Riverina and Naracoorte Coastal Plains bioregions <sup>2</sup>	<input type="checkbox"/>	<input checked="" type="checkbox"/>		

Once printed this document becomes uncontrolled. Refer to Secure Energy Intranet for controlled copy

Seasonal Herbaceous Wetlands (Freshwater) of the Temperate Lowland Plains <sup>2</sup>	<input type="checkbox"/>	<input checked="" type="checkbox"/>		
Habitat for A spear-grass ( <i>austrostipa metatoris</i> ) <sup>2</sup>	<input type="checkbox"/>	<input checked="" type="checkbox"/>		
Habitat for A spear-grass ( <i>austrostipa wakoolica</i> ) <sup>2</sup>	<input type="checkbox"/>	<input checked="" type="checkbox"/>		
Habitat for Mossgiel Daisy <sup>12</sup>	<input type="checkbox"/>	<input checked="" type="checkbox"/>		
Habitat for Sand-hill Spider Orchid <sup>2</sup>	<input type="checkbox"/>	<input checked="" type="checkbox"/>		
Habitat for A burr-daisy <sup>2</sup>	<input type="checkbox"/>	<input checked="" type="checkbox"/>		
Habitat for Winged Peppercross <sup>1</sup>	<input type="checkbox"/>	<input checked="" type="checkbox"/>		
Habitat for Chariot Wheels <sup>12</sup>	<input type="checkbox"/>	<input checked="" type="checkbox"/>		
Habitat for Slender Darling Pea <sup>12</sup>	<input type="checkbox"/>	<input checked="" type="checkbox"/>		
Habitat for Yellow Swainson-pea <sup>2</sup>	<input type="checkbox"/>	<input checked="" type="checkbox"/>		
Habitat for Plains Wanderer <sup>12</sup>	<input type="checkbox"/>	<input checked="" type="checkbox"/>		
Habitat for Regent Parrot (eastern subspecies) <sup>12</sup>	<input type="checkbox"/>	<input checked="" type="checkbox"/>		
Habitat for Superb Parrot <sup>12</sup>	<input type="checkbox"/>	<input checked="" type="checkbox"/>		

Notes:

1 Protected matter listed within the Notification of Approval EnergyConnect NSW – Eastern Section (EPBC 2020/8766)

2 Protected matter listed within the Revised Biodiversity Development Assessment Report (August 2022)

**Management measures required to avoid or minimise impacts to Protected Matters:**

- Exclusion zones to be installed to restrict access to protected matters outside the construction footprint.
- Ecologist to be present during clearing activities.

**Hollow Bearing / Habitat Trees**

Habitat trees and habitat features identified & marked?	Yes <input checked="" type="checkbox"/>	No <input type="checkbox"/>	Comments:
GPS coordinates and habitat trees recorded?	Yes <input checked="" type="checkbox"/>	No <input type="checkbox"/>	Comments:
Nest boxes required?	Yes <input checked="" type="checkbox"/>	No <input type="checkbox"/>	Comments:
Fauna spotter required to be present during clearing activities?	Yes <input checked="" type="checkbox"/>	No <input type="checkbox"/>	Comments: Fauna spotter required due to presence of Mallee Bird Community and spinifex species

Once printed this document becomes uncontrolled. Refer to Secure Energy Intranet for controlled copy



Weeds			
Were any Weeds of National Significance or Priority Weeds identified?	Yes <input checked="" type="checkbox"/>	No <input type="checkbox"/>	Details: Lycium ferocissimum - African Boxthorn.  Opuntia elata and Opuntia robusta - Wheel Cactus, Prickly pear.  Weeds to be managed in accordance with approved Biosecurity Management plan.
Environmental Exclusion Zones			
Threatened Species Identified within Disturbance Area B?	Yes <input type="checkbox"/>	No <input checked="" type="checkbox"/>	Details:
Environmental exclusion zones required?	Yes <input checked="" type="checkbox"/>	No <input type="checkbox"/>	Details: Exclusion zone recommended to be installed prior to construction works commencing.
Unexpected Finds			
Were any Unexpected Finds identified?	Yes <input type="checkbox"/>	No <input checked="" type="checkbox"/>	Details:
If yes, has the Environmental Manager been notified?	Yes <input type="checkbox"/>	No <input checked="" type="checkbox"/>	Details:
Additional Comments			
Ecologist to be present during clearing activities.  - Spinifex identified within proposed construction area is known habitat of Jewelled Gecko ( <i>Strophurus elderi</i> (vulnerable)), NSW.			

**Table 3 – Pre-Clearance Approval**

Ecologist	
Pre-clearance Assessment Timeframe for Nominated Works	3 Months
Name	Shane Oates
Signature	
Date	21/10/2023
SecureEnergy	
Name	Sarah Klocke
Position	Senior Environmental Advisor
Signature	
Date	15/01/2024

Once printed this document becomes uncontrolled. Refer to Secure Energy Intranet for controlled copy

**Table 1 - Information**

Item	Detail
Ecologist / Fauna Spotter(s) Completing Pre-Clearance Survey	Name: Shane Oates Qualification: Ecologist
Date of Pre-Clearance Survey	7/10/23
Specific Pre-Clearance Survey Location (Line No./ Tower / Span No.)	L2 Disturbance Area B (797-793A)
Scope Methodology	Desktop review of vegetation mapping for nominated area In field visual inspection by ecologists of: - Disturbance Area B
Work Package ID	OHTL Transmission Line (L2)

**Table 2 – Pre-Clearance Survey Details**

Infrastructure Surveyed				
Tower Footprint	<input type="checkbox"/>	Centreline	<input type="checkbox"/>	
Break and Winch Site	<input type="checkbox"/>	Parking Areas	<input type="checkbox"/>	
Access Track (existing)	<input type="checkbox"/>	Access Track (new)	<input type="checkbox"/>	
Disturbance Area B	<input checked="" type="checkbox"/>	Other	<input type="checkbox"/>	
Details of Other:				
Protected Matters				
Item	Presence Identified		Quantum to Clear (Ha)	Comments
	Yes	No		
White Box-Yellow Box-Blakely's Red Gum Grassy Woodland and Derived Native Grassland <sup>12</sup>	<input type="checkbox"/>	<input checked="" type="checkbox"/>		
Grey Box ( <i>Eucalyptus microcarpa</i> ) Grassy Woodlands and Derived Native Grasslands of South-eastern Australia <sup>12</sup>	<input type="checkbox"/>	<input checked="" type="checkbox"/>		
Weeping Myall Woodlands <sup>12</sup>	<input type="checkbox"/>	<input checked="" type="checkbox"/>		
Natural Grasslands of the Murray Valley Plains <sup>12</sup>	<input type="checkbox"/>	<input checked="" type="checkbox"/>		
Buloke Woodlands of the Riverina and Murray-Darling Depression Bioregions <sup>2</sup>	<input type="checkbox"/>	<input checked="" type="checkbox"/>		
Mallee Bird Community of the Murray Darling Depression Bioregion <sup>2</sup>	<input checked="" type="checkbox"/>	<input type="checkbox"/>	0.599Ha	
Plains mallee box woodland of the Murray Darling Depression, Riverina and Naracoorte Coastal Plains bioregions <sup>2</sup>	<input type="checkbox"/>	<input checked="" type="checkbox"/>		

Once printed this document becomes uncontrolled. Refer to Secure Energy Intranet for controlled copy

Seasonal Herbaceous Wetlands (Freshwater) of the Temperate Lowland Plains <sup>2</sup>	<input type="checkbox"/>	<input checked="" type="checkbox"/>		
Habitat for A spear-grass ( <i>austrostipa metatoris</i> ) <sup>2</sup>	<input type="checkbox"/>	<input checked="" type="checkbox"/>		
Habitat for A spear-grass ( <i>austrostipa wakoolica</i> ) <sup>2</sup>	<input type="checkbox"/>	<input checked="" type="checkbox"/>		
Habitat for Mossgiel Daisy <sup>12</sup>	<input type="checkbox"/>	<input checked="" type="checkbox"/>		
Habitat for Sand-hill Spider Orchid <sup>2</sup>	<input type="checkbox"/>	<input checked="" type="checkbox"/>		
Habitat for A burr-daisy <sup>2</sup>	<input type="checkbox"/>	<input checked="" type="checkbox"/>		
Habitat for Winged Peppercross <sup>1</sup>	<input type="checkbox"/>	<input checked="" type="checkbox"/>		
Habitat for Chariot Wheels <sup>12</sup>	<input type="checkbox"/>	<input checked="" type="checkbox"/>		
Habitat for Slender Darling Pea <sup>12</sup>	<input type="checkbox"/>	<input checked="" type="checkbox"/>		
Habitat for Yellow Swainson-pea <sup>2</sup>	<input type="checkbox"/>	<input checked="" type="checkbox"/>		
Habitat for Plains Wanderer <sup>12</sup>	<input type="checkbox"/>	<input checked="" type="checkbox"/>		
Habitat for Regent Parrot (eastern subspecies) <sup>12</sup>	<input type="checkbox"/>	<input checked="" type="checkbox"/>		
Habitat for Superb Parrot <sup>12</sup>	<input type="checkbox"/>	<input checked="" type="checkbox"/>		

Notes:

1 Protected matter listed within the Notification of Approval EnergyConnect NSW – Eastern Section (EPBC 2020/8766)

2 Protected matter listed within the Revised Biodiversity Development Assessment Report (August 2022)

**Management measures required to avoid or minimise impacts to Protected Matters:**

- Exclusion zones to be installed to restrict access to protected matters outside the construction footprint.
- Ecologist to be present during clearing activities.

**Hollow Bearing / Habitat Trees**

Habitat trees and habitat features identified & marked?	Yes <input checked="" type="checkbox"/>	No <input type="checkbox"/>	Comments:
GPS coordinates and habitat trees recorded?	Yes <input checked="" type="checkbox"/>	No <input type="checkbox"/>	Comments:
Nest boxes required?	Yes <input checked="" type="checkbox"/>	No <input type="checkbox"/>	Comments:
Fauna spotter required to be present during clearing activities?	Yes <input checked="" type="checkbox"/>	No <input type="checkbox"/>	Comments: Fauna Spotter needed due to presence of Hollow Bearing Trees and Mallee Bird Community.



**Weeds**

Were any Weeds of National Significance or Priority Weeds identified?	Yes <input type="checkbox"/>	No <input checked="" type="checkbox"/>	Details:
---	------------------------------	--	----------

Once printed this document becomes uncontrolled. Refer to Secure Energy Intranet for controlled copy

Environmental Exclusion Zones			
Threatened Species Identified within Disturbance Area B?	Yes <input type="checkbox"/>	No <input checked="" type="checkbox"/>	Details:
Environmental exclusion zones required?	Yes <input checked="" type="checkbox"/>	No <input type="checkbox"/>	Details: Exclusion zone to be installed prior to construction works commencing.
Unexpected Finds			
Were any Unexpected Finds identified?	Yes <input type="checkbox"/>	No <input checked="" type="checkbox"/>	Details:
If yes, has the Environmental Manager been notified?	Yes <input type="checkbox"/>	No <input checked="" type="checkbox"/>	Details:
Additional Comments			
<p>High Threat Weeds, Saffron Thistle, (<i>Carthamus lanatus</i>) Weeds to be managed in accordance with approved Biosecurity Management plan.</p>			

**Table 3 – Pre-Clearance Approval**

Ecologist	
Pre-clearance Assessment Timeframe for Nominated Works	3 Months
Name	Shane Oates
Signature	
Date	21/10/2023
SecureEnergy	
Name	Sarah Klocke
Position	Senior Environmental Advisor
Signature	
Date	15/01/2024

Once printed this document becomes uncontrolled. Refer to Secure Energy Intranet for controlled copy