



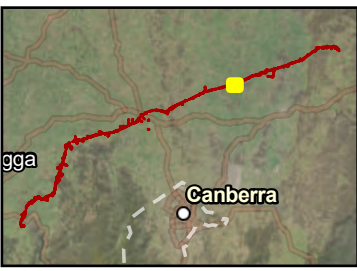
HumeLink East Final Layout Plans Work Pack 7 , Stage A Total Clearing Zone

- ## Legend
- Sensitive Receivers
 - Assessed Transmission Tower Locations
 - Final Transmission Tower Locations
 - Assessed Transmission Line
 - Final Transmission Line
 - Assessed Vegetation Impact Area
 - Project Construction Boundary
 - Assessed Single-Use Access Tracks
 - Hurdles
 - Brake and Winch
 - 20m Buffer for Micrositing
 - Final Vegetation Impact Area*
 - Subject to consistency assessment and further update


Document #:
HLE-AGJ-ENV-ALE-LAY-0000-00128
Revision: 00

* Includes Total Clearing Zone (TCZ),
excludes Easement Clearing Zone
(ECZ) and Hazard Tree Zone (HTZ).

Design Model Date: 20/01/2026



HumeLink East
 |



GDA2020 MGA Zone 55

Scale: 1:15,000

Page 18 of 66

Date Exported: 28/01/2026



HumeLink East Final Layout Plans Work Pack 7 , Stage A Total Clearing Zone

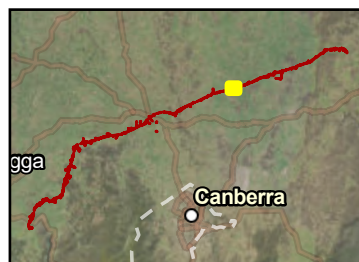
Legend

- Sensitive Receivers
- Assessed Transmission Tower Locations
- Final Transmission Tower Locations
- Assessed Transmission Line
- Final Transmission Line
- Assessed Vegetation Impact Area
- Project Construction Boundary
- Assessed Single-Use Access Tracks
- Hurdles
- Brake and Winch
- 20m Buffer for Micrositing
- Final Vegetation Impact Area*
- Subject to consistency assessment and further update

Document #:
HLE-AGJ-ENV-ALE-LAY-0000-00128
Revision: 00

* Includes Total Clearing Zone (TCZ),
excludes Easement Clearing Zone
(ECZ) and Hazard Tree Zone (HTZ).

Design Model Date: 20/01/2026



HumeLink East



0 150 300 600
m

GDA2020 MGA Zone 55

Scale: 1:15,000

Page 19 of 66
Date Exported: 28/01/2026



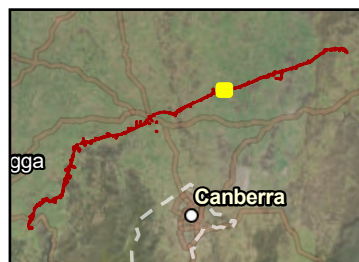
Legend

- Sensitive Receivers
- Assessed Transmission Tower Locations
- Final Transmission Tower Locations
- Assessed Transmission Line
- Final Transmission Line
- Assessed Vegetation Impact Area
- Project Construction Boundary
- Assessed Single-Use Access Tracks
- Hurdles
- Brake and Winch
- 20m Buffer for Micrositing
- Final Vegetation Impact Area*
- Subject to consistency assessment and further update

Document #:
HLE-AGJ-ENV-ALE-LAY-0000-00128
Revision: 00

* Includes Total Clearing Zone (TCZ),
excludes Easement Clearing Zone
(ECZ) and Hazard Tree Zone (HTZ).

Design Model Date: 20/01/2026



HumeLink East



0 150 300 600
m

GDA2020 MGA Zone 55

Scale: 1:15,000

Page 20 of 66
Date Exported: 28/01/2026



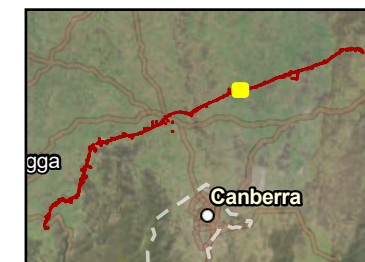
Legend

- Sensitive Receivers
- Assessed Transmission Tower Locations
- Final Transmission Tower Locations
- Assessed Transmission Line
- Final Transmission Line
- Assessed Vegetation Impact Area
- Project Construction Boundary
- Assessed Single-Use Access Tracks
- Hurdles
- Brake and Winch
- 20m Buffer for Micrositing
- Final Vegetation Impact Area*
- Subject to consistency assessment and further update

Document #:
HLE-AGJ-ENV-ALE-LAY-0000-00128
Revision: 00

* Includes Total Clearing Zone (TCZ),
excludes Easement Clearing Zone
(ECZ) and Hazard Tree Zone (HTZ).

Design Model Date: 20/01/2026



HumeLink East



0 150 300 600
m

GDA2020 MGA Zone 55

Scale: 1:15,000

Page 21 of 66
Date Exported: 28/01/2026



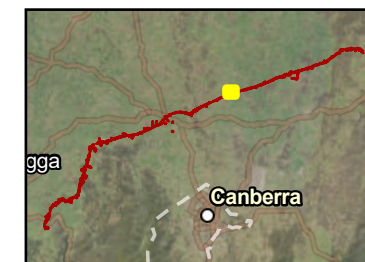
Legend

- Sensitive Receivers
- Assessed Transmission Tower Locations
- Final Transmission Tower Locations
- Assessed Transmission Line
- Final Transmission Line
- Assessed Vegetation Impact Area
- Project Construction Boundary
- Assessed Single-Use Access Tracks
- Hurdles
- Brake and Winch
- 20m Buffer for Micrositing
- Final Vegetation Impact Area*
- Subject to consistency assessment and further update

Document #:
HLE-AGJ-ENV-ALE-LAY-0000-00128
Revision: 00

* Includes Total Clearing Zone (TCZ),
excludes Easement Clearing Zone
(ECZ) and Hazard Tree Zone (HTZ).

Design Model Date: 20/01/2026



HumeLink East



0 150 300 600
m

GDA2020 MGA Zone 55

Scale: 1:15,000

Page 22 of 66
Date Exported: 28/01/2026



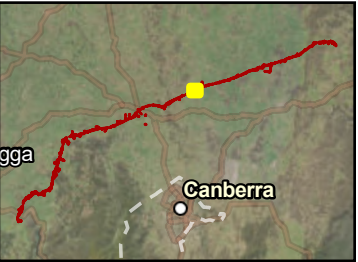
Legend

- Sensitive Receivers
- Assessed Transmission Tower Locations
- Final Transmission Tower Locations
- Assessed Transmission Line
- Final Transmission Line
- Assessed Vegetation Impact Area
- Project Construction Boundary
- Assessed Single-Use Access Tracks
- Hurdles
- Brake and Winch
- 20m Buffer for Micrositing
- Final Vegetation Impact Area*
- Subject to consistency assessment and further update


Document #:
HLE-AGJ-ENV-ALE-LAY-0000-00128
Revision: 00

* Includes Total Clearing Zone (TCZ),
excludes Easement Clearing Zone
(ECZ) and Hazard Tree Zone (HTZ).

Design Model Date: 20/01/2026



HumeLink East



GDA2020 MGA Zone 55

Scale: 1:15,000

Page 23 of 66

Date Exported: 28/01/2026



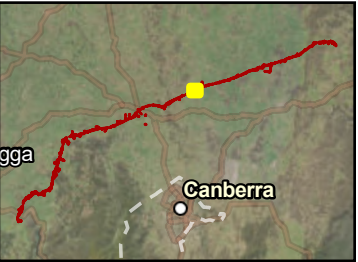
Legend

- Sensitive Receivers
- Assessed Transmission Tower Locations
- Final Transmission Tower Locations
- Assessed Transmission Line
- Final Transmission Line
- Assessed Vegetation Impact Area
- Project Construction Boundary
- Assessed Single-Use Access Tracks
- Hurdles
- Brake and Winch
- 20m Buffer for Micro-siting
- Final Vegetation Impact Area*
- Subject to consistency assessment and further update

Document #:
HLE-AGJ-ENV-ALE-LAY-0000-00128
Revision: 00

* Includes Total Clearing Zone (TCZ),
excludes Easement Clearing Zone
(ECZ) and Hazard Tree Zone (HTZ).

Design Model Date: 20/01/2026



HumeLink East



0 150 300 600
m

GDA2020 MGA Zone 55

Scale: 1:15,000

Page 24 of 66

Date Exported: 28/01/2026



HumeLink East
Final Layout Plans
Work Pack 9 , Stage A
Total Clearing Zone

Legend

- Sensitive Receivers
- Assessed Transmission Tower Locations
- Final Transmission Tower Locations
- Assessed Transmission Line
- Final Transmission Line
- Assessed Vegetation Impact Area
- Project Construction Boundary
- Assessed Single-Use Access Tracks
- Hurdles
- Brake and Winch
- 20m Buffer for Micrositing
- Final Vegetation Impact Area*
- Subject to consistency assessment and further update

Document #:
HLE-AGJ-ENV-ALE-LAY-0000-00128
Revision: 00

* Includes Total Clearing Zone (TCZ),
excludes Easement Clearing Zone (ECZ) and Hazard Tree Zone (HTZ).

Design Model Date: 20/01/2026

gga
Canberra

HumeLink East

|

0 150 300 600

m

GDA2020 MGA Zone 55

Scale: 1:15,000

Page 25 of 66

Date Exported: 28/01/2026



HumeLink East Final Layout Plans Work Pack 9 , Stage A Total Clearing Zone

Legend

- Sensitive Receivers
- Assessed Transmission Tower Locations
- Final Transmission Tower Locations
- Assessed Transmission Line
- Final Transmission Line
- Assessed Vegetation Impact Area
- Project Construction Boundary
- Assessed Single-Use Access Tracks
- Hurdles
- Brake and Winch
- 20m Buffer for Micrositing
- Final Vegetation Impact Area*
- Subject to consistency assessment and further update

Document #:
HLE-AGJ-ENV-ALE-LAY-0000-00128
Revision: 00

* Includes Total Clearing Zone (TCZ),
excludes Easement Clearing Zone
(ECZ) and Hazard Tree Zone (HTZ).

Design Model Date: 20/01/2026

HumeLink East

|

0 150 300 600 m

GDA2020 MGA Zone 55

Scale: 1:15,000

Page 26 of 66

Date Exported: 28/01/2026