



HumeLink East Final Layout Plans Work Pack 22, Stage A Total Clearing Zone

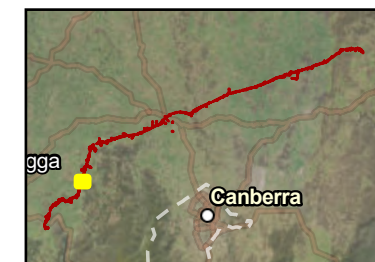
Legend

- Sensitive Receivers
- Final Transmission Tower Locations
- Assessed Transmission Tower Locations
- Final Transmission Line
- Assessed Transmission Line
- Work Pack 21 and 23
- Assessed Ancillary Facility
- Assessed Vegetation Impact Area
- Project Construction Boundary
- Assessed Single-Use Access Tracks
- Final Vegetation Impact Area*
- Subject to consistency assessment and further update
- Temporary Storage Area

Document #:
HLE-AGJ-ENV-ALE-LAY-0000-00122
Revision: 01

* Includes Total Clearing Zone (TCZ),
excludes Easement Clearing Zone
(ECZ) and Hazard Tree Zone (HTZ).

Design Model Date: 31/10/2025



HumeLink East



0 150 300 600
m

GDA2020 MGA Zone 55

Scale: 1:15,000

Page 57 of 66
Date Exported: 4/11/2025





HumeLink East Final Layout Plans Work Pack 22, Stage A Total Clearing Zone

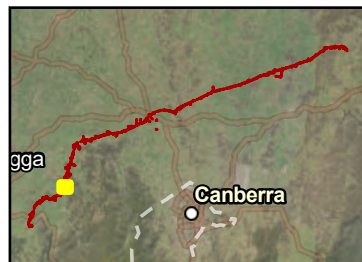
Legend

- Final Transmission Tower Locations
- Assessed Transmission Tower Locations
- Final Transmission Line
- Assessed Transmission Line
- Work Pack 21 and 23
- Assessed Ancillary Facility
- Assessed Vegetation Impact Area
- Project Construction Boundary
- Assessed Single-Use Access Tracks
- Final Vegetation Impact Area*
- Subject to consistency assessment and further update

Document #:
HLE-AGJ-ENV-ALE-LAY-0000-00122
Revision: 01

* Includes Total Clearing Zone (TCZ),
excludes Easement Clearing Zone
(ECZ) and Hazard Tree Zone (HTZ).

Design Model Date: 31/10/2025



HumeLink East



0 150 300 600
m

GDA2020 MGA Zone 55

Scale: 1:15,000

Page 58 of 66

Date Exported: 4/11/2025

Vector: Earthstar Geomatics, HumeLink East, TomTom, Garmin, FAD, NOAA, Google
Copyright: Earthstar Geomatics, HumeLink East, TomTom, Garmin, FAD, NOAA, Google
Data: Earthstar Geomatics, HumeLink East, TomTom, Garmin, FAD, NOAA, Google



HumeLink East Final Layout Plans Work Pack 23, Stage A Total Clearing Zone

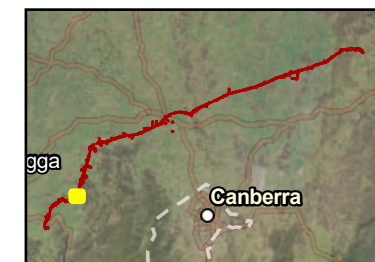
Legend

- Sensitive Receivers
- Final Transmission Tower Locations
- Assessed Transmission Tower Locations
- Final Transmission Line
- Assessed Transmission Line
- Work Pack 22 and 24
- Assessed Vegetation Impact Area
- Project Construction Boundary
- Assessed Single-Use Access Tracks
- Final Vegetation Impact Area*
- Subject to consistency assessment and further update

Document #:
HLE-AGJ-ENV-ALE-LAY-0000-00123
Revision: 01

* Includes Total Clearing Zone (TCZ),
excludes Easement Clearing Zone
(ECZ) and Hazard Tree Zone (HTZ).

Design Model Date: 22/10/2025



HumeLink East



0 150 300 600
m

GDA2020 MGA Zone 55

Scale: 1:15,000

Page 59 of 66
Date Exported: 3/11/2025





HumeLink East Final Layout Plans Work Pack 24, Stage A Total Clearing Zone

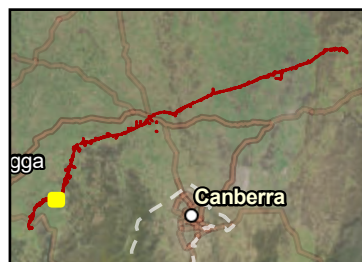
Legend

- Sensitive Receivers
- Final Transmission Tower Locations
- Assessed Transmission Tower Locations
- Final Transmission Line
- Assessed Transmission Line
- Work Pack 23 and 25
- Assessed Vegetation Impact Area
- Project Construction Boundary
- Assessed Single-Use Access Tracks
- Subject to consistency assessment and further update
- Assessed Ancillary Facility
- Final Vegetation Impact Area*

Document #:
HLE-AGJ-ENV-ALE-LAY-0000-00124
Revision: 00

* Includes Total Clearing Zone (TCZ),
excludes Easement Clearing Zone
(ECZ) and Hazard Tree Zone (HTZ).

Design Model Date: 19/9/2025



HumeLink East



0 150 300 600
m

GDA2020 MGA Zone 55

Scale: 1:15,000

Page 60 of 66
Date Exported: 23/09/2025