



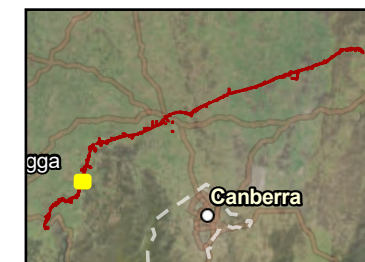
Legend

- Sensitive Receivers
- Assessed Transmission Tower Locations
- Final Transmission Tower Locations
- Assessed Transmission Line
- Final Transmission Line
- Assessed Ancillary Facility
- Assessed Vegetation Impact Area
- Project Construction Boundary
- Assessed Single-Use Access Tracks
- Temporary Storage Area
- Hurdles
- Brake and Winch
- 20m Buffer for Micrositing
- Final Vegetation Impact Area*
- Subject to consistency assessment and further update

Document #:
HLE-AGJ-ENV-ALE-LAY-0000-00128
Revision: 00

* Includes Total Clearing Zone (TCZ),
excludes Easement Clearing Zone
(ECZ) and Hazard Tree Zone (HTZ).

Design Model Date: 20/01/2026



HumeLink East



0 150 300 600
m

GDA2020 MGA Zone 55

Scale: 1:15,000

Page 57 of 66

Date Exported: 28/01/2026

Vendor: Earthstar Geographics, Sources: Esri, TomTom, Garmin, FAD, NOAA, USGS, ©
Twinkl, and the GIS User Community



HumeLink East Final Layout Plans Work Pack 22, Stage A Total Clearing Zone

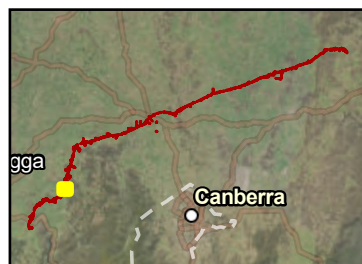
Legend

- Assessed Transmission Tower Locations
- Final Transmission Tower Locations
- Assessed Transmission Line
- Final Transmission Line
- Assessed Ancillary Facility
- Assessed Vegetation Impact Area
- Project Construction Boundary
- Assessed Single-Use Access Tracks
- Hurdles
- 20m Buffer for Micrositing
- Final Vegetation Impact Area*
- Subject to consistency assessment and further update

Document #:
HLE-AGJ-ENV-ALE-LAY-0000-00128
Revision: 00

* Includes Total Clearing Zone (TCZ),
excludes Easement Clearing Zone
(ECZ) and Hazard Tree Zone (HTZ).

Design Model Date: 20/01/2026



HumeLink East



0 150 300 600
m

GDA2020 MGA Zone 55

Scale: 1:15,000

Page 58 of 66
Date Exported: 28/01/2026

Vallor: Earthstar Geographics, HumeLink East, TomTom, Garmin, FAO, NOAA, Google Earth, and other contributors, and the GIS User Community



HumeLink East Final Layout Plans Work Pack 23, Stage A Total Clearing Zone

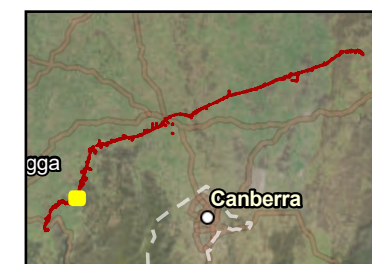
Legend

- Sensitive Receivers
- Assessed Transmission Tower Locations
- Final Transmission Tower Locations
- Assessed Transmission Line
- Final Transmission Line
- Assessed Vegetation Impact Area
- Project Construction Boundary
- Assessed Single-Use Access Tracks
- Hurdles
- Brake and Winch
- 20m Buffer for Micrositing
- Final Vegetation Impact Area*
- Subject to consistency assessment and further update

Document #:
HLE-AGJ-ENV-ALE-LAY-0000-00128
Revision: 00

* Includes Total Clearing Zone (TCZ),
excludes Easement Clearing Zone
(ECZ) and Hazard Tree Zone (HTZ).

Design Model Date: 20/01/2026



HumeLink East



0 150 300 600
m

GDA2020 MGA Zone 55

Scale: 1:15,000

Page 59 of 66

Date Exported: 28/01/2026



HumeLink East Final Layout Plans Work Pack 24, Stage A Total Clearing Zone

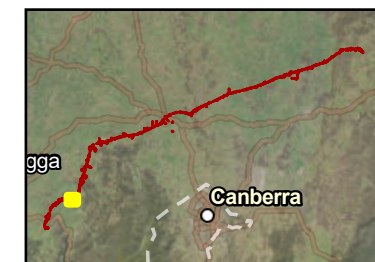
Legend

- Sensitive Receivers
- Assessed Transmission Tower Locations
- Final Transmission Tower Locations
- Assessed Transmission Line
- Final Transmission Line
- Assessed Vegetation Impact Area
- Project Construction Boundary
- Assessed Single-Use Access Tracks
- Hurdles
- Brake and Winch
- 20m Buffer for Micrositing
- Final Vegetation Impact Area*
- Subject to consistency assessment and further update

Document #:
HLE-AGJ-ENV-ALE-LAY-0000-00128
Revision: 00

* Includes Total Clearing Zone (TCZ),
excludes Easement Clearing Zone
(ECZ) and Hazard Tree Zone (HTZ).

Design Model Date: 20/01/2026



HumeLink East



0 150 300 600
m

GDA2020 MGA Zone 55

Scale: 1:15,000

Page 60 of 66
Date Exported: 28/01/2026