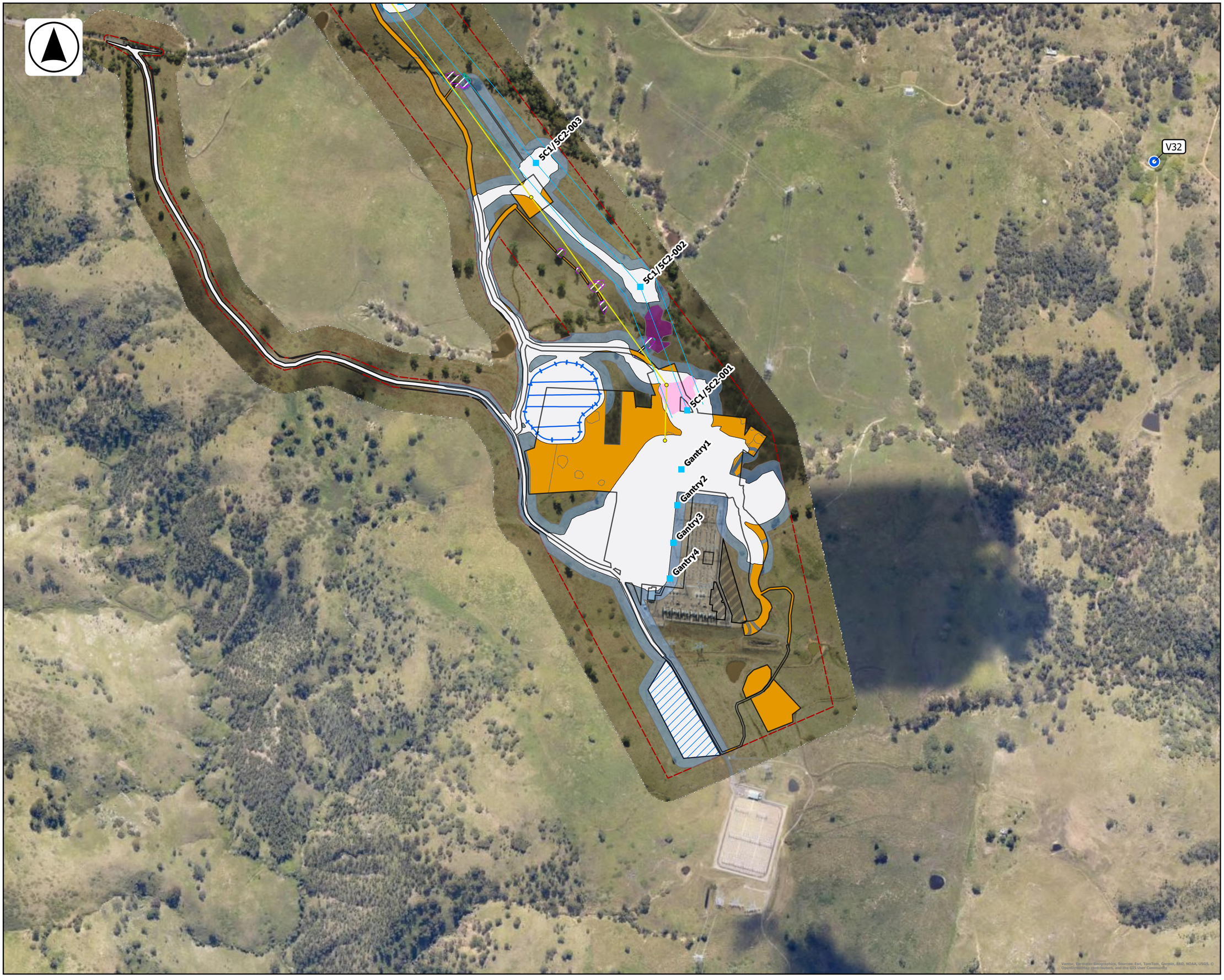

HumeLink East
Final Layout Plans
Work Pack 1 , Stage B
Total, Easement and Hazard Tree Clearing Zones

Legend

- Sensitive Receivers
- Assessed Transmission Tower Locations
- Final Transmission Tower Locations
- Assessed Transmission Line
- Final Transmission Line
- Bannaby Substation Permanent Fill Area
- Project Construction Boundary
- Assessed Vegetation Impact Area
- Final Vegetation Impact Area/ Construction Area
- Subject to Consistency Assessment
- Buffer for Micrositing
- Assessed Ancillary Facility
- Final Ancillary Facility
- Brake and Winch
- Assessed Single-Use Access Tracks
- Hazard Tree Zone
- Easement Clearing Zone

EIS Approved Clearing

- ECZ
- HTZ
- TCZ

Document #:
HLE-AGJ-ENV-ALE-LAY-0000
-00201 Revision: 06

Design Model Date: 30/10/2026

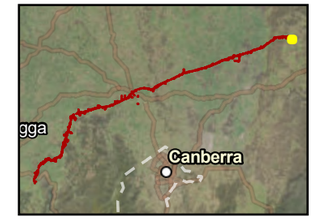

HumeLink East

acciona | GENUS

0 70 140 280 m

GDA2020 MGA Zone 55

Scale: 1:7,000

Date Exported:
30/10/2026

HumeLink East
Final Layout Plans
Work Pack 1 , Stage B
Total, Easement and Hazard Tree Clearing Zones



Legend

- Sensitive Receivers
- Assessed Transmission Tower Locations
- Final Transmission Tower Locations
- Assessed Transmission Line
- Final Transmission Line
- Project Construction Boundary
- Assessed Vegetation Impact Area
- Final Vegetation Impact Area/ Construction Area
- Subject to Consistency Assessment
- Buffer for Micrositing
- Brake and Winch
- Assessed Single-Use Access Tracks
- Hazard Tree Zone
- Easement Clearing Zone
- Hurdles

EIS Approved Clearing

- ECZ
- HTZ
- TCZ

Document #:
HLE-AGJ-ENV-ALE-LAY-0000
-00201 Revision: 06

Design Model Date: 30/10/2026

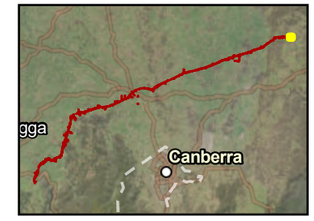

HumeLink East

acciona | GENUS

0 70 140 280 m

GDA2020 MGA Zone 55

Scale: 1:7,000

Date Exported:
30/10/2026

HumeLink East
Final Layout Plans
Work Pack 1 , Stage B
Total, Easement and Hazard Tree Clearing Zones

Legend

- Sensitive Receivers
- Assessed Transmission Tower Locations
- Final Transmission Tower Locations
- Assessed Transmission Line
- Final Transmission Line
- Project Construction Boundary
- Assessed Vegetation Impact Area
- Final Vegetation Impact Area/ Construction Area
- Subject to Consistency Assessment
- Buffer for Micrositing
- Brake and Winch
- Assessed Single-Use Access Tracks
- Hazard Tree Zone
- Easement Clearing Zone
- Hurdles

EIS Approved Clearing

- ECZ
- HTZ
- TCZ

5C1/5C2-011
5C1/5C2-010
5C1/5C2-009
5C1/5C2-008
5C1/5C2-007
V28
V29
V26

Document #:
HLE-AGJ-ENV-ALE-LAY-0000
-00201 Revision: 06

Design Model Date: 30/10/2026



HumeLink East

acciona | GENUS

0 70 140 280 m

GDA2020 MGA Zone 55

Scale: 1:7,000

Date Exported:
30/10/2026

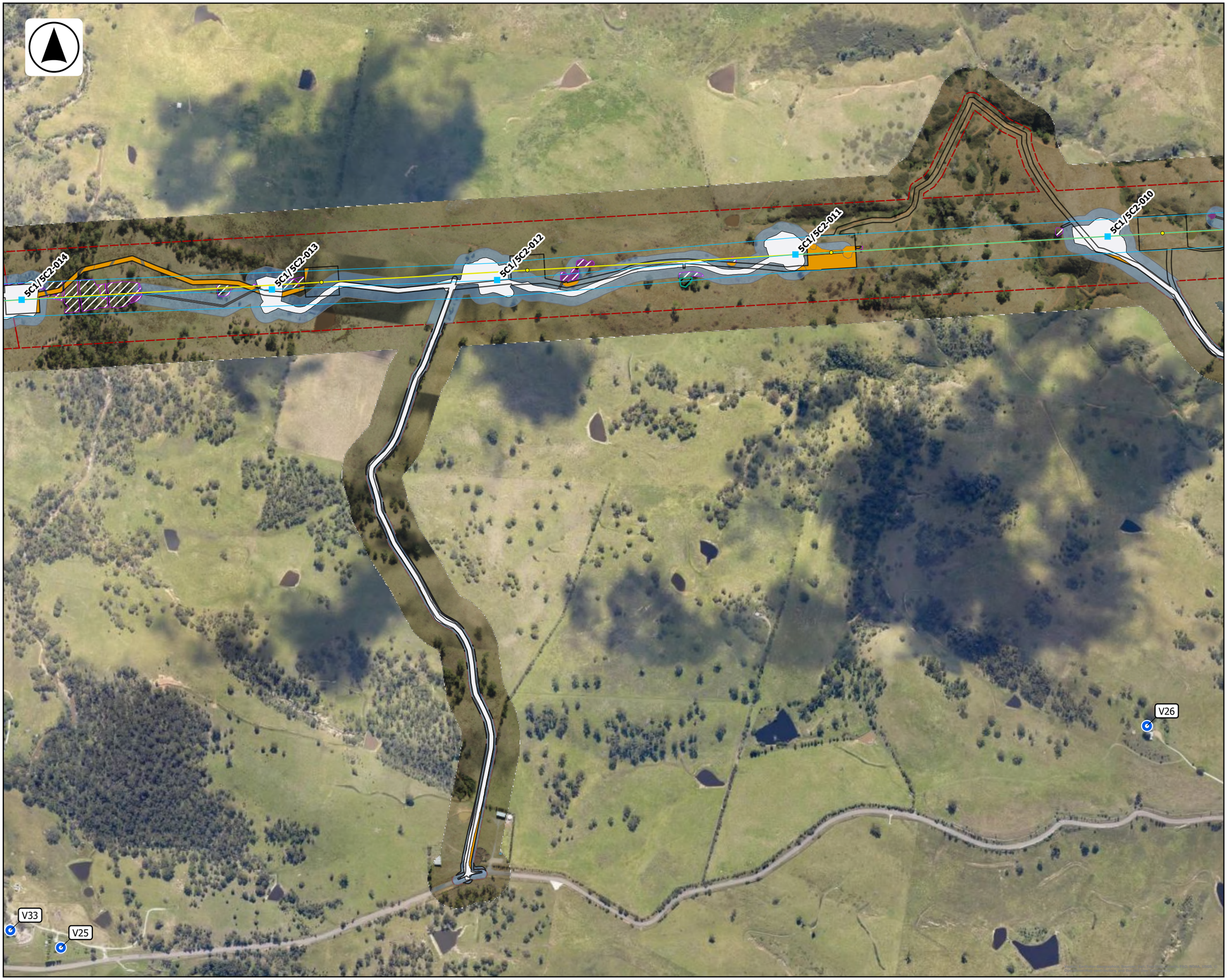

HumeLink East
Final Layout Plans
Work Pack 1 , Stage B
Total, Easement and Hazard Tree Clearing Zones

Legend

- Sensitive Receivers
- Assessed Transmission Tower Locations
- Final Transmission Tower Locations
- Assessed Transmission Line
- Final Transmission Line
- Project Construction Boundary
- Assessed Vegetation Impact Area
- Final Vegetation Impact Area/ Construction Area
- Subject to Consistency Assessment
- Buffer for Micrositing
- Brake and Winch
- Assessed Single-Use Access Tracks
- Hazard Tree Zone
- Easement Clearing Zone

EIS Approved Clearing

- ECZ
- HTZ
- TCZ

Document #:
HLE-AGJ-ENV-ALE-LAY-0000
-00201 Revision: 06

Design Model Date: 30/10/2026

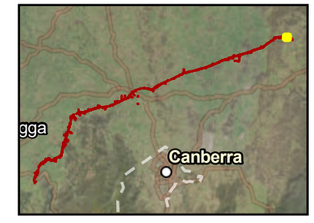

HumeLink East

acciona | GENUS

0 70 140 280 m

GDA2020 MGA Zone 55

Scale: 1:7,000

Date Exported:
30/10/2026

HumeLink East
Final Layout Plans
Work Pack 1 , Stage B
Total, Easement and Hazard Tree Clearing Zones

V21
V35
V23
V34
5C1/5C2-016
5C1/5C2-015.1
5C1/5C2-015
5C1/5C2-014
5C1/5C2-013

Legend

- Sensitive Receivers
- Assessed Transmission Tower Locations
- Final Transmission Tower Locations
- Assessed Transmission Line
- Final Transmission Line
- Project Construction Boundary
- Assessed Vegetation Impact Area
- Final Vegetation Impact Area/ Construction Area
- Subject to Consistency Assessment
- Buffer for Micrositing
- Brake and Winch
- Assessed Single-Use Access Tracks
- Hazard Tree Zone
- Easement Clearing Zone
- Hurdles

EIS Approved Clearing

- ECZ
- TCZ

Document #:
HLE-AGJ-ENV-ALE-LAY-0000
-00201 Revision: 06

Design Model Date: 30/10/2026

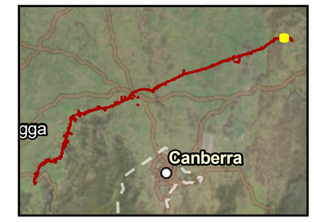

HumeLink East

acciona | GENUS

0 70 140 280 m

GDA2020 MGA Zone 55

Scale: 1:7,000

Date Exported:
30/10/2026

HumeLink East
Final Layout Plans
Work Pack 2 , Stage B
Total, Easement and Hazard Tree Clearing Zones

Legend

- Sensitive Receivers
- Assessed Transmission Tower Locations
- Final Transmission Tower Locations
- Assessed Transmission Line
- Final Transmission Line
- Project Construction Boundary
- Assessed Vegetation Impact Area
- Final Vegetation Impact Area/ Construction Area
- Subject to Consistency Assessment
- Buffer for Micrositing
- Assessed Single-Use Access Tracks
- Hazard Tree Zone
- Easement Clearing Zone

EIS Approved Clearing

- ECZ
- HTZ
- TCZ

V21
V17
V15
V35
5C1/5C2-021
5C1/5C2-020
5C1/5C2-019
5C1/5C2-018
5C1/5C2-017

Document #:
HLE-AGJ-ENV-ALE-LAY-0000-00201
Revision: 06

Design Model Date: 30/10/2026

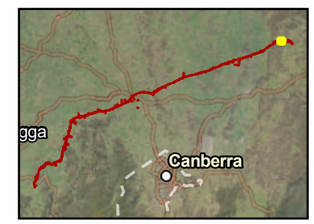

HumeLink East

acciona | GENUS

0 70 140 280 m

GDA2020 MGA Zone 55

Scale: 1:7,000

Date Exported: 30/10/2026

HumeLink East
Final Layout Plans
Work Pack 3 , Stage B
Total, Easement and Hazard Tree Clearing Zones

Legend

- Sensitive Receivers
- Assessed Transmission Tower Locations
- Final Transmission Tower Locations
- Assessed Transmission Line
- Final Transmission Line
- Project Construction Boundary
- Assessed Vegetation Impact Area
- Final Vegetation Impact Area/ Construction Area
- Subject to Consistency Assessment
- Buffer for Micrositing
- Brake and Winch
- Assessed Single-Use Access Tracks
- Hazard Tree Zone
- Easement Clearing Zone
- Hurdles

EIS Approved Clearing

- ECZ
- HTZ
- TCZ

V9
5C1/5C2-025
5C1/5C2-024
5C1/5C2-023
5C1/5C2-022
5C1/5C2-021
V13
V15
V10
V11
V14
V38
V16

Document #:
HLE-AGJ-ENV-ALE-LAY-0000-00201
Revision: 06

Design Model Date: 30/10/2026

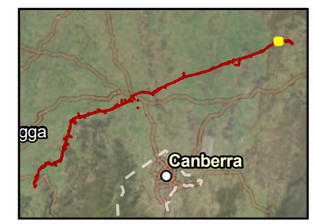

HumeLink East

acciona | GENUS

0 70 140 280 m

GDA2020 MGA Zone 55

Scale: 1:7,000

Date Exported: 30/10/2026

HumeLink East
Final Layout Plans
Work Pack 3 , Stage B
Total, Easement and Hazard Tree Clearing Zones



Legend

- Sensitive Receivers
- Assessed Transmission Tower Locations
- Final Transmission Tower Locations
- Assessed Transmission Line
- Final Transmission Line
- Project Construction Boundary
- Assessed Vegetation Impact Area
- Final Vegetation Impact Area/ Construction Area
- Subject to Consistency Assessment
- Buffer for Micrositing
- Brake and Winch
- Assessed Single-Use Access Tracks
- Hazard Tree Zone
- Easement Clearing Zone
- Hurdles

EIS Approved Clearing

- ECZ
- HTZ
- TCZ

Document #:
HLE-AGJ-ENV-ALE-LAY-0000
-00201 Revision: 06

Design Model Date: 30/10/2026

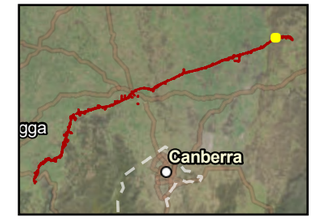

HumeLink East

acciona | GENUS

0 70 140 280 m

GDA2020 MGA Zone 55

Scale: 1:7,000

Date Exported:
30/10/2026



HumeLink East
Final Layout Plans
Work Pack 3 , Stage B
Total, Easement and Hazard Tree Clearing Zones

Legend

- Assessed Transmission Tower Locations
- Final Transmission Tower Locations
- Assessed Transmission Line
- Final Transmission Line
- Project Construction Boundary
- Assessed Vegetation Impact Area
- Final Vegetation Impact Area/ Construction Area
- Subject to Consistency Assessment
- Buffer for Micrositing
- Assessed Single-Use Access Tracks
- Hazard Tree Zone
- Easement Clearing Zone

EIS Approved Clearing

- ECZ
- HTZ
- TCZ

Document #:
HLE-AGJ-ENV-ALE-LAY-0000-00201
Revision: 06

Design Model Date: 30/10/2026

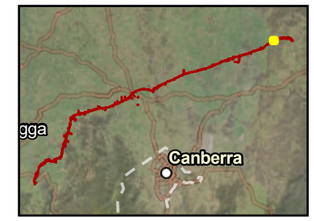

HumeLink East

acciona | GENUS

0 70 140 280 m

GDA2020 MGA Zone 55

Scale: 1:7,000

Date Exported: 30/10/2026



HumeLink East
Final Layout Plans
Work Pack 3 , Stage B
Total, Easement and Hazard Tree Clearing Zones

Legend

- Sensitive Receivers
- Assessed Transmission Tower Locations
- Final Transmission Tower Locations
- Assessed Transmission Line
- Final Transmission Line
- Project Construction Boundary
- Assessed Vegetation Impact Area
- Final Vegetation Impact Area/ Construction Area
- Subject to Consistency Assessment
- Buffer for Micrositing
- Brake and Winch
- Assessed Single-Use Access Tracks
- Easement Clearing Zone

EIS Approved Clearing

- ECZ
- HTZ
- TCZ

Document #:
HLE-AGJ-ENV-ALE-LAY-0000-00201
Revision: 06

Design Model Date: 30/10/2026

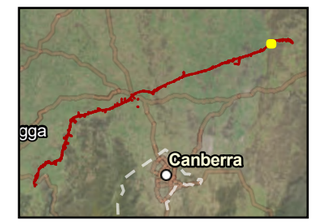

HumeLink East

acciona | GENUS

0 70 140 280 m

GDA2020 MGA Zone 55

Scale: 1:7,000

Date Exported: 30/10/2026

HumeLink East
Final Layout Plans
Work Pack 3 , Stage B
Total, Easement and Hazard Tree Clearing Zones



Legend

- Sensitive Receivers
- Assessed Transmission Tower Locations
- Final Transmission Tower Locations
- Assessed Transmission Line
- Final Transmission Line
- Project Construction Boundary
- Assessed Vegetation Impact Area
- Final Vegetation Impact Area/ Construction Area
- Subject to Consistency Assessment
- Buffer for Micrositing
- Brake and Winch
- Assessed Single-Use Access Tracks
- Hazard Tree Zone
- Easement Clearing Zone
- Hurdles

EIS Approved Clearing

- TCZ

Document #:
HLE-AGJ-ENV-ALE-LAY-0000
-00201 Revision: 06

Design Model Date: 30/10/2026

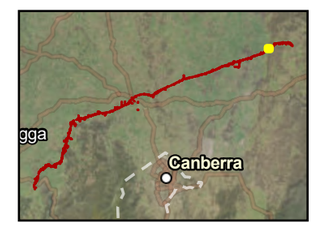

HumeLink East

acciona | GENUS

0 70 140 280 m

GDA2020 MGA Zone 55

Scale: 1:7,000

Date Exported:
30/10/2026

HumeLink East
Final Layout Plans
Work Pack 3 , Stage B
Total, Easement and Hazard Tree Clearing Zones

Legend

- Sensitive Receivers
- Assessed Transmission Tower Locations
- Final Transmission Tower Locations
- Assessed Transmission Line
- Final Transmission Line
- Project Construction Boundary
- Assessed Vegetation Impact Area
- Final Vegetation Impact Area/ Construction Area
- Subject to Consistency Assessment
- Buffer for Micrositing
- Brake and Winch
- Assessed Single-Use Access Tracks
- Hazard Tree Zone
- Easement Clearing Zone
- Hurdles

EIS Approved Clearing

- TCZ

Document #:
HLE-AGJ-ENV-ALE-LAY-0000
-00201 Revision: 06

Design Model Date: 30/10/2026

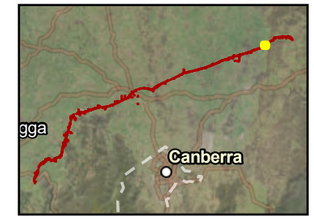

HumeLink East

acciona | GENUS

0 70 140 280
m

GDA2020 MGA Zone 55

Scale: 1:7,000

Date Exported:
30/10/2026



HumeLink East
Final Layout Plans
Work Pack 3 , Stage B
Total, Easement and Hazard Tree Clearing Zones

Legend

- Sensitive Receivers
- Assessed Transmission Tower Locations
- Final Transmission Tower Locations
- Assessed Transmission Line
- Final Transmission Line
- Project Construction Boundary
- Assessed Vegetation Impact Area
- Final Vegetation Impact Area/ Construction Area
- Subject to Consistency Assessment
- Buffer for Micrositing
- Brake and Winch
- Assessed Single-Use Access Tracks
- Hazard Tree Zone
- Easement Clearing Zone
- Hurdles

Document #:
HLE-AGJ-ENV-ALE-LAY-0000
-00201 Revision: 06

Design Model Date: 30/10/2026

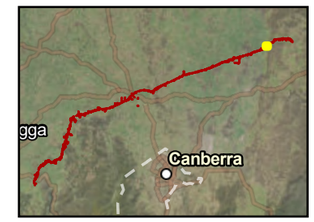

HumeLink East

acciona | GENUS

0 70 140 280 m

GDA2020 MGA Zone 55

Scale: 1:7,000

Date Exported:
30/10/2026