



# HumeLink East Final Layout Plans Work Pack 19, Stage A Total Clearing Zone

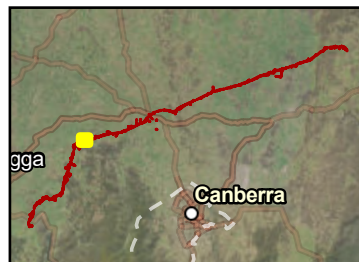
## Legend

- Sensitive Receivers
- Final Transmission Tower Locations
- Assessed Transmission Tower Locations
- Final Transmission Line
- Assessed Transmission Line
- Work Pack 18 and 20
- Assessed Vegetation Impact Area
- Project Construction Boundary
- Assessed Single-Use Access Tracks
- Subject to consistency assessment and further update
- Assessed Ancillary Facility
- Final Vegetation Impact Area\*

Document #:  
HLE-AGJ-ENV-ALE-LAY-0000-00119  
Revision: 00

\* Includes Total Clearing Zone (TCZ),  
excludes Easement Clearing Zone  
(ECZ) and Hazard Tree Zone (HTZ).

Design Model Date: 19/9/2025



## HumeLink East



0 150 300 600  
m

GDA2020 MGA Zone 55

Scale: 1:15,000

Page 48 of 66  
Date Exported: 23/09/2025





# HumeLink East Final Layout Plans Work Pack 19, Stage A Total Clearing Zone

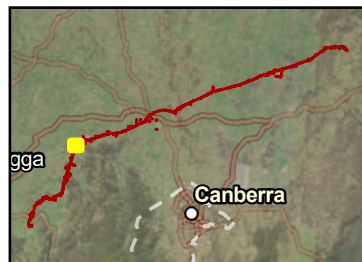
## Legend

- Final Transmission Tower Locations
- Assessed Transmission Tower Locations
- Final Transmission Line
- Assessed Transmission Line
- Work Pack 18 and 20
- Assessed Vegetation Impact Area
- Project Construction Boundary
- Assessed Single-Use Access Tracks
- Subject to consistency assessment and further update
- Assessed Ancillary Facility
- Final Vegetation Impact Area\*

Document #:  
HLE-AGJ-ENV-ALE-LAY-0000-00119  
Revision: 00

\* Includes Total Clearing Zone (TCZ),  
excludes Easement Clearing Zone  
(ECZ) and Hazard Tree Zone (HTZ).

Design Model Date: 19/9/2025



## HumeLink East



0 150 300 600  
m

GDA2020 MGA Zone 55

Scale: 1:15,000

Page 49 of 66  
Date Exported: 23/09/2025





# HumeLink East Final Layout Plans Work Pack 20, Stage A Total Clearing Zone

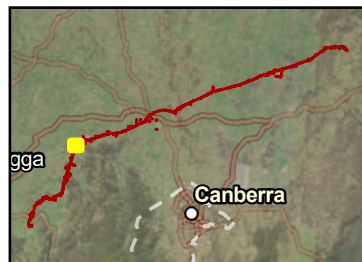
## Legend

- Final Transmission Tower Locations
- Assessed Transmission Tower Locations
- Final Transmission Line
- Assessed Transmission Line
- Work Pack 19 and 21
- Assessed Vegetation Impact Area
- Project Construction Boundary
- Assessed Single-Use Access Tracks
- Subject to consistency assessment and further update
- Assessed Ancillary Facility
- Final Vegetation Impact Area\*

Document #:  
HLE-AGJ-ENV-ALE-LAY-0000-00120  
Revision: 01

\* Includes Total Clearing Zone (TCZ),  
excludes Easement Clearing Zone (ECZ) and Hazard Tree Zone (HTZ).

Design Model Date: 19/9/2025



## HumeLink East



0 150 300 600  
m

GDA2020 MGA Zone 55

Scale: 1:15,000

Page 50 of 66  
Date Exported: 23/09/2025





# HumeLink East Final Layout Plans Work Pack 20, Stage A Total Clearing Zone

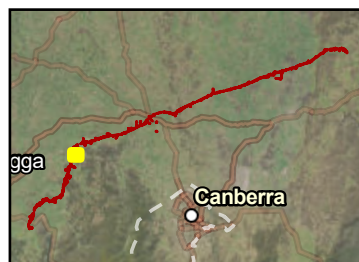
## Legend

- Sensitive Receivers
- Final Transmission Tower Locations
- Assessed Transmission Tower Locations
- Final Transmission Line
- Assessed Transmission Line
- Assessed Vegetation Impact Area
- Project Construction Boundary
- Assessed Single-Use Access Tracks
- Subject to consistency assessment and further update
- Assessed Ancillary Facility
- Final Vegetation Impact Area\*

Document #:  
HLE-AGJ-ENV-ALE-LAY-0000-00120  
Revision: 01

\* Includes Total Clearing Zone (TCZ),  
excludes Easement Clearing Zone (ECZ) and Hazard Tree Zone (HTZ).

Design Model Date: 19/9/2025



## HumeLink East



0 150 300 600  
m

GDA2020 MGA Zone 55

Scale: 1:15,000

Page 51 of 66  
Date Exported: 23/09/2025





HumeLink East  
Final Layout Plans  
Work Pack 20, Stage A  
Total Clearing Zone

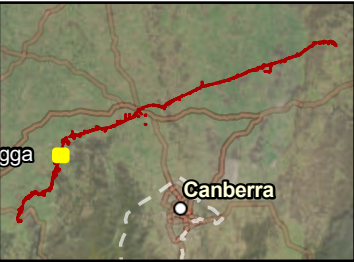
Legend

- Sensitive Receivers
- Final Transmission Tower Locations
- Assessed Transmission Tower Locations
- Final Transmission Line
- Assessed Transmission Line
- Work Pack 19 and 21
- Assessed Vegetation Impact Area
- Project Construction Boundary
- Assessed Single-Use Access Tracks
- Subject to consistency assessment and further update
- Assessed Ancillary Facility
- Final Vegetation Impact Area\*

Document #:  
HLE-AGJ-ENV-ALE-LAY-0000-00120  
Revision: 01

\* Includes Total Clearing Zone (TCZ),  
excludes Easement Clearing Zone (ECZ) and Hazard Tree Zone (HTZ).

Design Model Date: 19/9/2025



HumeLink East



0 150 300 600  
m

GDA2020 MGA Zone 55

Scale: 1:15,000

Page 52 of 66

Date Exported: 23/09/2025





# HumeLink East Final Layout Plans Work Pack 21, Stage A Total Clearing Zone

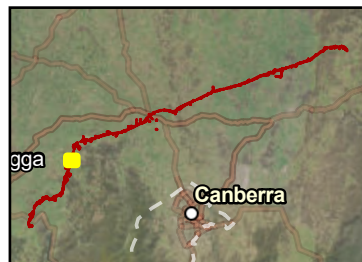
## Legend

- Sensitive Receivers
- Final Transmission Tower Locations
- Assessed Transmission Tower Locations
- Final Transmission Line
- Assessed Transmission Line
- Work Pack 20 and 22
- Assessed Vegetation Impact Area
- Project Construction Boundary
- Assessed Single-Use Access Tracks
- Subject to consistency assessment and further update
- Assessed Ancillary Facility
- Final Vegetation Impact Area\*

Document #:  
HLE-AGJ-ENV-ALE-LAY-0000-00121  
Revision: 00

\* Includes Total Clearing Zone (TCZ),  
excludes Easement Clearing Zone  
(ECZ) and Hazard Tree Zone (HTZ).

Design Model Date: 19/9/2025



## HumeLink East



0 150 300 600  
m

GDA2020 MGA Zone 55

Scale: 1:15,000

Page 53 of 66  
Date Exported: 23/09/2025





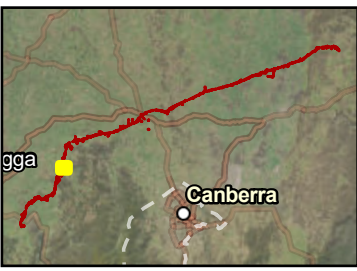
Legend

- Sensitive Receivers
- Final Transmission Tower Locations
- Assessed Transmission Tower Locations
- Final Transmission Line
- Assessed Transmission Line
- Assessed Vegetation Impact Area
- Project Construction Boundary
- Assessed Single-Use Access Tracks
- Subject to consistency assessment and further update
- Assessed Ancillary Facility
- Final Vegetation Impact Area\*


Document #:  
HLE-AGJ-ENV-ALE-LAY-0000-00121  
Revision: 00

\* Includes Total Clearing Zone (TCZ),  
excludes Easement Clearing Zone (ECZ) and Hazard Tree Zone (HTZ).

Design Model Date: 19/9/2025



HumeLink East



GDA2020 MGA Zone 55

Scale: 1:15,000





# HumeLink East Final Layout Plans Work Pack 21, Stage A Total Clearing Zone

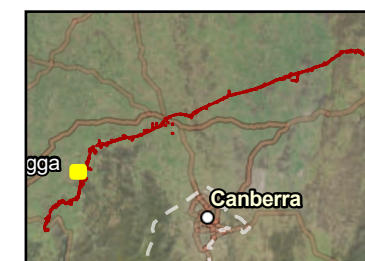
## Legend

- Sensitive Receivers
- Assessed Transmission Tower Locations
- Assessed Vegetation Impact Area
- Project Construction Boundary
- Subject to consistency assessment and further update
- Assessed Ancillary Facility
- Final Ancillary Facility
- Final Vegetation Impact Area\*

Document #:  
HLE-AGJ-ENV-ALE-LAY-0000-00121  
Revision: 00

\* Includes Total Clearing Zone (TCZ),  
excludes Easement Clearing Zone  
(ECZ) and Hazard Tree Zone (HTZ).

Design Model Date: 19/9/2025



## HumeLink East



0 150 300 600  
m

GDA2020 MGA Zone 55

Scale: 1:15,000

Page 55 of 66  
Date Exported: 23/09/2025





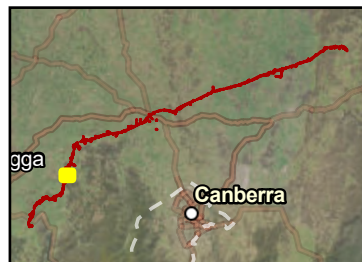
## Legend

- Sensitive Receivers
- Final Transmission Tower Locations
- Assessed Transmission Tower Locations
- Final Transmission Line
- Assessed Transmission Line
- Work Pack 20 and 22
- Assessed Vegetation Impact Area
- Project Construction Boundary
- Assessed Single-Use Access Tracks
- Subject to consistency assessment and further update
- Assessed Ancillary Facility
- Final Vegetation Impact Area\*

Document #:  
HLE-AGJ-ENV-ALE-LAY-0000-00121  
Revision: 00

\* Includes Total Clearing Zone (TCZ),  
excludes Easement Clearing Zone  
(ECZ) and Hazard Tree Zone (HTZ).

Design Model Date: 19/9/2025



## HumeLink East



0 150 300 600  
m

GDA2020 MGA Zone 55

Scale: 1:15,000

Page 56 of 66  
Date Exported: 23/09/2025

