



HumeLink East Final Layout Plans Work Pack 19, Stage A Total Clearing Zone

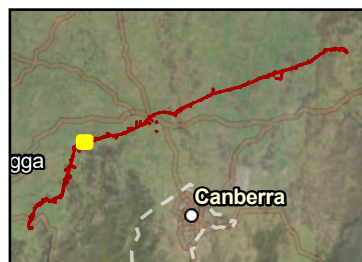
Legend

- Sensitive Receivers
- Final Transmission Tower Locations
- Assessed Transmission Tower Locations
- Final Transmission Line
- Assessed Transmission Line
- Work Pack 18 and 20
- Assessed Vegetation Impact Area
- Project Construction Boundary
- Assessed Single-Use Access Tracks
- Subject to consistency assessment and further update
- Final Vegetation Impact Area*

Document #:
HLE-AGJ-ENV-ALE-LAY-0000-00119
Revision: 01

* Includes Total Clearing Zone (TCZ),
excludes Easement Clearing Zone
(ECZ) and Hazard Tree Zone (HTZ).

Design Model Date: 27/10/2025



HumeLink East



0 150 300 600
m

GDA2020 MGA Zone 55

Scale: 1:15,000

Page 48 of 66
Date Exported: 28/10/2025



HumeLink East Final Layout Plans Work Pack 19, Stage A Total Clearing Zone

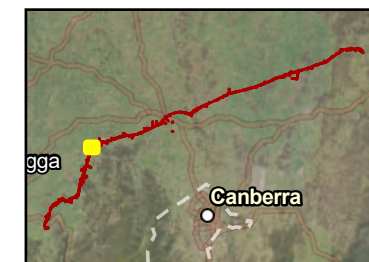
Legend

- Final Transmission Tower Locations
- Assessed Transmission Tower Locations
- Final Transmission Line
- Assessed Transmission Line
- Work Pack 18 and 20
- Assessed Vegetation Impact Area
- Project Construction Boundary
- Assessed Single-Use Access Tracks
- Subject to consistency assessment and further update
- Final Vegetation Impact Area*

Document #:
HLE-AGJ-ENV-ALE-LAY-0000-00119
Revision: 01

* Includes Total Clearing Zone (TCZ),
excludes Easement Clearing Zone
(ECZ) and Hazard Tree Zone (HTZ).

Design Model Date: 27/10/2025



HumeLink East



0 150 300 600
m

GDA2020 MGA Zone 55

Scale: 1:15,000

Page 49 of 66

Date Exported: 28/10/2025



HumeLink East Final Layout Plans Work Pack 20, Stage A Total Clearing Zone

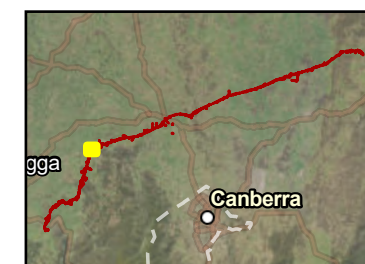
Legend

- Final Transmission Tower Locations
- Assessed Transmission Tower Locations
- Final Transmission Line
- Assessed Transmission Line
- Work Pack 19 and 21
- Assessed Vegetation Impact Area
- Project Construction Boundary
- Assessed Single-Use Access Tracks
- Final Vegetation Impact Area*
- Subject to consistency assessment and further update

Document #:
HLE-AGJ-ENV-ALE-LAY-0000-00120
Revision: 02

* Includes Total Clearing Zone (TCZ),
excludes Easement Clearing Zone (ECZ) and Hazard Tree Zone (HTZ).

Design Model Date: 22/10/2025



HumeLink East



0 150 300 600
m

GDA2020 MGA Zone 55

Scale: 1:15,000

Page 50 of 66

Date Exported: 3/11/2025



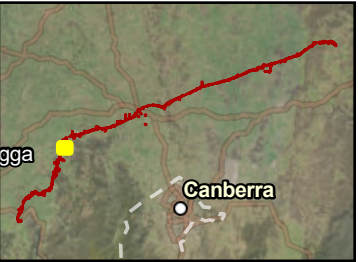
Legend

- Sensitive Receivers
- Final Transmission Tower Locations
- Assessed Transmission Tower Locations
- Final Transmission Line
- Assessed Transmission Line
- Assessed Vegetation Impact Area
- Project Construction Boundary
- Assessed Single-Use Access Tracks
- Final Vegetation Impact Area*
- Subject to consistency assessment and further update

Document #:
HLE-AGJ-ENV-ALE-LAY-0000-00120
Revision: 02

* Includes Total Clearing Zone (TCZ),
excludes Easement Clearing Zone
(ECZ) and Hazard Tree Zone (HTZ).

Design Model Date: 22/10/2025



HumeLink East



0 150 300 600
m

GDA2020 MGA Zone 55

Scale: 1:15,000

Page 51 of 66

Date Exported: 3/11/2025



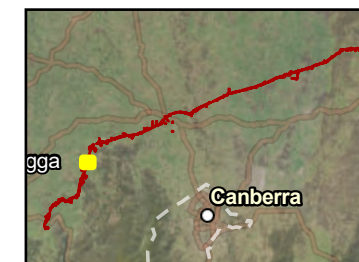
Legend

- Sensitive Receivers
- Final Transmission Tower Locations
- Assessed Transmission Tower Locations
- Final Transmission Line
- Assessed Transmission Line
- Work Pack 19 and 21
- Assessed Vegetation Impact Area
- Project Construction Boundary
- Assessed Single-Use Access Tracks
- Final Vegetation Impact Area*
- Subject to consistency assessment and further update

Document #:
HLE-AGJ-ENV-ALE-LAY-0000-00120
Revision: 02

* Includes Total Clearing Zone (TCZ),
excludes Easement Clearing Zone
(ECZ) and Hazard Tree Zone (HTZ).

Design Model Date: 22/10/2025



HumeLink East



0 150 300 600
m

GDA2020 MGA Zone 55

Scale: 1:15,000

Page 52 of 66
Date Exported: 3/11/2025





HumeLink East Final Layout Plans Work Pack 21, Stage A Total Clearing Zone

Legend

- Sensitive Receivers
- Final Transmission Tower Locations
- Assessed Transmission Tower Locations
- Final Transmission Line
- Assessed Transmission Line
- Work Pack 20 and 22
- Assessed Vegetation Impact Area
- Project Construction Boundary
- Assessed Single-Use Access Tracks
- Final Vegetation Impact Area*
- Subject to consistency assessment and further update

Document #:
HLE-AGJ-ENV-ALE-LAY-0000-00121
Revision: 01

* Includes Total Clearing Zone (TCZ),
excludes Easement Clearing Zone (ECZ) and Hazard Tree Zone (HTZ).

Design Model Date: 31/10/2025

gga
Canberra

HumeLink East

0 150 300 600 m

GDA2020 MGA Zone 55

Scale: 1:15,000

Page 53 of 66

Date Exported: 4/11/2025



HumeLink East Final Layout Plans Work Pack 21, Stage A Total Clearing Zone

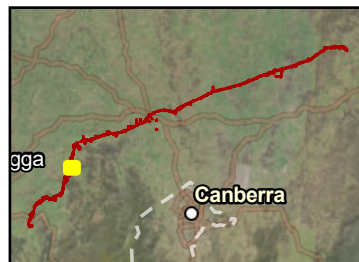
Legend

- Sensitive Receivers
- Final Transmission Tower Locations
- Assessed Transmission Tower Locations
- Final Transmission Line
- Assessed Transmission Line
- Assessed Vegetation Impact Area
- Project Construction Boundary
- Assessed Single-Use Access Tracks
- Final Vegetation Impact Area*
- Subject to consistency assessment and further update
- Temporary Storage Area

Document #:
HLE-AGJ-ENV-ALE-LAY-0000-00121
Revision: 01

* Includes Total Clearing Zone (TCZ),
excludes Easement Clearing Zone (ECZ) and Hazard Tree Zone (HTZ).

Design Model Date: 31/10/2025



HumeLink East



0 150 300 600
m

GDA2020 MGA Zone 55

Scale: 1:15,000

Page 54 of 66
Date Exported: 4/11/2025



HumeLink East Final Layout Plans Work Pack 21, Stage A Total Clearing Zone

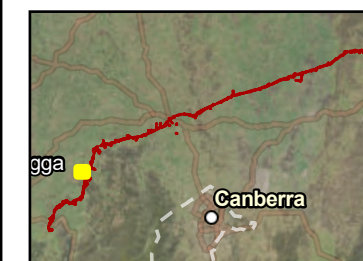
Legend

- Sensitive Receivers
- Assessed Transmission Tower Locations
- Assessed Ancillary Facility
- Final Ancillary Facility
- Assessed Vegetation Impact Area
- Project Construction Boundary
- Final Vegetation Impact Area*
- Subject to consistency assessment and further update

Document #:
HLE-AGJ-ENV-ALE-LAY-0000-00121
Revision: 01

* Includes Total Clearing Zone (TCZ),
excludes Easement Clearing Zone
(ECZ) and Hazard Tree Zone (HTZ).

Design Model Date: 31/10/2025



HumeLink East



0 150 300 600
m

GDA2020 MGA Zone 55

Scale: 1:15,000

Page 55 of 66

Date Exported: 4/11/2025



HumeLink East Final Layout Plans Work Pack 21, Stage A Total Clearing Zone

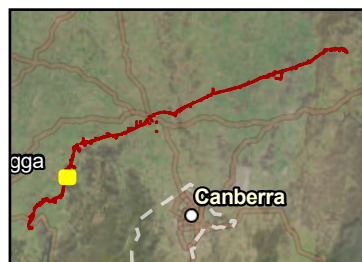
Legend

- Sensitive Receivers
- Final Transmission Tower Locations
- Assessed Transmission Tower Locations
- Final Transmission Line
- Assessed Transmission Line
- Work Pack 20 and 22
- Assessed Vegetation Impact Area
- Project Construction Boundary
- Assessed Single-Use Access Tracks
- Final Vegetation Impact Area*
- Subject to consistency assessment and further update
- Temporary Storage Area

Document #:
HLE-AGJ-ENV-ALE-LAY-0000-00121
Revision: 01

* Includes Total Clearing Zone (TCZ),
excludes Easement Clearing Zone (ECZ) and Hazard Tree Zone (HTZ).

Design Model Date: 31/10/2025



HumeLink East



0 150 300 600
m

GDA2020 MGA Zone 55

Scale: 1:15,000

Page 56 of 66

Date Exported: 4/11/2025

Vendor: Earthstar Geographics; Sources: Esri, TerraStar, Garmin, FAO, NOAA, USGS, OpenStreetMap contributors, and the GIS User Community