

Table 1 - Information

| Item | Detail |
|--|---|
| Ecologist / Fauna Spotter(s) Completing Pre-Clearance Survey | Name: Tom Ferries Qualification: Ecologist |
| Date of Pre-Clearance Survey | 13/02/24 |
| Specific Pre-Clearance Survey Location (Line No./ Tower / Span No.) | L2 / Access Track / Tower 345-331 |
| Scope Methodology | Desktop review of vegetation mapping for nominated area. In field visual inspection by ecologists of: Access Pre-clearance survey also includes access track between 346-345 |
| Work Package ID | OHTL Transmission Line (L2) |

Table 2 – Pre-Clearance Survey Details

| Infrastructure Surveyed | | | | |
|---|-------------------------------------|-------------------------------------|-------------------------------------|----------|
| Tower Footprint | <input type="checkbox"/> | Centreline | <input type="checkbox"/> | |
| Break and Winch Site | <input type="checkbox"/> | Parking Areas | <input type="checkbox"/> | |
| Access Track (existing) | <input checked="" type="checkbox"/> | Access Track (new) | <input checked="" type="checkbox"/> | |
| Disturbance Area B | <input type="checkbox"/> | Other | <input type="checkbox"/> | |
| Details of Other: | | | | |
| Protected Matters | | | | |
| Item | Presence Identified | | Quantum to Clear (Ha) | Comments |
| | Yes | No | | |
| White Box-Yellow Box-Blakely's Red Gum Grassy Woodland and Derived Native Grassland ¹² | <input type="checkbox"/> | <input checked="" type="checkbox"/> | | |
| Grey Box (<i>Eucalyptus microcarpa</i>) Grassy Woodlands and Derived Native Grasslands of South-eastern Australia ¹² | <input type="checkbox"/> | <input checked="" type="checkbox"/> | | |
| Weeping Myall Woodlands ¹² | <input type="checkbox"/> | <input checked="" type="checkbox"/> | | |
| Natural Grasslands of the Murray Valley Plains ¹² | <input type="checkbox"/> | <input checked="" type="checkbox"/> | | |
| Buloke Woodlands of the Riverina and Murray-Darling Depression Bioregions ² | <input type="checkbox"/> | <input checked="" type="checkbox"/> | | |
| Mallee Bird Community of the Murray Darling Depression Bioregion ² | <input type="checkbox"/> | <input checked="" type="checkbox"/> | | |
| Plains mallee box woodland of the Murray Darling Depression, Riverina and Naracoorte Coastal Plains bioregions ² | <input type="checkbox"/> | <input checked="" type="checkbox"/> | | |
| Seasonal Herbaceous Wetlands (Freshwater) of the Temperate Lowland Plains ² | <input type="checkbox"/> | <input checked="" type="checkbox"/> | | |

Once printed this document becomes uncontrolled. Refer to Secure Energy Intranet for controlled copy

| | | | | |
|---|-------------------------------------|-------------------------------------|-------|--|
| Habitat for A spear-grass (<i>austrostipa metatoris</i>) ² | <input type="checkbox"/> | <input checked="" type="checkbox"/> | | |
| Habitat for A spear-grass (<i>austrostipa wakoolica</i>) ² | <input type="checkbox"/> | <input checked="" type="checkbox"/> | | |
| Habitat for Mossgiel Daisy ¹² | <input type="checkbox"/> | <input checked="" type="checkbox"/> | | |
| Habitat for Sand-hill Spider Orchid ² | <input type="checkbox"/> | <input checked="" type="checkbox"/> | | |
| Habitat for A burr-daisy ² | <input type="checkbox"/> | <input checked="" type="checkbox"/> | | |
| Habitat for Winged Peppercross ¹ | <input type="checkbox"/> | <input checked="" type="checkbox"/> | | |
| Habitat for Chariot Wheels ¹² | <input checked="" type="checkbox"/> | <input type="checkbox"/> | 0.004 | |
| Habitat for Slender Darling Pea ¹² | <input type="checkbox"/> | <input checked="" type="checkbox"/> | | |
| Habitat for Yellow Swainson-pea ² | <input type="checkbox"/> | <input checked="" type="checkbox"/> | | |
| Habitat for Plains Wanderer ¹² | <input type="checkbox"/> | <input checked="" type="checkbox"/> | | |
| Habitat for Regent Parrot (eastern subspecies) ¹² | <input type="checkbox"/> | <input checked="" type="checkbox"/> | | |
| Habitat for Superb Parrot ¹² | <input type="checkbox"/> | <input checked="" type="checkbox"/> | | |

Notes:

- 1 Protected matter listed within the Notification of Approval EnergyConnect NSW – Eastern Section (EPBC 2020/8766)
- 2 Protected matter listed within the Revised Biodiversity Development Assessment Report (August 2022)

Management measures required to avoid or minimise impacts to Protected Matters:

Exclusion fencing recommended to protect EPBC Act listed TEC.
Works to be completed in accordance with approved Biodiversity Management Plan (as required).

Hollow Bearing / Habitat Trees

| | | | |
|--|---|--|--|
| Habitat trees and habitat features identified & marked? | Yes <input type="checkbox"/> | No <input checked="" type="checkbox"/> | Comments: |
| GPS coordinates and habitat trees recorded? | Yes <input type="checkbox"/> | No <input checked="" type="checkbox"/> | Comments: |
| Nest boxes required? | Yes <input type="checkbox"/> | No <input checked="" type="checkbox"/> | Comments: |
| Fauna spotter required to be present during clearing activities? | Yes <input checked="" type="checkbox"/> | No <input type="checkbox"/> | Comments: clearing of ground vegetation. Crosses through riparian area |

Weeds

| | | | |
|---|------------------------------|--|----------|
| Were any Weeds of National Significance or Priority Weeds identified? | Yes <input type="checkbox"/> | No <input checked="" type="checkbox"/> | Details: |
|---|------------------------------|--|----------|

Once printed this document becomes uncontrolled. Refer to Secure Energy Intranet for controlled copy

| Environmental Exclusion Zones | | | |
|--|------------------------------|--|----------|
| Threatened Species Identified within Disturbance Area B? | Yes <input type="checkbox"/> | No <input checked="" type="checkbox"/> | Details: |
| Environmental exclusion zones required? | Yes <input type="checkbox"/> | No <input checked="" type="checkbox"/> | Details: |
| Unexpected Finds | | | |
| Were any Unexpected Finds identified? | Yes <input type="checkbox"/> | No <input checked="" type="checkbox"/> | Details: |
| If yes, has the Environmental Manager been notified? | Yes <input type="checkbox"/> | No <input checked="" type="checkbox"/> | Details: |
| Additional Comments | | | |
| | | | |

Table 3 – Pre-Clearance Approval

| Ecologist | |
|--|---|
| Pre-clearance Assessment Timeframe for Nominated Works | 6 months |
| Name | Tom Ferries |
| Signature |  |
| Date | 19/2/24 |
| SecureEnergy | |
| Name | Sarah Klocke |
| Position | Deputy Environment Manager |
| Signature |  |
| Date | 29/03/2024 |

Once printed this document becomes uncontrolled. Refer to Secure Energy Intranet for controlled copy

Table 1 - Information

| Item | Detail |
|--|---|
| Ecologist / Fauna Spotter(s) Completing Pre-Clearance Survey | Name: Shane Oates Qualification: Ecologist |
| Date of Pre-Clearance Survey | 15/02/2024 |
| Specific Pre-Clearance Survey Location (Line No./ Tower / Span No.) | L2 Towers 361-346 Access Track |
| Scope Methodology | Desktop review of vegetation mapping for nominated area In field visual inspection by ecologists of the proposed access track (8m width) |
| Work Package ID | Access Tracks |

Table 2 – Pre-Clearance Survey Details

| Infrastructure Surveyed | | | | |
|---|-------------------------------------|-------------------------------------|-------------------------------------|----------|
| Tower Footprint | <input type="checkbox"/> | Centreline | <input type="checkbox"/> | |
| Break and Winch Site | <input type="checkbox"/> | Parking Areas | <input type="checkbox"/> | |
| Access Track (existing) | <input checked="" type="checkbox"/> | Access Track (new) | <input checked="" type="checkbox"/> | |
| Disturbance Area B | <input type="checkbox"/> | Other | <input type="checkbox"/> | |
| Details of Other: | | | | |
| Protected Matters | | | | |
| Item | Presence Identified | | Quantum to Clear (Ha) | Comments |
| | Yes | No | | |
| White Box-Yellow Box-Blakely's Red Gum Grassy Woodland and Derived Native Grassland ¹² | <input type="checkbox"/> | <input checked="" type="checkbox"/> | | |
| Grey Box (<i>Eucalyptus microcarpa</i>) Grassy Woodlands and Derived Native Grasslands of South-eastern Australia ¹² | <input type="checkbox"/> | <input checked="" type="checkbox"/> | | |
| Weeping Myall Woodlands ¹² | <input type="checkbox"/> | <input checked="" type="checkbox"/> | | |
| Natural Grasslands of the Murray Valley Plains ¹² | <input type="checkbox"/> | <input checked="" type="checkbox"/> | | |
| Buloke Woodlands of the Riverina and Murray-Darling Depression Bioregions ² | <input type="checkbox"/> | <input checked="" type="checkbox"/> | | |
| Mallee Bird Community of the Murray Darling Depression Bioregion ² | <input type="checkbox"/> | <input checked="" type="checkbox"/> | | |
| Plains mallee box woodland of the Murray Darling Depression, Riverina and Naracoorte Coastal Plains bioregions ² | <input type="checkbox"/> | <input checked="" type="checkbox"/> | | |
| Seasonal Herbaceous Wetlands (Freshwater) of the Temperate Lowland Plains ² | <input type="checkbox"/> | <input checked="" type="checkbox"/> | | |

Once printed this document becomes uncontrolled. Refer to Secure Energy Intranet for controlled copy

| | | | | |
|---|-------------------------------------|-------------------------------------|---------|--|
| Habitat for A spear-grass (<i>austrostipa metatoris</i>) ² | <input type="checkbox"/> | <input checked="" type="checkbox"/> | | |
| Habitat for A spear-grass (<i>austrostipa wakoolica</i>) ² | <input type="checkbox"/> | <input checked="" type="checkbox"/> | | |
| Habitat for Mossgiel Daisy ¹² | <input type="checkbox"/> | <input checked="" type="checkbox"/> | | |
| Habitat for Sand-hill Spider Orchid ² | <input type="checkbox"/> | <input checked="" type="checkbox"/> | | |
| Habitat for A burr-daisy ² | <input type="checkbox"/> | <input checked="" type="checkbox"/> | | |
| Habitat for Winged Peppercross ¹ | <input type="checkbox"/> | <input checked="" type="checkbox"/> | | |
| Habitat for Chariot Wheels ¹² | <input checked="" type="checkbox"/> | <input type="checkbox"/> | 0.001Ha | |
| Habitat for Slender Darling Pea ¹² | <input type="checkbox"/> | <input checked="" type="checkbox"/> | | |
| Habitat for Yellow Swainson-pea ² | <input type="checkbox"/> | <input checked="" type="checkbox"/> | | |
| Habitat for Plains Wanderer ¹² | <input type="checkbox"/> | <input checked="" type="checkbox"/> | | |
| Habitat for Regent Parrot (eastern subspecies) ¹² | <input type="checkbox"/> | <input checked="" type="checkbox"/> | | |
| Habitat for Superb Parrot ¹² | <input type="checkbox"/> | <input checked="" type="checkbox"/> | | |

Notes:

- 1 Protected matter listed within the Notification of Approval EnergyConnect NSW – Eastern Section (EPBC 2020/8766)
- 2 Protected matter listed within the Revised Biodiversity Development Assessment Report (August 2022)

Management measures required to avoid or minimise impacts to Protected Matters:

- Exclusion zones to be installed to restrict access to protected matters outside the construction footprint.
- Ecologist to be present during clearing activities.
- Works to be completed in accordance with approved Biodiversity Management Plan (as required).

Hollow Bearing / Habitat Trees

| | | | |
|--|---|--|---|
| Habitat trees and habitat features identified & marked? | Yes <input type="checkbox"/> | No <input checked="" type="checkbox"/> | Comments: |
| GPS coordinates and habitat trees recorded? | Yes <input type="checkbox"/> | No <input checked="" type="checkbox"/> | Comments: |
| Nest boxes required? | Yes <input type="checkbox"/> | No <input checked="" type="checkbox"/> | Comments: |
| Fauna spotter required to be present during clearing activities? | Yes <input checked="" type="checkbox"/> | No <input type="checkbox"/> | Comments: Fauna Spotter required due to presence of Chariot Wheels. |

Weeds

| | | | |
|---|---|-----------------------------|--|
| Were any Weeds of National Significance or Priority Weeds identified? | Yes <input checked="" type="checkbox"/> | No <input type="checkbox"/> | Details: African Boxthorn, (<i>Lycium ferocissimum</i>). Weeds to be managed in accordance with approved Biosecurity Management plan. |
|---|---|-----------------------------|--|

Once printed this document becomes uncontrolled. Refer to Secure Energy Intranet for controlled copy

| Environmental Exclusion Zones | | | |
|--|------------------------------|--|----------|
| Threatened Species Identified within Disturbance Area B? | Yes <input type="checkbox"/> | No <input checked="" type="checkbox"/> | Details: |
| Environmental exclusion zones demarcated? | Yes <input type="checkbox"/> | No <input checked="" type="checkbox"/> | Details: |
| Unexpected Finds | | | |
| Were any Unexpected Finds identified? | Yes <input type="checkbox"/> | No <input checked="" type="checkbox"/> | Details: |
| If yes, has the Environmental Manager been notified? | Yes <input type="checkbox"/> | No <input checked="" type="checkbox"/> | Details: |
| Additional Comments | | | |
| | | | |

Table 3 – Pre-Clearance Approval

| Ecologist | |
|--|---|
| Pre-clearance Assessment Timeframe for Nominated Works | 6 Months |
| Name | Shane Oates |
| Signature |  |
| Date | 19/02/2024 |
| SecureEnergy JV | |
| Name | Sarah Klocke |
| Position | Deputy Environment Manager |
| Signature |  |
| Date | 18/03/02024 |

Once printed this document becomes uncontrolled. Refer to Secure Energy Intranet for controlled copy

Table 1 - Information

| Item | Detail |
|--|---|
| Ecologist / Fauna Spotter(s) Completing Pre-Clearance Survey | Name: Shane Oates Qualification: Ecologist |
| Date of Pre-Clearance Survey | 14/02/2024 |
| Specific Pre-Clearance Survey Location (Line No./ Tower / Span No.) | L2 Towers 375-361 Access Track |
| Scope Methodology | Desktop review of vegetation mapping for nominated area In field visual inspection by ecologists of the proposed access track (8m width) |
| Work Package ID | Access Tracks |

Table 2 – Pre-Clearance Survey Details

| Infrastructure Surveyed | | | | |
|---|-------------------------------------|-------------------------------------|-------------------------------------|----------|
| Tower Footprint | <input type="checkbox"/> | Centreline | <input type="checkbox"/> | |
| Break and Winch Site | <input type="checkbox"/> | Parking Areas | <input type="checkbox"/> | |
| Access Track (existing) | <input checked="" type="checkbox"/> | Access Track (new) | <input checked="" type="checkbox"/> | |
| Disturbance Area B | <input type="checkbox"/> | Other | <input type="checkbox"/> | |
| Details of Other: | | | | |
| Protected Matters | | | | |
| Item | Presence Identified | | Quantum to Clear (Ha) | Comments |
| | Yes | No | | |
| White Box-Yellow Box-Blakely's Red Gum Grassy Woodland and Derived Native Grassland ¹² | <input type="checkbox"/> | <input checked="" type="checkbox"/> | | |
| Grey Box (<i>Eucalyptus microcarpa</i>) Grassy Woodlands and Derived Native Grasslands of South-eastern Australia ¹² | <input type="checkbox"/> | <input checked="" type="checkbox"/> | | |
| Weeping Myall Woodlands ¹² | <input type="checkbox"/> | <input checked="" type="checkbox"/> | | |
| Natural Grasslands of the Murray Valley Plains ¹² | <input type="checkbox"/> | <input checked="" type="checkbox"/> | | |
| Buloke Woodlands of the Riverina and Murray-Darling Depression Bioregions ² | <input type="checkbox"/> | <input checked="" type="checkbox"/> | | |
| Mallee Bird Community of the Murray Darling Depression Bioregion ² | <input type="checkbox"/> | <input checked="" type="checkbox"/> | | |
| Plains mallee box woodland of the Murray Darling Depression, Riverina and Naracoorte Coastal Plains bioregions ² | <input type="checkbox"/> | <input checked="" type="checkbox"/> | | |
| Seasonal Herbaceous Wetlands (Freshwater) of the Temperate Lowland Plains ² | <input type="checkbox"/> | <input checked="" type="checkbox"/> | | |

Once printed this document becomes uncontrolled. Refer to Secure Energy Intranet for controlled copy

| | | | | |
|---|-------------------------------------|-------------------------------------|------|--|
| Habitat for A spear-grass (<i>austrostipa metatoris</i>) ² | <input type="checkbox"/> | <input checked="" type="checkbox"/> | | |
| Habitat for A spear-grass (<i>austrostipa wakoolica</i>) ² | <input type="checkbox"/> | <input checked="" type="checkbox"/> | | |
| Habitat for Mossgiel Daisy ¹² | <input checked="" type="checkbox"/> | <input type="checkbox"/> | 4.96 | |
| Habitat for Sand-hill Spider Orchid ² | <input type="checkbox"/> | <input checked="" type="checkbox"/> | | |
| Habitat for A burr-daisy ² | <input type="checkbox"/> | <input checked="" type="checkbox"/> | | |
| Habitat for Winged Peppercross ¹ | <input type="checkbox"/> | <input checked="" type="checkbox"/> | | |
| Habitat for Chariot Wheels ¹² | <input checked="" type="checkbox"/> | <input type="checkbox"/> | 1.77 | |
| Habitat for Slender Darling Pea ¹² | <input type="checkbox"/> | <input checked="" type="checkbox"/> | | |
| Habitat for Yellow Swainson-pea ² | <input type="checkbox"/> | <input checked="" type="checkbox"/> | | |
| Habitat for Plains Wanderer ¹² | <input type="checkbox"/> | <input checked="" type="checkbox"/> | | |
| Habitat for Regent Parrot (eastern subspecies) ¹² | <input type="checkbox"/> | <input checked="" type="checkbox"/> | | |
| Habitat for Superb Parrot ¹² | <input type="checkbox"/> | <input checked="" type="checkbox"/> | | |

Notes:

- 1 Protected matter listed within the Notification of Approval EnergyConnect NSW – Eastern Section (EPBC 2020/8766)
- 2 Protected matter listed within the Revised Biodiversity Development Assessment Report (August 2022)

Exclusion fencing recommended to protect EPBC Act listed TEC.

Works to be completed in accordance with approved Biodiversity Management Plan (as required).

Hollow Bearing / Habitat Trees

| | | | |
|--|------------------------------|--|-----------|
| Habitat trees and habitat features identified & marked? | Yes <input type="checkbox"/> | No <input checked="" type="checkbox"/> | Comments: |
| GPS coordinates and habitat trees recorded? | Yes <input type="checkbox"/> | No <input checked="" type="checkbox"/> | Comments: |
| Nest boxes required? | Yes <input type="checkbox"/> | No <input checked="" type="checkbox"/> | Comments: |
| Fauna spotter required to be present during clearing activities? | Yes <input type="checkbox"/> | No <input checked="" type="checkbox"/> | Comments: |

Weeds

| | | | |
|---|---|-----------------------------|---|
| Were any Weeds of National Significance or Priority Weeds identified? | Yes <input checked="" type="checkbox"/> | No <input type="checkbox"/> | <p>Details: African Boxthorn, (<i>Lycium ferocissimum</i>).</p> <p>Weeds to be managed in accordance with approved Biosecurity Management plan.</p> |
|---|---|-----------------------------|---|

Once printed this document becomes uncontrolled. Refer to Secure Energy Intranet for controlled copy

| Environmental Exclusion Zones | | | |
|--|------------------------------|--|----------|
| Threatened Species Identified within Disturbance Area B? | Yes <input type="checkbox"/> | No <input checked="" type="checkbox"/> | Details: |
| Environmental exclusion zones demarcated? | Yes <input type="checkbox"/> | No <input checked="" type="checkbox"/> | Details: |
| Unexpected Finds | | | |
| Were any Unexpected Finds identified? | Yes <input type="checkbox"/> | No <input checked="" type="checkbox"/> | Details: |
| If yes, has the Environmental Manager been notified? | Yes <input type="checkbox"/> | No <input checked="" type="checkbox"/> | Details: |
| Additional Comments | | | |
| <p>High threat weeds: Bathurst Burr, (<i>Xanthium spinosum</i>).</p> <p>Weeds to be managed in accordance with approved Biosecurity Management plan.</p> | | | |

Table 3 – Pre-Clearance Approval

| Ecologist | |
|--|---|
| Pre-clearance Assessment Timeframe for Nominated Works | 6 Months |
| Name | Shane Oates |
| Signature |  |
| Date | 20/02/2024 |
| SecureEnergy JV | |
| Name | Sarah Klocke |
| Position | Deputy Environment Manager |
| Signature |  |
| Date | 29/03/2024 |

Once printed this document becomes uncontrolled. Refer to Secure Energy Intranet for controlled copy

Table 1 - Information

| Item | Detail |
|--|---|
| Ecologist / Fauna Spotter(s) Completing Pre-Clearance Survey | Name: Tom Ferries Qualification: Ecologist |
| Date of Pre-Clearance Survey | 13/02/24 |
| Specific Pre-Clearance Survey Location (Line No./ Tower / Span No.) | L2 / Access Track / Tower 390-375 |
| Scope Methodology | Desktop review of vegetation mapping for nominated area. In field visual inspection by ecologists of: Access Pre-clearance survey also includes access track between 391-390 |
| Work Package ID | OHTL Transmission Line (L2) |

Table 2 – Pre-Clearance Survey Details

| Infrastructure Surveyed | | | | |
|---|-------------------------------------|-------------------------------------|-------------------------------------|----------|
| Tower Footprint | <input type="checkbox"/> | Centreline | <input type="checkbox"/> | |
| Break and Winch Site | <input type="checkbox"/> | Parking Areas | <input type="checkbox"/> | |
| Access Track (existing) | <input checked="" type="checkbox"/> | Access Track (new) | <input checked="" type="checkbox"/> | |
| Disturbance Area B | <input type="checkbox"/> | Other | <input type="checkbox"/> | |
| Details of Other: | | | | |
| Protected Matters | | | | |
| Item | Presence Identified | | Quantum to Clear (Ha) | Comments |
| | Yes | No | | |
| White Box-Yellow Box-Blakely's Red Gum Grassy Woodland and Derived Native Grassland ¹² | <input type="checkbox"/> | <input checked="" type="checkbox"/> | | |
| Grey Box (<i>Eucalyptus microcarpa</i>) Grassy Woodlands and Derived Native Grasslands of South-eastern Australia ¹² | <input type="checkbox"/> | <input checked="" type="checkbox"/> | | |
| Weeping Myall Woodlands ¹² | <input type="checkbox"/> | <input checked="" type="checkbox"/> | | |
| Natural Grasslands of the Murray Valley Plains ¹² | <input type="checkbox"/> | <input checked="" type="checkbox"/> | | |
| Buloke Woodlands of the Riverina and Murray-Darling Depression Bioregions ² | <input type="checkbox"/> | <input checked="" type="checkbox"/> | | |
| Mallee Bird Community of the Murray Darling Depression Bioregion ² | <input type="checkbox"/> | <input checked="" type="checkbox"/> | | |
| Plains mallee box woodland of the Murray Darling Depression, Riverina and Naracoorte Coastal Plains bioregions ² | <input type="checkbox"/> | <input checked="" type="checkbox"/> | | |
| Seasonal Herbaceous Wetlands (Freshwater) of the Temperate Lowland Plains ² | <input type="checkbox"/> | <input checked="" type="checkbox"/> | | |

Once printed this document becomes uncontrolled. Refer to Secure Energy Intranet for controlled copy

| | | | | |
|---|-------------------------------------|-------------------------------------|------|--|
| Habitat for A spear-grass (<i>austrostipa metatoris</i>) ² | <input type="checkbox"/> | <input checked="" type="checkbox"/> | | |
| Habitat for A spear-grass (<i>austrostipa wakoolica</i>) ² | <input type="checkbox"/> | <input checked="" type="checkbox"/> | | |
| Habitat for Mossgiel Daisy ¹² | <input checked="" type="checkbox"/> | <input type="checkbox"/> | 2.72 | |
| Habitat for Sand-hill Spider Orchid ² | <input type="checkbox"/> | <input checked="" type="checkbox"/> | | |
| Habitat for A burr-daisy ² | <input type="checkbox"/> | <input checked="" type="checkbox"/> | | |
| Habitat for Winged Peppercross ¹ | <input type="checkbox"/> | <input checked="" type="checkbox"/> | | |
| Habitat for Chariot Wheels ¹² | <input checked="" type="checkbox"/> | <input type="checkbox"/> | 0.06 | |
| Habitat for Slender Darling Pea ¹² | <input type="checkbox"/> | <input checked="" type="checkbox"/> | | |
| Habitat for Yellow Swainson-pea ² | <input type="checkbox"/> | <input checked="" type="checkbox"/> | | |
| Habitat for Plains Wanderer ¹² | <input type="checkbox"/> | <input checked="" type="checkbox"/> | | |
| Habitat for Regent Parrot (eastern subspecies) ¹² | <input type="checkbox"/> | <input checked="" type="checkbox"/> | | |
| Habitat for Superb Parrot ¹² | <input type="checkbox"/> | <input checked="" type="checkbox"/> | | |

Notes:

- 1 Protected matter listed within the Notification of Approval EnergyConnect NSW – Eastern Section (EPBC 2020/8766)
- 2 Protected matter listed within the Revised Biodiversity Development Assessment Report (August 2022)

Management measures required to avoid or minimise impacts to Protected Matters:

Exclusion fencing recommended to protect EPBC Act listed TEC.
Works to be completed in accordance with approved Biodiversity Management Plan (as required).

Hollow Bearing / Habitat Trees

| | | | |
|--|---|--|---|
| Habitat trees and habitat features identified & marked? | Yes <input type="checkbox"/> | No <input checked="" type="checkbox"/> | Comments: |
| GPS coordinates and habitat trees recorded? | Yes <input type="checkbox"/> | No <input checked="" type="checkbox"/> | Comments: |
| Nest boxes required? | Yes <input type="checkbox"/> | No <input checked="" type="checkbox"/> | Comments: |
| Fauna spotter required to be present during clearing activities? | Yes <input checked="" type="checkbox"/> | No <input type="checkbox"/> | Comments: clearing of ground vegetation |



Weeds

| | | | |
|---|------------------------------|--|----------|
| Were any Weeds of National Significance or Priority Weeds identified? | Yes <input type="checkbox"/> | No <input checked="" type="checkbox"/> | Details: |
|---|------------------------------|--|----------|

Once printed this document becomes uncontrolled. Refer to Secure Energy Intranet for controlled copy

| Environmental Exclusion Zones | | | |
|--|------------------------------|--|----------|
| Threatened Species Identified within Disturbance Area B? | Yes <input type="checkbox"/> | No <input checked="" type="checkbox"/> | Details: |
| Environmental exclusion zones required? | Yes <input type="checkbox"/> | No <input checked="" type="checkbox"/> | Details: |
| Unexpected Finds | | | |
| Were any Unexpected Finds identified? | Yes <input type="checkbox"/> | No <input checked="" type="checkbox"/> | Details: |
| If yes, has the Environmental Manager been notified? | Yes <input type="checkbox"/> | No <input checked="" type="checkbox"/> | Details: |
| Additional Comments | | | |
| | | | |

Table 3 – Pre-Clearance Approval

| Ecologist | |
|--|---|
| Pre-clearance Assessment Timeframe for Nominated Works | 6 months |
| Name | Tom Ferries |
| Signature |  |
| Date | 19/2/24 |
| SecureEnergy | |
| Name | Sarah Klocke |
| Position | Deputy Environment Manager |
| Signature |  |
| Date | 29/03/2024 |

Once printed this document becomes uncontrolled. Refer to Secure Energy Intranet for controlled copy

Table 1 - Information

| Item | Detail |
|--|---|
| Ecologist / Fauna Spotter(s) Completing Pre-Clearance Survey | Name: Tom Ferries Qualification: Ecologist |
| Date of Pre-Clearance Survey | 09/02/24 |
| Specific Pre-Clearance Survey Location (Line No./ Tower / Span No.) | L2 / Access Track / Tower 420-406 |
| Scope Methodology | Desktop review of vegetation mapping for nominated area. In field visual inspection by ecologists of: Access Pre-clearance survey also includes access track between 421-420 |
| Work Package ID | OHTL Transmission Line (L2) |

Table 2 – Pre-Clearance Survey Details

| Infrastructure Surveyed | | | | |
|---|-------------------------------------|-------------------------------------|-------------------------------------|----------|
| Tower Footprint | <input type="checkbox"/> | Centreline | <input type="checkbox"/> | |
| Break and Winch Site | <input type="checkbox"/> | Parking Areas | <input type="checkbox"/> | |
| Access Track (existing) | <input checked="" type="checkbox"/> | Access Track (new) | <input checked="" type="checkbox"/> | |
| Disturbance Area B | <input type="checkbox"/> | Other | <input type="checkbox"/> | |
| Details of Other: | | | | |
| Protected Matters | | | | |
| Item | Presence Identified | | Quantum to Clear (Ha) | Comments |
| | Yes | No | | |
| White Box-Yellow Box-Blakely's Red Gum Grassy Woodland and Derived Native Grassland ¹² | <input type="checkbox"/> | <input checked="" type="checkbox"/> | | |
| Grey Box (<i>Eucalyptus microcarpa</i>) Grassy Woodlands and Derived Native Grasslands of South-eastern Australia ¹² | <input type="checkbox"/> | <input checked="" type="checkbox"/> | | |
| Weeping Myall Woodlands ¹² | <input type="checkbox"/> | <input checked="" type="checkbox"/> | | |
| Natural Grasslands of the Murray Valley Plains ¹² | <input type="checkbox"/> | <input checked="" type="checkbox"/> | | |
| Buloke Woodlands of the Riverina and Murray-Darling Depression Bioregions ² | <input type="checkbox"/> | <input checked="" type="checkbox"/> | | |
| Mallee Bird Community of the Murray Darling Depression Bioregion ² | <input type="checkbox"/> | <input checked="" type="checkbox"/> | | |
| Plains mallee box woodland of the Murray Darling Depression, Riverina and Naracoorte Coastal Plains bioregions ² | <input type="checkbox"/> | <input checked="" type="checkbox"/> | | |
| Seasonal Herbaceous Wetlands (Freshwater) of the Temperate Lowland Plains ² | <input type="checkbox"/> | <input checked="" type="checkbox"/> | | |

Once printed this document becomes uncontrolled. Refer to Secure Energy Intranet for controlled copy

| | | | | |
|---|-------------------------------------|-------------------------------------|------|--|
| Habitat for A spear-grass (<i>austrostipa metatoris</i>) ² | <input type="checkbox"/> | <input checked="" type="checkbox"/> | | |
| Habitat for A spear-grass (<i>austrostipa wakoolica</i>) ² | <input type="checkbox"/> | <input checked="" type="checkbox"/> | | |
| Habitat for Mossgiel Daisy ¹² | <input type="checkbox"/> | <input checked="" type="checkbox"/> | | |
| Habitat for Sand-hill Spider Orchid ² | <input type="checkbox"/> | <input checked="" type="checkbox"/> | | |
| Habitat for A burr-daisy ² | <input type="checkbox"/> | <input checked="" type="checkbox"/> | | |
| Habitat for Winged Peppercross ¹ | <input type="checkbox"/> | <input checked="" type="checkbox"/> | | |
| Habitat for Chariot Wheels ¹² | <input checked="" type="checkbox"/> | <input type="checkbox"/> | 2.35 | |
| Habitat for Slender Darling Pea ¹² | <input type="checkbox"/> | <input checked="" type="checkbox"/> | | |
| Habitat for Yellow Swainson-pea ² | <input type="checkbox"/> | <input checked="" type="checkbox"/> | | |
| Habitat for Plains Wanderer ¹² | <input type="checkbox"/> | <input checked="" type="checkbox"/> | | |
| Habitat for Regent Parrot (eastern subspecies) ¹² | <input type="checkbox"/> | <input checked="" type="checkbox"/> | | |
| Habitat for Superb Parrot ¹² | <input type="checkbox"/> | <input checked="" type="checkbox"/> | | |

Notes:

- 1 Protected matter listed within the Notification of Approval EnergyConnect NSW – Eastern Section (EPBC 2020/8766)
- 2 Protected matter listed within the Revised Biodiversity Development Assessment Report (August 2022)

Management measures required to avoid or minimise impacts to Protected Matters:

Exclusion fencing recommended to protect EPBC Act listed TEC.
Works to be completed in accordance with approved Biodiversity Management Plan (as required).

Hollow Bearing / Habitat Trees

| | | | |
|--|---|--|-----------|
| Habitat trees and habitat features identified & marked? | Yes <input type="checkbox"/> | No <input checked="" type="checkbox"/> | Comments: |
| GPS coordinates and habitat trees recorded? | Yes <input type="checkbox"/> | No <input checked="" type="checkbox"/> | Comments: |
| Nest boxes required? | Yes <input type="checkbox"/> | No <input checked="" type="checkbox"/> | Comments: |
| Fauna spotter required to be present during clearing activities? | Yes <input checked="" type="checkbox"/> | No <input type="checkbox"/> | Comments: |



Weeds

| | | | |
|---|---|-----------------------------|--|
| Were any Weeds of National Significance or Priority Weeds identified? | Yes <input checked="" type="checkbox"/> | No <input type="checkbox"/> | Details: <i>Lycium ferocissimum</i> - African Boxthorn |
|---|---|-----------------------------|--|

Once printed this document becomes uncontrolled. Refer to Secure Energy Intranet for controlled copy

| Environmental Exclusion Zones | | | |
|---|------------------------------|--|----------|
| Threatened Species Identified within Disturbance Area B? | Yes <input type="checkbox"/> | No <input checked="" type="checkbox"/> | Details: |
| Environmental exclusion zones required? | Yes <input type="checkbox"/> | No <input checked="" type="checkbox"/> | Details: |
| Unexpected Finds | | | |
| Were any Unexpected Finds identified? | Yes <input type="checkbox"/> | No <input checked="" type="checkbox"/> | Details: |
| If yes, has the Environmental Manager been notified? | Yes <input type="checkbox"/> | No <input checked="" type="checkbox"/> | Details: |
| Additional Comments | | | |
| Weeds to be managed in accordance with approved Biosecurity Management plan | | | |

Table 3 – Pre-Clearance Approval

| Ecologist | |
|--|---|
| Pre-clearance Assessment Timeframe for Nominated Works | 6 months |
| Name | Tom Ferries |
| Signature |  |
| Date | 19/2/24 |
| SecureEnergy | |
| Name | Sarah Klocke |
| Position | Deputy Environment Manager |
| Signature |  |
| Date | 29/03/2024 |

Once printed this document becomes uncontrolled. Refer to Secure Energy Intranet for controlled copy

Table 1 - Information

| Item | Detail |
|--|---|
| Ecologist / Fauna Spotter(s) Completing Pre-Clearance Survey | Name: Tom Ferries Qualification: Ecologist |
| Date of Pre-Clearance Survey | 09/02/24 |
| Specific Pre-Clearance Survey Location (Line No./ Tower / Span No.) | L2 / Access Track / Tower 435-421 |
| Scope Methodology | Desktop review of vegetation mapping for nominated area. In field visual inspection by ecologists of: Access track Pre-clearance survey also includes access track between 436-435 |
| Work Package ID | OHTL Transmission Line (L2) |

Table 2 – Pre-Clearance Survey Details

| Infrastructure Surveyed | | | | |
|---|-------------------------------------|-------------------------------------|-------------------------------------|----------|
| Tower Footprint | <input type="checkbox"/> | Centreline | <input type="checkbox"/> | |
| Break and Winch Site | <input type="checkbox"/> | Parking Areas | <input type="checkbox"/> | |
| Access Track (existing) | <input checked="" type="checkbox"/> | Access Track (new) | <input checked="" type="checkbox"/> | |
| Disturbance Area B | <input type="checkbox"/> | Other | <input type="checkbox"/> | |
| Details of Other: | | | | |
| Protected Matters | | | | |
| Item | Presence Identified | | Quantum to Clear (Ha) | Comments |
| | Yes | No | | |
| White Box-Yellow Box-Blakely's Red Gum Grassy Woodland and Derived Native Grassland ¹² | <input type="checkbox"/> | <input checked="" type="checkbox"/> | | |
| Grey Box (<i>Eucalyptus microcarpa</i>) Grassy Woodlands and Derived Native Grasslands of South-eastern Australia ¹² | <input type="checkbox"/> | <input checked="" type="checkbox"/> | | |
| Weeping Myall Woodlands ¹² | <input type="checkbox"/> | <input checked="" type="checkbox"/> | | |
| Natural Grasslands of the Murray Valley Plains ¹² | <input type="checkbox"/> | <input checked="" type="checkbox"/> | | |
| Buloke Woodlands of the Riverina and Murray-Darling Depression Bioregions ² | <input type="checkbox"/> | <input checked="" type="checkbox"/> | | |
| Mallee Bird Community of the Murray Darling Depression Bioregion ² | <input type="checkbox"/> | <input checked="" type="checkbox"/> | | |
| Plains mallee box woodland of the Murray Darling Depression, Riverina and Naracoorte Coastal Plains bioregions ² | <input type="checkbox"/> | <input checked="" type="checkbox"/> | | |
| Seasonal Herbaceous Wetlands (Freshwater) of the Temperate Lowland Plains ² | <input type="checkbox"/> | <input checked="" type="checkbox"/> | | |

Once printed this document becomes uncontrolled. Refer to Secure Energy Intranet for controlled copy

| | | | | |
|---|--------------------------|-------------------------------------|--|--|
| Habitat for A spear-grass (<i>austrostipa metatoris</i>) ² | <input type="checkbox"/> | <input checked="" type="checkbox"/> | | |
| Habitat for A spear-grass (<i>austrostipa wakoolica</i>) ² | <input type="checkbox"/> | <input checked="" type="checkbox"/> | | |
| Habitat for Mossgiel Daisy ¹² | <input type="checkbox"/> | <input checked="" type="checkbox"/> | | |
| Habitat for Sand-hill Spider Orchid ² | <input type="checkbox"/> | <input checked="" type="checkbox"/> | | |
| Habitat for A burr-daisy ² | <input type="checkbox"/> | <input checked="" type="checkbox"/> | | |
| Habitat for Winged Peppercross ¹ | <input type="checkbox"/> | <input checked="" type="checkbox"/> | | |
| Habitat for Chariot Wheels ¹² | <input type="checkbox"/> | <input checked="" type="checkbox"/> | | |
| Habitat for Slender Darling Pea ¹² | <input type="checkbox"/> | <input checked="" type="checkbox"/> | | |
| Habitat for Yellow Swainson-pea ² | <input type="checkbox"/> | <input checked="" type="checkbox"/> | | |
| Habitat for Plains Wanderer ¹² | <input type="checkbox"/> | <input checked="" type="checkbox"/> | | |
| Habitat for Regent Parrot (eastern subspecies) ¹² | <input type="checkbox"/> | <input checked="" type="checkbox"/> | | |
| Habitat for Superb Parrot ¹² | <input type="checkbox"/> | <input checked="" type="checkbox"/> | | |

Notes:

- 1 Protected matter listed within the Notification of Approval EnergyConnect NSW – Eastern Section (EPBC 2020/8766)
- 2 Protected matter listed within the Revised Biodiversity Development Assessment Report (August 2022)

Management measures required to avoid or minimise impacts to Protected Matters:

- No additional mitigation measures required. Clearing works to be completed in accordance with the approved Biodiversity Management Plan.

Hollow Bearing / Habitat Trees

| | | | |
|--|---|--|---|
| Habitat trees and habitat features identified & marked? | Yes <input type="checkbox"/> | No <input checked="" type="checkbox"/> | Comments: |
| GPS coordinates and habitat trees recorded? | Yes <input type="checkbox"/> | No <input checked="" type="checkbox"/> | Comments: |
| Nest boxes required? | Yes <input type="checkbox"/> | No <input checked="" type="checkbox"/> | Comments: |
| Fauna spotter required to be present during clearing activities? | Yes <input checked="" type="checkbox"/> | No <input type="checkbox"/> | Comments: clearing of ground vegetation |

Weeds

| | | | |
|---|------------------------------|--|----------|
| Were any Weeds of National Significance or Priority Weeds identified? | Yes <input type="checkbox"/> | No <input checked="" type="checkbox"/> | Details: |
|---|------------------------------|--|----------|

Environmental Exclusion Zones

| | | | |
|--|------------------------------|--|----------|
| Threatened Species Identified within Disturbance Area B? | Yes <input type="checkbox"/> | No <input checked="" type="checkbox"/> | Details: |
| Environmental exclusion zones required? | Yes <input type="checkbox"/> | No <input checked="" type="checkbox"/> | Details: |

Once printed this document becomes uncontrolled. Refer to Secure Energy Intranet for controlled copy

| Unexpected Finds | | | |
|--|------------------------------|--|----------|
| Were any Unexpected Finds identified? | Yes <input type="checkbox"/> | No <input checked="" type="checkbox"/> | Details: |
| If yes, has the Environmental Manager been notified? | Yes <input type="checkbox"/> | No <input checked="" type="checkbox"/> | Details: |
| Additional Comments | | | |
| | | | |

Table 3 – Pre-Clearance Approval

| Ecologist | |
|--|---|
| Pre-clearance Assessment Timeframe for Nominated Works | 6 months |
| Name | Tom Ferries |
| Signature |  |
| Date | 19/2/24 |
| SecureEnergy | |
| Name | Sarah Klocke |
| Position | Deputy Environment Manager |
| Signature |  |
| Date | 18/03/02024 |

Table 1 - Information

| Item | Detail |
|--|---|
| Ecologist / Fauna Spotter(s) Completing Pre-Clearance Survey | Name: Tom Ferries Qualification: Ecologist |
| Date of Pre-Clearance Survey | 08/02/24 |
| Specific Pre-Clearance Survey Location (Line No./ Tower / Span No.) | L2 / Access Track / Tower 450-436 |
| Scope Methodology | Desktop review of vegetation mapping for nominated area. In field visual inspection by ecologists of: Access track Pre-clearance survey also includes access track between 451-450 |
| Work Package ID | OHTL Transmission Line (L2) |

Table 2 – Pre-Clearance Survey Details

| Infrastructure Surveyed | | | | |
|---|-------------------------------------|-------------------------------------|-------------------------------------|----------|
| Tower Footprint | <input type="checkbox"/> | Centreline | <input type="checkbox"/> | |
| Break and Winch Site | <input type="checkbox"/> | Parking Areas | <input type="checkbox"/> | |
| Access Track (existing) | <input checked="" type="checkbox"/> | Access Track (new) | <input checked="" type="checkbox"/> | |
| Disturbance Area B | <input type="checkbox"/> | Other | <input type="checkbox"/> | |
| Details of Other: | | | | |
| Protected Matters | | | | |
| Item | Presence Identified | | Quantum to Clear (Ha) | Comments |
| | Yes | No | | |
| White Box-Yellow Box-Blakely's Red Gum Grassy Woodland and Derived Native Grassland ¹² | <input type="checkbox"/> | <input checked="" type="checkbox"/> | | |
| Grey Box (<i>Eucalyptus microcarpa</i>) Grassy Woodlands and Derived Native Grasslands of South-eastern Australia ¹² | <input type="checkbox"/> | <input checked="" type="checkbox"/> | | |
| Weeping Myall Woodlands ¹² | <input type="checkbox"/> | <input checked="" type="checkbox"/> | | |
| Natural Grasslands of the Murray Valley Plains ¹² | <input type="checkbox"/> | <input checked="" type="checkbox"/> | | |
| Buloke Woodlands of the Riverina and Murray-Darling Depression Bioregions ² | <input type="checkbox"/> | <input checked="" type="checkbox"/> | | |
| Mallee Bird Community of the Murray Darling Depression Bioregion ² | <input type="checkbox"/> | <input checked="" type="checkbox"/> | | |
| Plains mallee box woodland of the Murray Darling Depression, Riverina and Naracoorte Coastal Plains bioregions ² | <input type="checkbox"/> | <input checked="" type="checkbox"/> | | |
| Seasonal Herbaceous Wetlands (Freshwater) of the Temperate Lowland Plains ² | <input type="checkbox"/> | <input checked="" type="checkbox"/> | | |

Once printed this document becomes uncontrolled. Refer to Secure Energy Intranet for controlled copy

| | | | | |
|---|--------------------------|-------------------------------------|--|--|
| Habitat for A spear-grass (<i>austrostipa metatoris</i>) ² | <input type="checkbox"/> | <input checked="" type="checkbox"/> | | |
| Habitat for A spear-grass (<i>austrostipa wakoolica</i>) ² | <input type="checkbox"/> | <input checked="" type="checkbox"/> | | |
| Habitat for Mossgiel Daisy ¹² | <input type="checkbox"/> | <input checked="" type="checkbox"/> | | |
| Habitat for Sand-hill Spider Orchid ² | <input type="checkbox"/> | <input checked="" type="checkbox"/> | | |
| Habitat for A burr-daisy ² | <input type="checkbox"/> | <input checked="" type="checkbox"/> | | |
| Habitat for Winged Peppercross ¹ | <input type="checkbox"/> | <input checked="" type="checkbox"/> | | |
| Habitat for Chariot Wheels ¹² | <input type="checkbox"/> | <input checked="" type="checkbox"/> | | |
| Habitat for Slender Darling Pea ¹² | <input type="checkbox"/> | <input checked="" type="checkbox"/> | | |
| Habitat for Yellow Swainson-pea ² | <input type="checkbox"/> | <input checked="" type="checkbox"/> | | |
| Habitat for Plains Wanderer ¹² | <input type="checkbox"/> | <input checked="" type="checkbox"/> | | |
| Habitat for Regent Parrot (eastern subspecies) ¹² | <input type="checkbox"/> | <input checked="" type="checkbox"/> | | |
| Habitat for Superb Parrot ¹² | <input type="checkbox"/> | <input checked="" type="checkbox"/> | | |

Notes:

- 1 Protected matter listed within the Notification of Approval EnergyConnect NSW – Eastern Section (EPBC 2020/8766)
- 2 Protected matter listed within the Revised Biodiversity Development Assessment Report (August 2022)

Management measures required to avoid or minimise impacts to Protected Matters:

- No additional mitigation measures required. Clearing works to be completed in accordance with the approved Biodiversity Management Plan.

Hollow Bearing / Habitat Trees

| | | | |
|--|---|--|---|
| Habitat trees and habitat features identified & marked? | Yes <input type="checkbox"/> | No <input checked="" type="checkbox"/> | Comments: |
| GPS coordinates and habitat trees recorded? | Yes <input type="checkbox"/> | No <input checked="" type="checkbox"/> | Comments: |
| Nest boxes required? | Yes <input type="checkbox"/> | No <input checked="" type="checkbox"/> | Comments: |
| Fauna spotter required to be present during clearing activities? | Yes <input checked="" type="checkbox"/> | No <input type="checkbox"/> | Comments: clearing of ground vegetation |

Weeds

| | | | |
|---|------------------------------|--|----------|
| Were any Weeds of National Significance or Priority Weeds identified? | Yes <input type="checkbox"/> | No <input checked="" type="checkbox"/> | Details: |
|---|------------------------------|--|----------|

Once printed this document becomes uncontrolled. Refer to Secure Energy Intranet for controlled copy

| Environmental Exclusion Zones | | | |
|--|------------------------------|--|----------|
| Threatened Species Identified within Disturbance Area B? | Yes <input type="checkbox"/> | No <input checked="" type="checkbox"/> | Details: |
| Environmental exclusion zones required? | Yes <input type="checkbox"/> | No <input checked="" type="checkbox"/> | Details: |
| Unexpected Finds | | | |
| Were any Unexpected Finds identified? | Yes <input type="checkbox"/> | No <input checked="" type="checkbox"/> | Details: |
| If yes, has the Environmental Manager been notified? | Yes <input type="checkbox"/> | No <input checked="" type="checkbox"/> | Details: |
| Additional Comments | | | |
| | | | |

Table 3 – Pre-Clearance Approval

| Ecologist | |
|--|---|
| Pre-clearance Assessment Timeframe for Nominated Works | 6 months |
| Name | Tom Ferries |
| Signature |  |
| Date | 19/2/24 |
| SecureEnergy | |
| Name | Sarah Klocke |
| Position | Deputy Environment Manager |
| Signature |  |
| Date | 18/03/02024 |

Once printed this document becomes uncontrolled. Refer to Secure Energy Intranet for controlled copy

Table 1 - Information

| Item | Detail |
|--|---|
| Ecologist / Fauna Spotter(s) Completing Pre-Clearance Survey | Name: Tom Ferries Qualification: Ecologist |
| Date of Pre-Clearance Survey | 08/02/24 |
| Specific Pre-Clearance Survey Location (Line No./ Tower / Span No.) | L2 / Access Track / Tower 466-451 |
| Scope Methodology | Desktop review of vegetation mapping for nominated area. In field visual inspection by ecologists of: Access track Pre-clearance survey also includes access track between 467-466 |
| Work Package ID | OHTL Transmission Line (L2) |

Table 2 – Pre-Clearance Survey Details

| Infrastructure Surveyed | | | | |
|---|-------------------------------------|-------------------------------------|-------------------------------------|----------|
| Tower Footprint | <input type="checkbox"/> | Centreline | <input type="checkbox"/> | |
| Break and Winch Site | <input type="checkbox"/> | Parking Areas | <input type="checkbox"/> | |
| Access Track (existing) | <input checked="" type="checkbox"/> | Access Track (new) | <input checked="" type="checkbox"/> | |
| Disturbance Area B | <input type="checkbox"/> | Other | <input type="checkbox"/> | |
| Details of Other: | | | | |
| Protected Matters | | | | |
| Item | Presence Identified | | Quantum to Clear (Ha) | Comments |
| | Yes | No | | |
| White Box-Yellow Box-Blakely's Red Gum Grassy Woodland and Derived Native Grassland ¹² | <input type="checkbox"/> | <input checked="" type="checkbox"/> | | |
| Grey Box (<i>Eucalyptus microcarpa</i>) Grassy Woodlands and Derived Native Grasslands of South-eastern Australia ¹² | <input type="checkbox"/> | <input checked="" type="checkbox"/> | | |
| Weeping Myall Woodlands ¹² | <input type="checkbox"/> | <input checked="" type="checkbox"/> | | |
| Natural Grasslands of the Murray Valley Plains ¹² | <input type="checkbox"/> | <input checked="" type="checkbox"/> | | |
| Buloke Woodlands of the Riverina and Murray-Darling Depression Bioregions ² | <input type="checkbox"/> | <input checked="" type="checkbox"/> | | |
| Mallee Bird Community of the Murray Darling Depression Bioregion ² | <input type="checkbox"/> | <input checked="" type="checkbox"/> | | |
| Plains mallee box woodland of the Murray Darling Depression, Riverina and Naracoorte Coastal Plains bioregions ² | <input type="checkbox"/> | <input checked="" type="checkbox"/> | | |
| Seasonal Herbaceous Wetlands (Freshwater) of the Temperate Lowland Plains ² | <input type="checkbox"/> | <input checked="" type="checkbox"/> | | |

Once printed this document becomes uncontrolled. Refer to Secure Energy Intranet for controlled copy

| | | | | |
|---|-------------------------------------|-------------------------------------|------|--|
| Habitat for A spear-grass (<i>austrostipa metatoris</i>) ² | <input type="checkbox"/> | <input checked="" type="checkbox"/> | | |
| Habitat for A spear-grass (<i>austrostipa wakoolica</i>) ² | <input type="checkbox"/> | <input checked="" type="checkbox"/> | | |
| Habitat for Mossgiel Daisy ¹² | <input type="checkbox"/> | <input checked="" type="checkbox"/> | | |
| Habitat for Sand-hill Spider Orchid ² | <input type="checkbox"/> | <input checked="" type="checkbox"/> | | |
| Habitat for A burr-daisy ² | <input type="checkbox"/> | <input checked="" type="checkbox"/> | | |
| Habitat for Winged Peppercross ¹ | <input type="checkbox"/> | <input checked="" type="checkbox"/> | | |
| Habitat for Chariot Wheels ¹² | <input type="checkbox"/> | <input checked="" type="checkbox"/> | | |
| Habitat for Slender Darling Pea ¹² | <input type="checkbox"/> | <input checked="" type="checkbox"/> | | |
| Habitat for Yellow Swainson-pea ² | <input type="checkbox"/> | <input checked="" type="checkbox"/> | | |
| Habitat for Plains Wanderer ¹² | <input type="checkbox"/> | <input checked="" type="checkbox"/> | | |
| Habitat for Regent Parrot (eastern subspecies) ¹² | <input checked="" type="checkbox"/> | <input type="checkbox"/> | 0.06 | |
| Habitat for Superb Parrot ¹² | <input type="checkbox"/> | <input checked="" type="checkbox"/> | | |

Notes:

- 1 Protected matter listed within the Notification of Approval EnergyConnect NSW – Eastern Section (EPBC 2020/8766)
- 2 Protected matter listed within the Revised Biodiversity Development Assessment Report (August 2022)

Management measures required to avoid or minimise impacts to Protected Matters:

Exclusion fencing recommended to protect EPBC Act listed TEC.
Works to be completed in accordance with approved Biodiversity Management Plan (as required).

Hollow Bearing / Habitat Trees

| | | | |
|--|---|--|---|
| Habitat trees and habitat features identified & marked? | Yes <input type="checkbox"/> | No <input checked="" type="checkbox"/> | Comments: |
| GPS coordinates and habitat trees recorded? | Yes <input type="checkbox"/> | No <input checked="" type="checkbox"/> | Comments: |
| Nest boxes required? | Yes <input type="checkbox"/> | No <input checked="" type="checkbox"/> | Comments: |
| Fauna spotter required to be present during clearing activities? | Yes <input checked="" type="checkbox"/> | No <input type="checkbox"/> | Comments: Clearing of ground vegetation |

Weeds

| | | | |
|---|------------------------------|--|----------|
| Were any Weeds of National Significance or Priority Weeds identified? | Yes <input type="checkbox"/> | No <input checked="" type="checkbox"/> | Details: |
|---|------------------------------|--|----------|

Once printed this document becomes uncontrolled. Refer to Secure Energy Intranet for controlled copy

| Environmental Exclusion Zones | | | |
|--|------------------------------|--|----------|
| Threatened Species Identified within Disturbance Area B? | Yes <input type="checkbox"/> | No <input checked="" type="checkbox"/> | Details: |
| Environmental exclusion zones required? | Yes <input type="checkbox"/> | No <input checked="" type="checkbox"/> | Details: |
| Unexpected Finds | | | |
| Were any Unexpected Finds identified? | Yes <input type="checkbox"/> | No <input checked="" type="checkbox"/> | Details: |
| If yes, has the Environmental Manager been notified? | Yes <input type="checkbox"/> | No <input checked="" type="checkbox"/> | Details: |
| Additional Comments | | | |
| | | | |

Table 3 – Pre-Clearance Approval

| Ecologist | |
|--|---|
| Pre-clearance Assessment Timeframe for Nominated Works | 6 months |
| Name | Tom Ferries |
| Signature |  |
| Date | 19/2/24 |
| SecureEnergy | |
| Name | Sarah Klocke |
| Position | Deputy Environment Manager |
| Signature |  |
| Date | 29/03/2024 |

Once printed this document becomes uncontrolled. Refer to Secure Energy Intranet for controlled copy

Table 1 - Information

| Item | Detail |
|--|---|
| Ecologist / Fauna Spotter(s) Completing Pre-Clearance Survey | Name: Tom Ferries Qualification: Ecologist |
| Date of Pre-Clearance Survey | 08/02/24 |
| Specific Pre-Clearance Survey Location (Line No./ Tower / Span No.) | L2 / Access Track / Tower 480-466 |
| Scope Methodology | Desktop review of vegetation mapping for nominated area. In field visual inspection by ecologists of: Access track Pre-clearance survey also includes access track between 467-466 |
| Work Package ID | OHTL Transmission Line (L2) |

Table 2 – Pre-Clearance Survey Details

| Infrastructure Surveyed | | | | |
|---|-------------------------------------|-------------------------------------|-------------------------------------|----------|
| Tower Footprint | <input type="checkbox"/> | Centreline | <input type="checkbox"/> | |
| Break and Winch Site | <input type="checkbox"/> | Parking Areas | <input type="checkbox"/> | |
| Access Track (existing) | <input checked="" type="checkbox"/> | Access Track (new) | <input checked="" type="checkbox"/> | |
| Disturbance Area B | <input type="checkbox"/> | Other | <input type="checkbox"/> | |
| Details of Other: | | | | |
| Protected Matters | | | | |
| Item | Presence Identified | | Quantum to Clear (Ha) | Comments |
| | Yes | No | | |
| White Box-Yellow Box-Blakely's Red Gum Grassy Woodland and Derived Native Grassland ¹² | <input type="checkbox"/> | <input checked="" type="checkbox"/> | | |
| Grey Box (<i>Eucalyptus microcarpa</i>) Grassy Woodlands and Derived Native Grasslands of South-eastern Australia ¹² | <input type="checkbox"/> | <input checked="" type="checkbox"/> | | |
| Weeping Myall Woodlands ¹² | <input type="checkbox"/> | <input checked="" type="checkbox"/> | | |
| Natural Grasslands of the Murray Valley Plains ¹² | <input type="checkbox"/> | <input checked="" type="checkbox"/> | | |
| Buloke Woodlands of the Riverina and Murray-Darling Depression Bioregions ² | <input type="checkbox"/> | <input checked="" type="checkbox"/> | | |
| Mallee Bird Community of the Murray Darling Depression Bioregion ² | <input type="checkbox"/> | <input checked="" type="checkbox"/> | | |
| Plains mallee box woodland of the Murray Darling Depression, Riverina and Naracoorte Coastal Plains bioregions ² | <input type="checkbox"/> | <input checked="" type="checkbox"/> | | |
| Seasonal Herbaceous Wetlands (Freshwater) of the Temperate Lowland Plains ² | <input type="checkbox"/> | <input checked="" type="checkbox"/> | | |

Once printed this document becomes uncontrolled. Refer to Secure Energy Intranet for controlled copy

| | | | | |
|---|--------------------------|-------------------------------------|--|--|
| Habitat for A spear-grass (<i>austrostipa metatoris</i>) ² | <input type="checkbox"/> | <input checked="" type="checkbox"/> | | |
| Habitat for A spear-grass (<i>austrostipa wakoolica</i>) ² | <input type="checkbox"/> | <input checked="" type="checkbox"/> | | |
| Habitat for Mossgiel Daisy ¹² | <input type="checkbox"/> | <input checked="" type="checkbox"/> | | |
| Habitat for Sand-hill Spider Orchid ² | <input type="checkbox"/> | <input checked="" type="checkbox"/> | | |
| Habitat for A burr-daisy ² | <input type="checkbox"/> | <input checked="" type="checkbox"/> | | |
| Habitat for Winged Peppercross ¹ | <input type="checkbox"/> | <input checked="" type="checkbox"/> | | |
| Habitat for Chariot Wheels ¹² | <input type="checkbox"/> | <input checked="" type="checkbox"/> | | |
| Habitat for Slender Darling Pea ¹² | <input type="checkbox"/> | <input checked="" type="checkbox"/> | | |
| Habitat for Yellow Swainson-pea ² | <input type="checkbox"/> | <input checked="" type="checkbox"/> | | |
| Habitat for Plains Wanderer ¹² | <input type="checkbox"/> | <input checked="" type="checkbox"/> | | |
| Habitat for Regent Parrot (eastern subspecies) ¹² | <input type="checkbox"/> | <input checked="" type="checkbox"/> | | |
| Habitat for Superb Parrot ¹² | <input type="checkbox"/> | <input checked="" type="checkbox"/> | | |

Notes:

- 1 Protected matter listed within the Notification of Approval EnergyConnect NSW – Eastern Section (EPBC 2020/8766)
- 2 Protected matter listed within the Revised Biodiversity Development Assessment Report (August 2022)

Management measures required to avoid or minimise impacts to Protected Matters:

- No additional mitigation measures required. Clearing works to be completed in accordance with the approved Biodiversity Management Plan.

Hollow Bearing / Habitat Trees

| | | | |
|--|---|--|---|
| Habitat trees and habitat features identified & marked? | Yes <input type="checkbox"/> | No <input checked="" type="checkbox"/> | Comments: |
| GPS coordinates and habitat trees recorded? | Yes <input type="checkbox"/> | No <input checked="" type="checkbox"/> | Comments: |
| Nest boxes required? | Yes <input type="checkbox"/> | No <input checked="" type="checkbox"/> | Comments: |
| Fauna spotter required to be present during clearing activities? | Yes <input checked="" type="checkbox"/> | No <input type="checkbox"/> | Comments: clearing of ground vegetation |

Weeds

| | | | |
|---|------------------------------|--|----------|
| Were any Weeds of National Significance or Priority Weeds identified? | Yes <input type="checkbox"/> | No <input checked="" type="checkbox"/> | Details: |
|---|------------------------------|--|----------|

Once printed this document becomes uncontrolled. Refer to Secure Energy Intranet for controlled copy

| Environmental Exclusion Zones | | | |
|--|------------------------------|--|----------|
| Threatened Species Identified within Disturbance Area B? | Yes <input type="checkbox"/> | No <input checked="" type="checkbox"/> | Details: |
| Environmental exclusion zones required? | Yes <input type="checkbox"/> | No <input checked="" type="checkbox"/> | Details: |
| Unexpected Finds | | | |
| Were any Unexpected Finds identified? | Yes <input type="checkbox"/> | No <input checked="" type="checkbox"/> | Details: |
| If yes, has the Environmental Manager been notified? | Yes <input type="checkbox"/> | No <input checked="" type="checkbox"/> | Details: |
| Additional Comments | | | |
| | | | |

Table 3 – Pre-Clearance Approval

| Ecologist | |
|--|---|
| Pre-clearance Assessment Timeframe for Nominated Works | 6 months |
| Name | Tom Ferries |
| Signature |  |
| Date | 19/2/24 |
| SecureEnergy | |
| Name | Sarah Klocke |
| Position | Deputy Environment Manager |
| Signature |  |
| Date | 18/03/02024 |

Table 1 - Information

| Item | Detail |
|--|---|
| Ecologist / Fauna Spotter(s) Completing Pre-Clearance Survey | Name: Shane Oates Qualification: Ecologist |
| Date of Pre-Clearance Survey | 5/01/2024 |
| Specific Pre-Clearance Survey Location (Line No./ Tower / Span No.) | L2 Towers 496-481 Access Track |
| Scope Methodology | Desktop review of vegetation mapping for nominated area In field visual inspection by ecologists of the proposed access track (8m width) |
| Work Package ID | Access Tracks |

Table 2 – Pre-Clearance Survey Details

| Infrastructure Surveyed | | | | |
|---|-------------------------------------|-------------------------------------|-------------------------------------|----------|
| Tower Footprint | <input type="checkbox"/> | Centreline | <input type="checkbox"/> | |
| Break and Winch Site | <input type="checkbox"/> | Parking Areas | <input type="checkbox"/> | |
| Access Track (existing) | <input checked="" type="checkbox"/> | Access Track (new) | <input checked="" type="checkbox"/> | |
| Disturbance Area B | <input type="checkbox"/> | Other | <input type="checkbox"/> | |
| Details of Other: | | | | |
| Protected Matters | | | | |
| Item | Presence Identified | | Quantum to Clear (Ha) | Comments |
| | Yes | No | | |
| White Box-Yellow Box-Blakely's Red Gum Grassy Woodland and Derived Native Grassland ¹² | <input type="checkbox"/> | <input checked="" type="checkbox"/> | | |
| Grey Box (<i>Eucalyptus microcarpa</i>) Grassy Woodlands and Derived Native Grasslands of South-eastern Australia ¹² | <input type="checkbox"/> | <input checked="" type="checkbox"/> | | |
| Weeping Myall Woodlands ¹² | <input type="checkbox"/> | <input checked="" type="checkbox"/> | | |
| Natural Grasslands of the Murray Valley Plains ¹² | <input type="checkbox"/> | <input checked="" type="checkbox"/> | | |
| Buloke Woodlands of the Riverina and Murray-Darling Depression Bioregions ² | <input type="checkbox"/> | <input checked="" type="checkbox"/> | | |
| Mallee Bird Community of the Murray Darling Depression Bioregion ² | <input type="checkbox"/> | <input checked="" type="checkbox"/> | | |
| Plains mallee box woodland of the Murray Darling Depression, Riverina and Naracoorte Coastal Plains bioregions ² | <input type="checkbox"/> | <input checked="" type="checkbox"/> | | |
| Seasonal Herbaceous Wetlands (Freshwater) of the Temperate Lowland Plains ² | <input type="checkbox"/> | <input checked="" type="checkbox"/> | | |

Once printed this document becomes uncontrolled. Refer to Secure Energy Intranet for controlled copy

| | | | | |
|---|--------------------------|-------------------------------------|--|--|
| Habitat for A spear-grass (<i>austrostipa metatoris</i>) ² | <input type="checkbox"/> | <input checked="" type="checkbox"/> | | |
| Habitat for A spear-grass (<i>austrostipa wakoolica</i>) ² | <input type="checkbox"/> | <input checked="" type="checkbox"/> | | |
| Habitat for Mossgiel Daisy ¹² | <input type="checkbox"/> | <input checked="" type="checkbox"/> | | |
| Habitat for Sand-hill Spider Orchid ² | <input type="checkbox"/> | <input checked="" type="checkbox"/> | | |
| Habitat for A burr-daisy ² | <input type="checkbox"/> | <input checked="" type="checkbox"/> | | |
| Habitat for Winged Peppercross ¹ | <input type="checkbox"/> | <input checked="" type="checkbox"/> | | |
| Habitat for Chariot Wheels ¹² | <input type="checkbox"/> | <input checked="" type="checkbox"/> | | |
| Habitat for Slender Darling Pea ¹² | <input type="checkbox"/> | <input checked="" type="checkbox"/> | | |
| Habitat for Yellow Swainson-pea ² | <input type="checkbox"/> | <input checked="" type="checkbox"/> | | |
| Habitat for Plains Wanderer ¹² | <input type="checkbox"/> | <input checked="" type="checkbox"/> | | |
| Habitat for Regent Parrot (eastern subspecies) ¹² | <input type="checkbox"/> | <input checked="" type="checkbox"/> | | |
| Habitat for Superb Parrot ¹² | <input type="checkbox"/> | <input checked="" type="checkbox"/> | | |

Notes:

- 1 Protected matter listed within the Notification of Approval EnergyConnect NSW – Eastern Section (EPBC 2020/8766)
- 2 Protected matter listed within the Revised Biodiversity Development Assessment Report (August 2022)

Management measures required to avoid or minimise impacts to Protected Matters:

- No additional mitigation measures required. Clearing works to be completed in accordance with the approved Biodiversity Management Plan.

Hollow Bearing / Habitat Trees

| | | | |
|--|------------------------------|--|-----------|
| Habitat trees and habitat features identified & marked? | Yes <input type="checkbox"/> | No <input checked="" type="checkbox"/> | Comments: |
| GPS coordinates and habitat trees recorded? | Yes <input type="checkbox"/> | No <input checked="" type="checkbox"/> | Comments: |
| Nest boxes required? | Yes <input type="checkbox"/> | No <input checked="" type="checkbox"/> | Comments: |
| Fauna spotter required to be present during clearing activities? | Yes <input type="checkbox"/> | No <input checked="" type="checkbox"/> | Comments: |


Weeds

| | | | |
|---|------------------------------|--|----------|
| Were any Weeds of National Significance or Priority Weeds identified? | Yes <input type="checkbox"/> | No <input checked="" type="checkbox"/> | Details: |
|---|------------------------------|--|----------|

Once printed this document becomes uncontrolled. Refer to Secure Energy Intranet for controlled copy

| Environmental Exclusion Zones | | | |
|--|------------------------------|--|----------|
| Threatened Species Identified within Disturbance Area B? | Yes <input type="checkbox"/> | No <input checked="" type="checkbox"/> | Details: |
| Environmental exclusion zones demarcated? | Yes <input type="checkbox"/> | No <input checked="" type="checkbox"/> | Details: |
| Unexpected Finds | | | |
| Were any Unexpected Finds identified? | Yes <input type="checkbox"/> | No <input checked="" type="checkbox"/> | Details: |
| If yes, has the Environmental Manager been notified? | Yes <input type="checkbox"/> | No <input checked="" type="checkbox"/> | Details: |
| Additional Comments | | | |
| | | | |

Table 3 – Pre-Clearance Approval

| Ecologist | |
|--|---|
| Pre-clearance Assessment Timeframe for Nominated Works | 6 Months |
| Name | Shane Oates |
| Signature |  |
| Date | 19/02/2024 |
| SecureEnergy JV | |
| Name | Sarah Klocke |
| Position | Deputy Environment Manager |
| Signature |  |
| Date | 18/03/02024 |

Once printed this document becomes uncontrolled. Refer to Secure Energy Intranet for controlled copy

Table 1 - Information

| Item | Detail |
|---|---|
| Ecologist / Fauna Spotter(s) Completing Pre-Clearance Survey | Name: Shane Oates Qualification: Ecologist |
| Date of Pre-Clearance Survey | 5/01/2024 |
| Specific Pre-Clearance Survey Location (Line No./ Tower / Span No.) | L2 Towers 510-496 Access Track |
| Scope Methodology | Desktop review of vegetation mapping for nominated area In field visual inspection by ecologists of the proposed access track (8m width) |
| Work Package ID | Access Tracks |

Table 2 – Pre-Clearance Survey Details

| Infrastructure Surveyed | | | | |
|---|-------------------------------------|-------------------------------------|-------------------------------------|----------|
| Tower Footprint | <input type="checkbox"/> | Centreline | <input type="checkbox"/> | |
| Break and Winch Site | <input type="checkbox"/> | Parking Areas | <input type="checkbox"/> | |
| Access Track (existing) | <input checked="" type="checkbox"/> | Access Track (new) | <input checked="" type="checkbox"/> | |
| Disturbance Area B | <input type="checkbox"/> | Other | <input type="checkbox"/> | |
| Details of Other: | | | | |
| Protected Matters | | | | |
| Item | Presence Identified | | Quantum to Clear (Ha) | Comments |
| | Yes | No | | |
| White Box-Yellow Box-Blakely's Red Gum Grassy Woodland and Derived Native Grassland ¹² | <input type="checkbox"/> | <input checked="" type="checkbox"/> | | |
| Grey Box (<i>Eucalyptus microcarpa</i>) Grassy Woodlands and Derived Native Grasslands of South-eastern Australia ¹² | <input type="checkbox"/> | <input checked="" type="checkbox"/> | | |
| Weeping Myall Woodlands ¹² | <input type="checkbox"/> | <input checked="" type="checkbox"/> | | |
| Natural Grasslands of the Murray Valley Plains ¹² | <input type="checkbox"/> | <input checked="" type="checkbox"/> | | |
| Buloke Woodlands of the Riverina and Murray-Darling Depression Bioregions ² | <input type="checkbox"/> | <input checked="" type="checkbox"/> | | |
| Mallee Bird Community of the Murray Darling Depression Bioregion ² | <input type="checkbox"/> | <input checked="" type="checkbox"/> | | |
| Plains mallee box woodland of the Murray Darling Depression, Riverina and Naracoorte Coastal Plains bioregions ² | <input type="checkbox"/> | <input checked="" type="checkbox"/> | | |

Once printed this document becomes uncontrolled. Refer to Secure Energy Intranet for controlled copy

| | | | | |
|--|-------------------------------------|-------------------------------------|---------|--|
| Seasonal Herbaceous Wetlands (Freshwater) of the Temperate Lowland Plains ² | <input type="checkbox"/> | <input checked="" type="checkbox"/> | | |
| Habitat for A spear-grass (<i>austrostipa metatoris</i>) ² | <input type="checkbox"/> | <input checked="" type="checkbox"/> | | |
| Habitat for A spear-grass (<i>austrostipa wakoolica</i>) ² | <input type="checkbox"/> | <input checked="" type="checkbox"/> | | |
| Habitat for Mossgiel Daisy ¹² | <input type="checkbox"/> | <input checked="" type="checkbox"/> | | |
| Habitat for Sand-hill Spider Orchid ² | <input type="checkbox"/> | <input checked="" type="checkbox"/> | | |
| Habitat for A burr-daisy ² | <input type="checkbox"/> | <input checked="" type="checkbox"/> | | |
| Habitat for Winged Peppercross ¹ | <input type="checkbox"/> | <input checked="" type="checkbox"/> | | |
| Habitat for Chariot Wheels ¹² | <input type="checkbox"/> | <input checked="" type="checkbox"/> | | |
| Habitat for Slender Darling Pea ¹² | <input type="checkbox"/> | <input checked="" type="checkbox"/> | | |
| Habitat for Yellow Swainson-pea ² | <input type="checkbox"/> | <input checked="" type="checkbox"/> | | |
| Habitat for Plains Wanderer ¹² | <input type="checkbox"/> | <input checked="" type="checkbox"/> | | |
| Habitat for Regent Parrot (eastern subspecies) ¹² | <input checked="" type="checkbox"/> | <input type="checkbox"/> | 0.058Ha | |
| Habitat for Superb Parrot ¹² | <input type="checkbox"/> | <input checked="" type="checkbox"/> | | |

Notes:

1 Protected matter listed within the Notification of Approval EnergyConnect NSW – Eastern Section (EPBC 2020/8766)

2 Protected matter listed within the Revised Biodiversity Development Assessment Report (August 2022)

Management measures required to avoid or minimise impacts to Protected Matters:

- Exclusion fencing recommended to protect EPBC Act listed TEC.
- Works to be completed in accordance with approved Biodiversity Management Plan (as required).

Hollow Bearing / Habitat Trees

| | | | |
|--|---|--|--|
| Habitat trees and habitat features identified & marked? | Yes <input type="checkbox"/> | No <input checked="" type="checkbox"/> | Comments: |
| GPS coordinates and habitat trees recorded? | Yes <input type="checkbox"/> | No <input checked="" type="checkbox"/> | Comments: |
| Nest boxes required? | Yes <input type="checkbox"/> | No <input checked="" type="checkbox"/> | Comments: |
| Fauna spotter required to be present during clearing activities? | Yes <input checked="" type="checkbox"/> | No <input type="checkbox"/> | Comments: Fauna Spotter required due to the presence of Regent Parrot habitat. |

Weeds

| | | | |
|---|------------------------------|--|----------|
| Were any Weeds of National Significance or Priority Weeds identified? | Yes <input type="checkbox"/> | No <input checked="" type="checkbox"/> | Details: |
|---|------------------------------|--|----------|

Once printed this document becomes uncontrolled. Refer to Secure Energy Intranet for controlled copy

| Environmental Exclusion Zones | | | |
|--|------------------------------|--|----------|
| Threatened Species Identified within Disturbance Area B? | Yes <input type="checkbox"/> | No <input checked="" type="checkbox"/> | Details: |
| Environmental exclusion zones demarcated? | Yes <input type="checkbox"/> | No <input checked="" type="checkbox"/> | Details: |
| Unexpected Finds | | | |
| Were any Unexpected Finds identified? | Yes <input type="checkbox"/> | No <input checked="" type="checkbox"/> | Details: |
| If yes, has the Environmental Manager been notified? | Yes <input type="checkbox"/> | No <input checked="" type="checkbox"/> | Details: |
| Additional Comments | | | |
| | | | |

Table 3 – Pre-Clearance Approval

| Ecologist | |
|--|---|
| Pre-clearance Assessment Timeframe for Nominated Works | 6 months |
| Name | Shane Oates |
| Signature |  |
| Date | 19/02/2024 |
| SecureEnergy JV | |
| Name | Sarah Klocke |
| Position | Deputy Environment Manager |
| Signature |  |
| Date | 18/03/02024 |

Once printed this document becomes uncontrolled. Refer to Secure Energy Intranet for controlled copy