

HumeLink East  
Final Layout Plans  
Work Pack 4 , Stage A  
Total Clearing Zone

### Legend

- Sensitive Receivers
- Final Transmission Tower Locations
- Assessed Transmission Towers
- Final Transmission Line
- Assessed Transmission Line
- Work Pack 3 and 5
- Assessed Vegetation Impact Area
- Project Construction Boundary
- Assessed Single-Use Access Tracks
- Subject to consistency assessment and further update
- Assessed Ancillary Facility
- Final Vegetation Impact Area\*

Document #:  
HLE-AGJ-ENV-ALE-LAY-0000-00104  
Revision: 00

\* Includes Total Clearing Zone (TCZ),  
excludes Easement Clearing Zone (ECZ) and Hazard Tree Zone (HTZ).

Design Model Date: 19/9/2025

gga  
Canberra

HumeLink East

|

0150300600

m

GDA2020 MGA Zone 55

Scale: 1:15,000

Page 8 of 66

Date Exported: 23/09/2025





### HumeLink East Final Layout Plans Work Pack 4 , Stage A Total Clearing Zone

#### Legend

- Sensitive Receivers
- Final Transmission Tower Locations
- Assessed Transmission Towers
- Final Transmission Line
- Assessed Transmission Line
- Assessed Vegetation Impact Area
- Project Construction Boundary
- Assessed Single-Use Access Tracks
- Subject to consistency assessment and further update
- Assessed Ancillary Facility
- Final Vegetation Impact Area\*

Document #:  
HLE-AGJ-ENV-ALE-LAY-0000-00104  
Revision: 00

\* Includes Total Clearing Zone (TCZ),  
excludes Easement Clearing Zone (ECZ) and Hazard Tree Zone (HTZ).

Design Model Date: 19/9/2025

gga  
Canberra

### HumeLink East

|

0 150 300 600  
m

GDA2020 MGA Zone 55

Scale: 1:15,000

Page 9 of 66

Date Exported: 23/09/2025





# HumeLink East Final Layout Plans Work Pack 4 , Stage A Total Clearing Zone

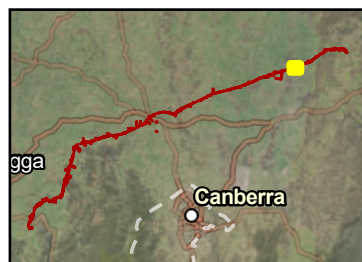
## Legend

- Sensitive Receivers
- Final Transmission Tower Locations
- Assessed Transmission Towers
- Final Transmission Line
- Assessed Transmission Line
- Work Pack 3 and 5
- Assessed Vegetation Impact Area
- Project Construction Boundary
- Assessed Single-Use Access Tracks
- Subject to consistency assessment and further update
- Assessed Ancillary Facility
- Final Vegetation Impact Area\*

Document #:  
HLE-AGJ-ENV-ALE-LAY-0000-00104  
Revision: 00

\* Includes Total Clearing Zone (TCZ),  
excludes Easement Clearing Zone (ECZ) and Hazard Tree Zone (HTZ).

Design Model Date: 19/9/2025



## HumeLink East



0 150 300 600  
m

GDA2020 MGA Zone 55

Scale: 1:15,000

Page 10 of 66  
Date Exported: 23/09/2025





# HumeLink East Final Layout Plans Work Pack 5 , Stage A Total Clearing Zone

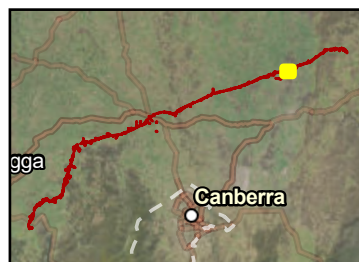
## Legend

- Sensitive Receivers
- Final Transmission Tower Locations
- Assessed Transmission Towers
- Final Transmission Line
- Assessed Transmission Line
- Work Pack 4 and 6
- Assessed Vegetation Impact Area
- Project Construction Boundary
- Assessed Single-Use Access Tracks
- Subject to consistency assessment and further update
- Assessed Ancillary Facility
- Final Vegetation Impact Area\*

Document #:  
HLE-AGJ-ENV-ALE-LAY-0000-00105  
Revision: 00

\* Includes Total Clearing Zone (TCZ),  
excludes Easement Clearing Zone  
(ECZ) and Hazard Tree Zone (HTZ).

Design Model Date: 19/9/2025



## HumeLink East



0 150 300 600  
m

GDA2020 MGA Zone 55

Scale: 1:15,000

Page 11 of 66  
Date Exported: 23/09/2025





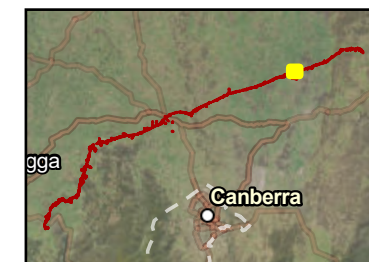
## Legend

- Sensitive Receivers
- Final Transmission Tower Locations
- Assessed Transmission Towers
- Final Transmission Line
- Assessed Transmission Line
- Assessed Ancillary Facility
- Assessed Vegetation Impact Area
- Project Construction Boundary
- Assessed Single-Use Access Tracks
- Underground Fibre Optic Cable
- Subject to consistency assessment and further update
- Assessed Ancillary Facility
- Final Vegetation Impact Area\*

Document #:  
HLE-AGJ-ENV-ALE-LAY-0000-00105  
Revision: 00

\* Includes Total Clearing Zone (TCZ),  
excludes Easement Clearing Zone  
(ECZ) and Hazard Tree Zone (HTZ).

Design Model Date: 19/9/2025



## HumeLink East



0 150 300 600  
m

GDA2020 MGA Zone 55

Scale: 1:15,000

Page 12 of 66  
Date Exported: 23/09/2025





HumeLink East  
Final Layout Plans  
Work Pack 5 , Stage A  
Total Clearing Zone

### Legend

- Sensitive Receivers
- Assessed Transmission Towers
- Assessed Ancillary Facility
- Assessed Vegetation Impact Area
- Project Construction Boundary
- Subject to consistency assessment and further update
- Assessed Ancillary Facility
- Final Vegetation Impact Area\*

Document #:  
HLE-AGJ-ENV-ALE-LAY-0000-00105  
Revision: 00

\* Includes Total Clearing Zone (TCZ), excludes Easement Clearing Zone (ECZ) and Hazard Tree Zone (HTZ).

Design Model Date: 19/9/2025

gga  
Canberra

HumeLink East

|

0150300600

m

GDA2020 MGA Zone 55

Scale: 1:15,000

Page 13 of 66

Date Exported: 23/09/2025





# HumeLink East Final Layout Plans Work Pack 5 , Stage A Total Clearing Zone

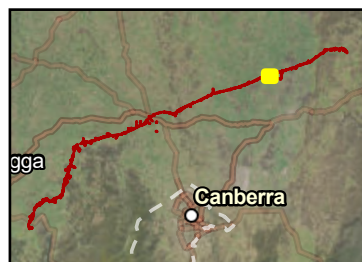
## Legend

- Sensitive Receivers
- Final Transmission Tower Locations
- Assessed Transmission Towers
- Final Transmission Line
- Assessed Transmission Line
- Work Pack 4 and 6
- Assessed Vegetation Impact Area
- Project Construction Boundary
- Assessed Single-Use Access Tracks
- Underground Fibre Optic Cable
- Subject to consistency assessment and further update
- Assessed Ancillary Facility
- Final Vegetation Impact Area\*

Document #:  
HLE-AGJ-ENV-ALE-LAY-0000-00105  
Revision: 00

\* Includes Total Clearing Zone (TCZ),  
excludes Easement Clearing Zone  
(ECZ) and Hazard Tree Zone (HTZ).

Design Model Date: 19/9/2025



## HumeLink East



0 150 300 600  
m

GDA2020 MGA Zone 55

Scale: 1:15,000

Page 14 of 66  
Date Exported: 23/09/2025





# HumeLink East Final Layout Plans Work Pack 6 , Stage A Total Clearing Zone

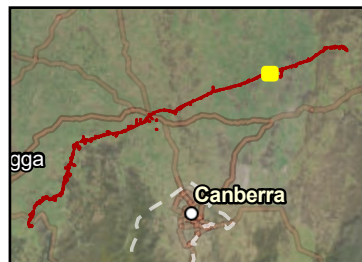
## Legend

- Sensitive Receivers
- Final Transmission Tower Locations
- Assessed Transmission Towers
- Final Transmission Line
- Assessed Transmission Line
- Work Pack 5 and 7
- Assessed Vegetation Impact Area
- Project Construction Boundary
- Assessed Single-Use Access Tracks
- Underground Fibre Optic Cable
- Subject to consistency assessment and further update
- Assessed Ancillary Facility
- Final Vegetation Impact Area\*

Document #:  
HLE-AGJ-ENV-ALE-LAY-0000-00106  
Revision: 00

\* Includes Total Clearing Zone (TCZ),  
excludes Easement Clearing Zone (ECZ) and Hazard Tree Zone (HTZ).

Design Model Date: 19/9/2025



## HumeLink East



0 150 300 600  
m

GDA2020 MGA Zone 55

Scale: 1:15,000

Page 15 of 66  
Date Exported: 23/09/2025







# HumeLink East Final Layout Plans Work Pack 6 , Stage A Total Clearing Zone

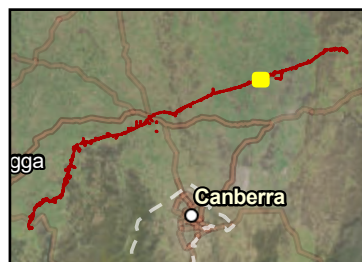
## Legend

- Sensitive Receivers
- Final Transmission Tower Locations
- Assessed Transmission Towers
- Final Transmission Line
- Assessed Transmission Line
- Assessed Vegetation Impact Area
- Project Construction Boundary
- Assessed Single-Use Access Tracks
- Subject to consistency assessment and further update
- Assessed Ancillary Facility
- Final Vegetation Impact Area\*

Document #:  
HLE-AGJ-ENV-ALE-LAY-0000-00106  
Revision: 00

\* Includes Total Clearing Zone (TCZ),  
excludes Easement Clearing Zone  
(ECZ) and Hazard Tree Zone (HTZ).

Design Model Date: 19/9/2025



## HumeLink East



0 150 300 600  
m

GDA2020 MGA Zone 55

Scale: 1:15,000

Page 16 of 66  
Date Exported: 23/09/2025





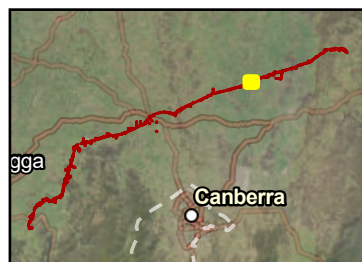
## Legend

- Sensitive Receivers
- Final Transmission Tower Locations
- Assessed Transmission Towers
- Final Transmission Line
- Assessed Transmission Line
- Work Pack 5 and 7
- Assessed Vegetation Impact Area
- Project Construction Boundary
- Assessed Single-Use Access Tracks
- Underground Fibre Optic Cable
- Subject to consistency assessment and further update
- Assessed Ancillary Facility
- Final Vegetation Impact Area\*

Document #:  
HLE-AGJ-ENV-ALE-LAY-0000-00106  
Revision: 00

\* Includes Total Clearing Zone (TCZ),  
excludes Easement Clearing Zone  
(ECZ) and Hazard Tree Zone (HTZ).

Design Model Date: 19/9/2025



## HumeLink East



0 150 300 600  
m

GDA2020 MGA Zone 55

Scale: 1:15,000

Page 17 of 66  
Date Exported: 23/09/2025