HumeLink East
Final Layout Plans
Work Pack 4 , Stage B
Total, Easement and Hazard Tree Clearing Zones

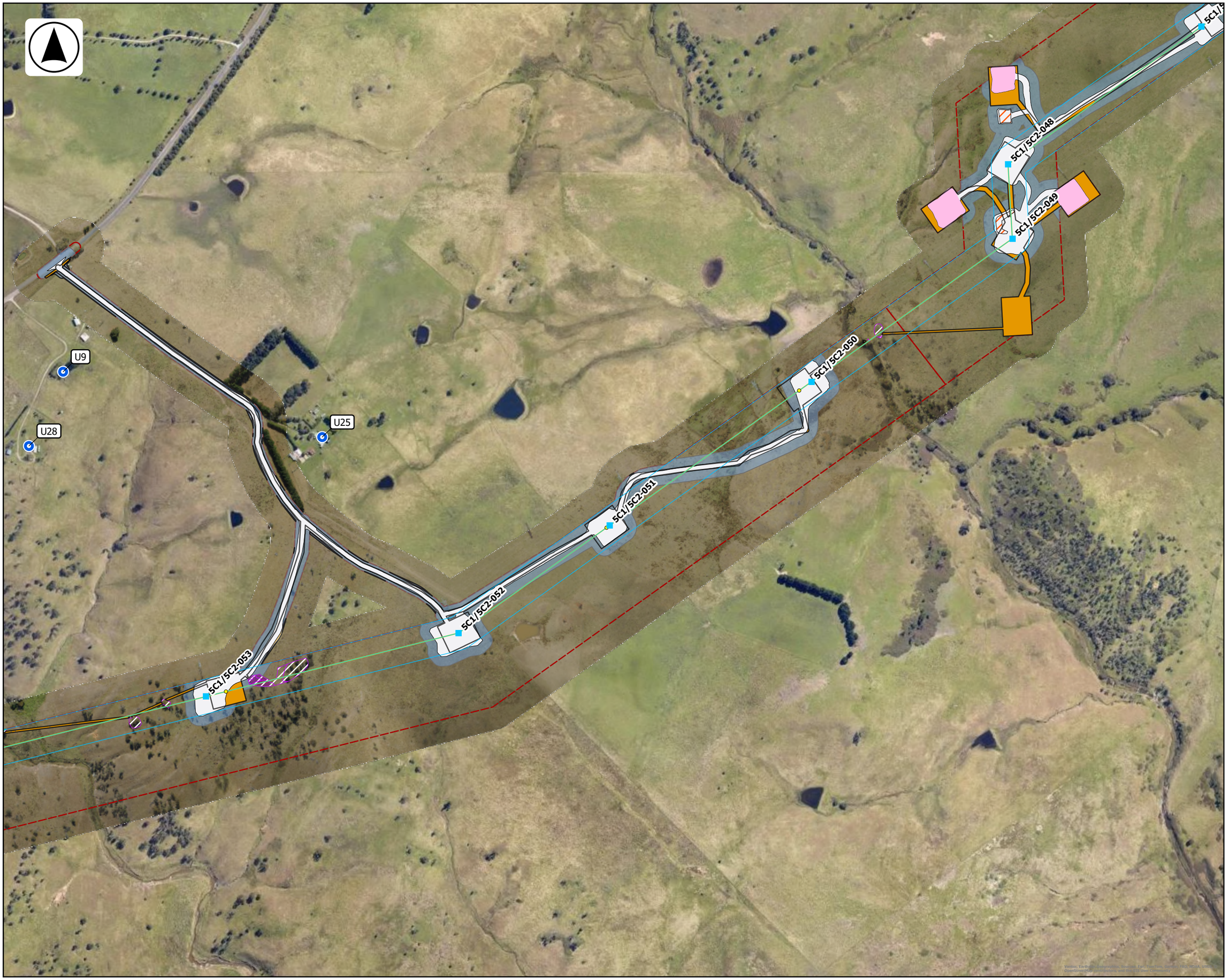

Legend

- Sensitive Receivers
- Assessed Transmission Tower Locations
- Final Transmission Tower Locations
- Assessed Transmission Line
- Final Transmission Line
- Project Construction Boundary
- Assessed Vegetation Impact Area
- Final Vegetation Impact Area/ Construction Area
- Subject to Consistency Assessment
- Buffer for Micrositing
- Brake and Winch
- Assessed Single-Use Access Tracks
- Hazard Tree Zone
- Easement Clearing Zone
- Hurdles

EIS Approved Clearing

- ECZ
- HTZ
- TCZ

Document #:
HLE-AGJ-ENV-ALE-LAY-0000
-00201 Revision: 06

Design Model Date: 30/10/2026

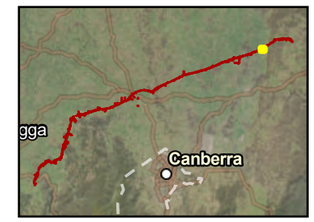

HumeLink East

acciona | GENUS

0 70 140 280 m

GDA2020 MGA Zone 55

Scale: 1:7,000

Date Exported:
30/10/2026



HumeLink East Final Layout Plans Work Pack 4 , Stage B Total, Easement and Hazard Tree Clearing Zones

Legend

- Sensitive Receivers
- Assessed Transmission Tower Locations
- Final Transmission Tower Locations
- Assessed Transmission Line
- Final Transmission Line
- Project Construction Boundary
- Assessed Vegetation Impact Area
- Final Vegetation Impact Area/ Construction Area
- Subject to Consistency Assessment
- Buffer for Micrositing
- Brake and Winch
- Assessed Single-Use Access Tracks
- Hazard Tree Zone
- Easement Clearing Zone
- Hurdles

EIS Approved Clearing

- ECZ
- HTZ
- TCZ

Document #:
HLE-AGJ-ENV-ALE-LAY-0000
-00201 Revision: 06

Design Model Date: 30/10/2026

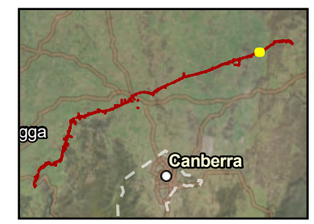

HumeLink East

acciona | GENUS

0 70 140 280 m

GDA2020 MGA Zone 55

Scale: 1:7,000

Date Exported:
30/10/2026

HumeLink East
Final Layout Plans
Work Pack 4 , Stage B
Total, Easement and Hazard Tree Clearing Zones

Legend

- Sensitive Receivers
- Assessed Transmission Tower Locations
- Final Transmission Tower Locations
- Assessed Transmission Line
- Final Transmission Line
- Project Construction Boundary
- Assessed Vegetation Impact Area
- Final Vegetation Impact Area/ Construction Area
- Subject to Consistency Assessment
- Buffer for Micrositing
- Brake and Winch
- Assessed Single-Use Access Tracks
- Hazard Tree Zone
- Easement Clearing Zone

EIS Approved Clearing

- ECZ
- HTZ
- TCZ

5C1/5C2-057
5C1/5C2-058
5C1/5C2-059
5C1/5C2-060
5C1/5C2-061
T50
T54

Document #:
HLE-AGJ-ENV-ALE-LAY-0000
-00201 Revision: 06

Design Model Date: 30/10/2026

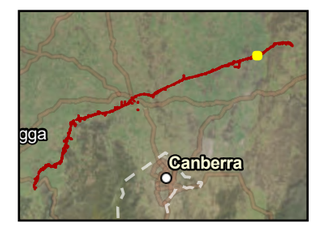

HumeLink East

acciona | GENUS

0 70 140 280 m

GDA2020 MGA Zone 55

Scale: 1:7,000

Date Exported:
30/10/2026

HumeLink East
Final Layout Plans
Work Pack 4 , Stage B
Total, Easement and Hazard Tree Clearing Zones

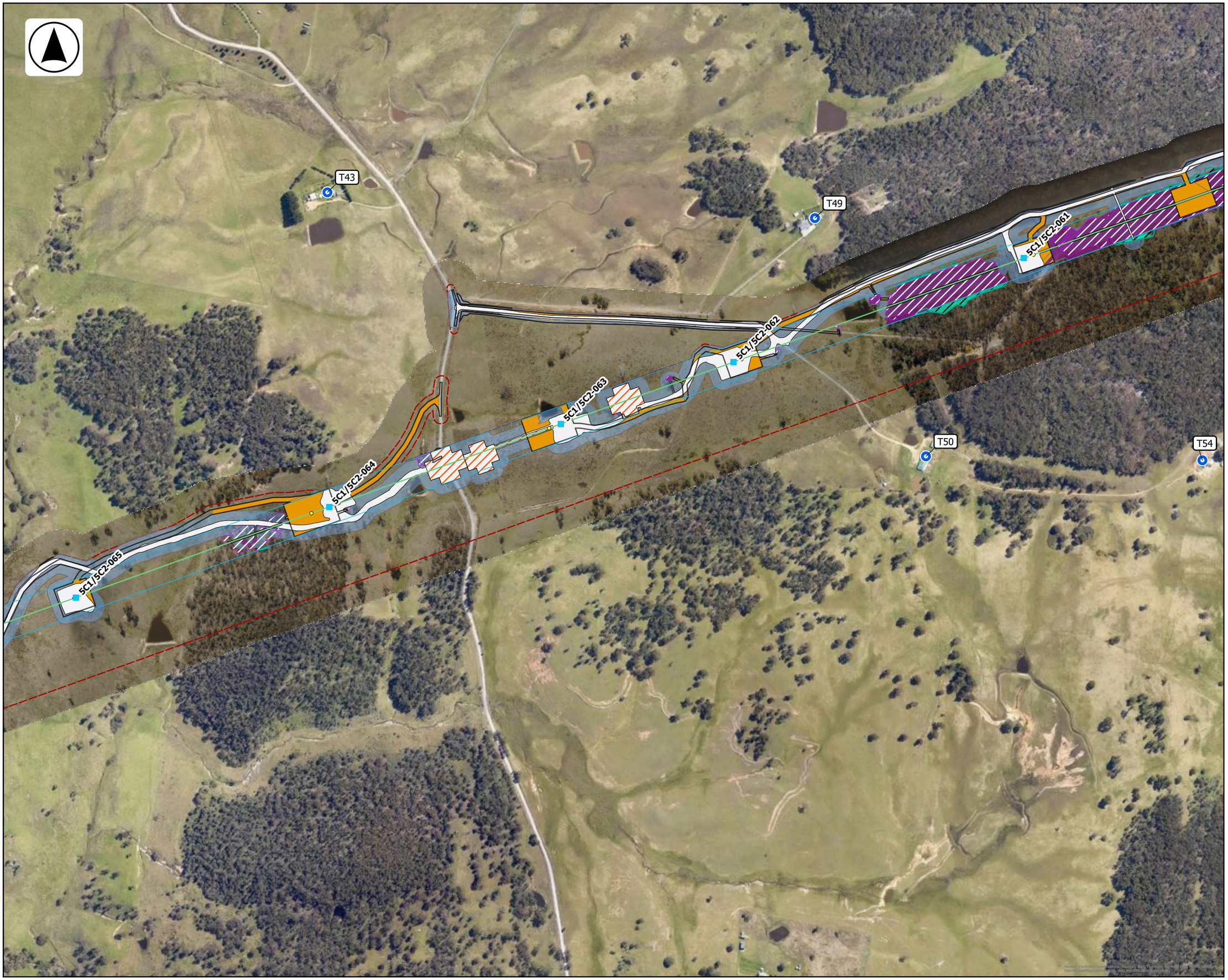

Legend

- Sensitive Receivers
- Assessed Transmission Tower Locations
- Final Transmission Tower Locations
- Assessed Transmission Line
- Final Transmission Line
- Project Construction Boundary
- Assessed Vegetation Impact Area
- Final Vegetation Impact Area/ Construction Area
- Subject to Consistency Assessment
- Buffer for Micrositing
- Brake and Winch
- Assessed Single-Use Access Tracks
- Hazard Tree Zone
- Easement Clearing Zone
- Hurdles

EIS Approved Clearing

- ECZ
- HTZ
- TCZ

Document #:
HLE-AGJ-ENV-ALE-LAY-0000
-00201 Revision: 06

Design Model Date: 30/10/2026

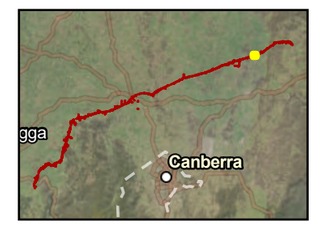

HumeLink East

acciona | GENUS

0 70 140 280 m

GDA2020 MGA Zone 55

Scale: 1:7,000

Date Exported:
30/10/2026

HumeLink East
Final Layout Plans
Work Pack 4 , Stage B
Total, Easement and Hazard Tree Clearing Zones



Legend

- Sensitive Receivers
- Assessed Transmission Tower Locations
- Final Transmission Tower Locations
- Assessed Transmission Line
- Final Transmission Line
- Project Construction Boundary
- Assessed Vegetation Impact Area
- Final Vegetation Impact Area/ Construction Area
- Subject to Consistency Assessment
- Buffer for Micrositing
- Brake and Winch
- Assessed Single-Use Access Tracks
- Hazard Tree Zone
- Easement Clearing Zone
- Hurdles

EIS Approved Clearing

- ECZ
- HTZ
- TCZ

Document #:
HLE-AGJ-ENV-ALE-LAY-0000
-00201 Revision: 06

Design Model Date: 30/10/2026

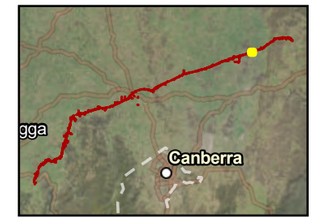

HumeLink East

acciona | GENUS

0 70 140 280 m

GDA2020 MGA Zone 55

Scale: 1:7,000

Date Exported:
30/10/2026

HumeLink East
Final Layout Plans
Work Pack 4 , Stage B
Total, Easement and Hazard Tree Clearing Zones

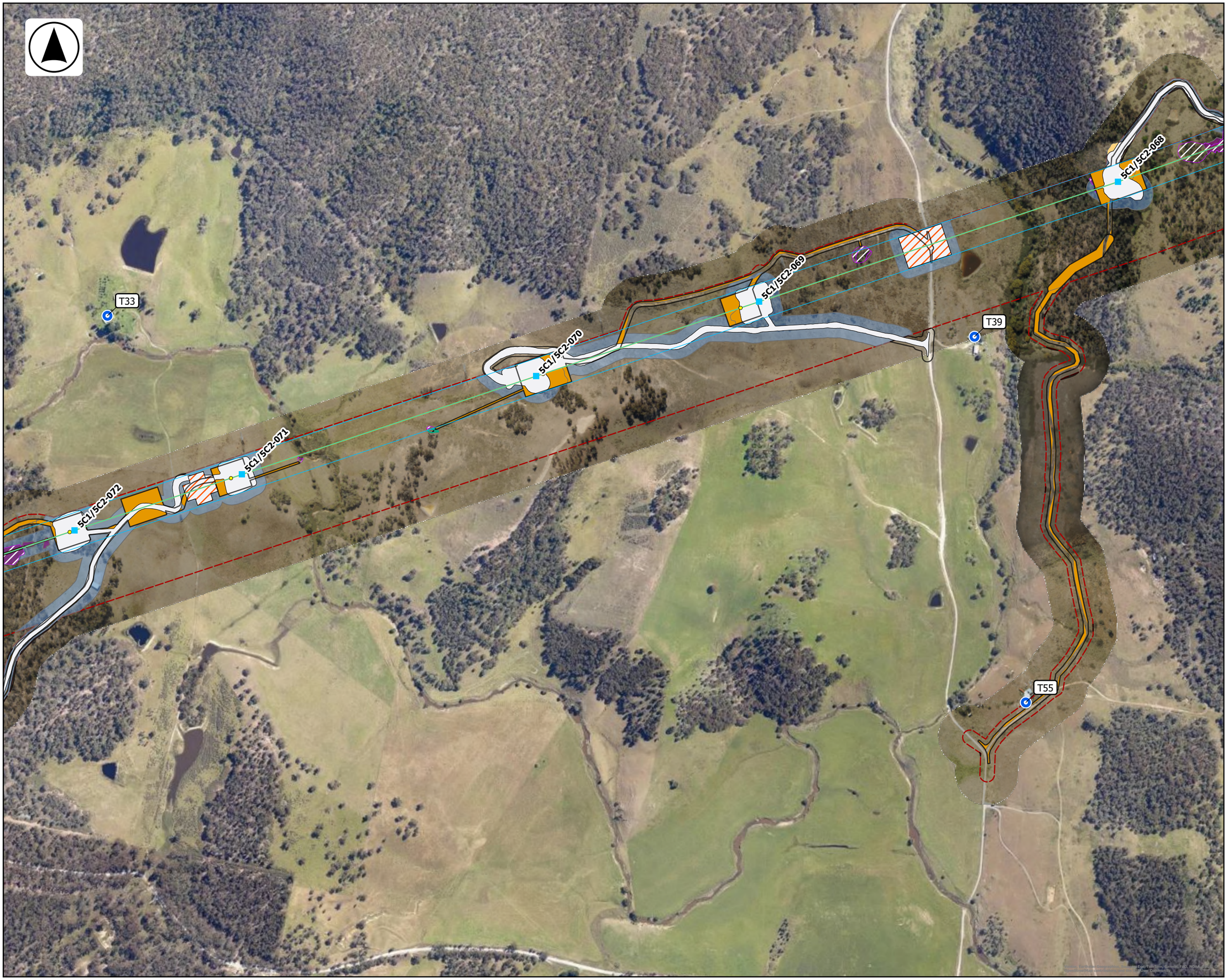

Legend

- Sensitive Receivers
- Assessed Transmission Tower Locations
- Final Transmission Tower Locations
- Assessed Transmission Line
- Final Transmission Line
- Project Construction Boundary
- Assessed Vegetation Impact Area
- Final Vegetation Impact Area/ Construction Area
- Subject to Consistency Assessment
- Buffer for Micrositing
- Assessed Single-Use Access Tracks
- Easement Clearing Zone
- Hurdles

EIS Approved Clearing

- ECZ
- HTZ
- TCZ

Document #:
HLE-AGJ-ENV-ALE-LAY-0000
-00201 Revision: 06

Design Model Date: 30/10/2026

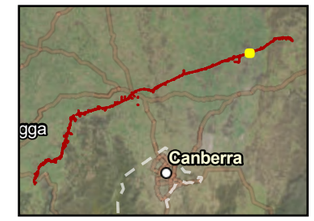

HumeLink East

acciona | GENUS

0 70 140 280 m

GDA2020 MGA Zone 55

Scale: 1:7,000

Date Exported: 30/10/2026

HumeLink East
Final Layout Plans
Work Pack 5 , Stage B
Total, Easement and Hazard Tree Clearing Zones



Legend

- Sensitive Receivers
- Assessed Transmission Tower Locations
- Final Transmission Tower Locations
- Assessed Transmission Line
- Final Transmission Line
- Project Construction Boundary
- Assessed Vegetation Impact Area
- Final Vegetation Impact Area/ Construction Area
- Subject to Consistency Assessment
- Buffer for Micrositing
- Brake and Winch
- Assessed Single-Use Access Tracks
- Hazard Tree Zone
- Easement Clearing Zone
- Hurdles

EIS Approved Clearing

- ECZ
- HTZ
- TCZ

Document #:
HLE-AGJ-ENV-ALE-LAY-0000
-00201 Revision: 06

Design Model Date: 30/10/2026

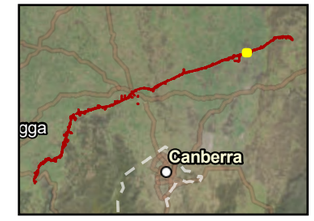

HumeLink East

acciona | GENUS

0 70 140 280 m

GDA2020 MGA Zone 55

Scale: 1:7,000

Date Exported:
30/10/2026



HumeLink East
Final Layout Plans
Work Pack 5 , Stage B
Total, Easement and Hazard Tree Clearing Zones

Legend

- Assessed Transmission Tower Locations
- Final Transmission Tower Locations
- Assessed Transmission Line
- Final Transmission Line
- Project Construction Boundary
- Assessed Vegetation Impact Area
- Buffer for Micrositing
- Final Vegetation Impact Area/ Construction Area
- Subject to Consistency Assessment
- Assessed Single-Use Access Tracks
- Hazard Tree Zone
- Easement Clearing Zone

EIS Approved Clearing

- ECZ
- HTZ
- TCZ

Document #:
HLE-AGJ-ENV-ALE-LAY-0000-00201
Revision: 06

Design Model Date: 30/10/2026

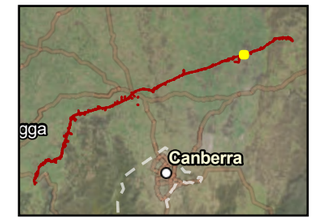

HumeLink East

acciona | GENUS

0 70 140 280 m

GDA2020 MGA Zone 55

Scale: 1:7,000

Date Exported: 30/10/2026

HumeLink East
Final Layout Plans
Work Pack 5 , Stage B
Total, Easement and Hazard Tree Clearing Zones

Legend

- Sensitive Receivers
- Assessed Transmission Tower Locations
- Final Transmission Tower Locations
- Assessed Transmission Line
- Final Transmission Line
- Project Construction Boundary
- Assessed Vegetation Impact Area
- Final Vegetation Impact Area/ Construction Area
- Subject to Consistency Assessment
- Buffer for Micrositing
- Brake and Winch
- Assessed Single-Use Access Tracks
- Hazard Tree Zone
- Easement Clearing Zone

EIS Approved Clearing

- ECZ
- HTZ
- TCZ

T24

5C1/5C2-083

5C1/5C2-084

5C1/5C2-082

5C1/5C2-081

5C1/5C2-080

Document #:
HLE-AGJ-ENV-ALE-LAY-0000
-00201 Revision: 06

Design Model Date: 30/10/2026

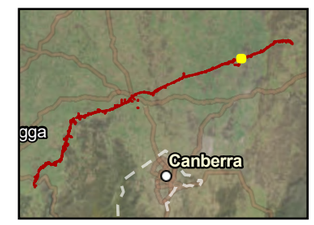

HumeLink East

acciona | GENUS

0 70 140 280 m

GDA2020 MGA Zone 55

Scale: 1:7,000

Date Exported:
30/10/2026

HumeLink East
Final Layout Plans
Work Pack 5 , Stage B
Total, Easement and Hazard Tree Clearing Zones



Legend

- Sensitive Receivers
- Assessed Transmission Tower Locations
- Final Transmission Tower Locations
- Assessed Transmission Line
- Final Transmission Line
- Project Construction Boundary
- Assessed Vegetation Impact Area
- Final Vegetation Impact Area/ Construction Area
- Subject to Consistency Assessment
- Buffer for Micrositing
- Assessed Ancillary Facility
- Final Ancillary Facility
- Brake and Winch
- Assessed Single-Use Access Tracks
- Hazard Tree Zone
- Easement Clearing Zone

EIS Approved Clearing

- ECZ
- TCZ

Document #:
HLE-AGJ-ENV-ALE-LAY-0000
-00201 Revision: 06

Design Model Date: 30/10/2026

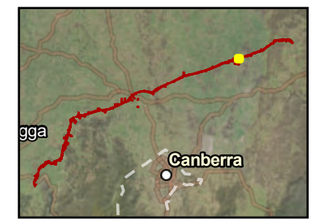

HumeLink East

acciona | GENUS

0 70 140 280 m

GDA2020 MGA Zone 55

Scale: 1:7,000

Date Exported:
30/10/2026

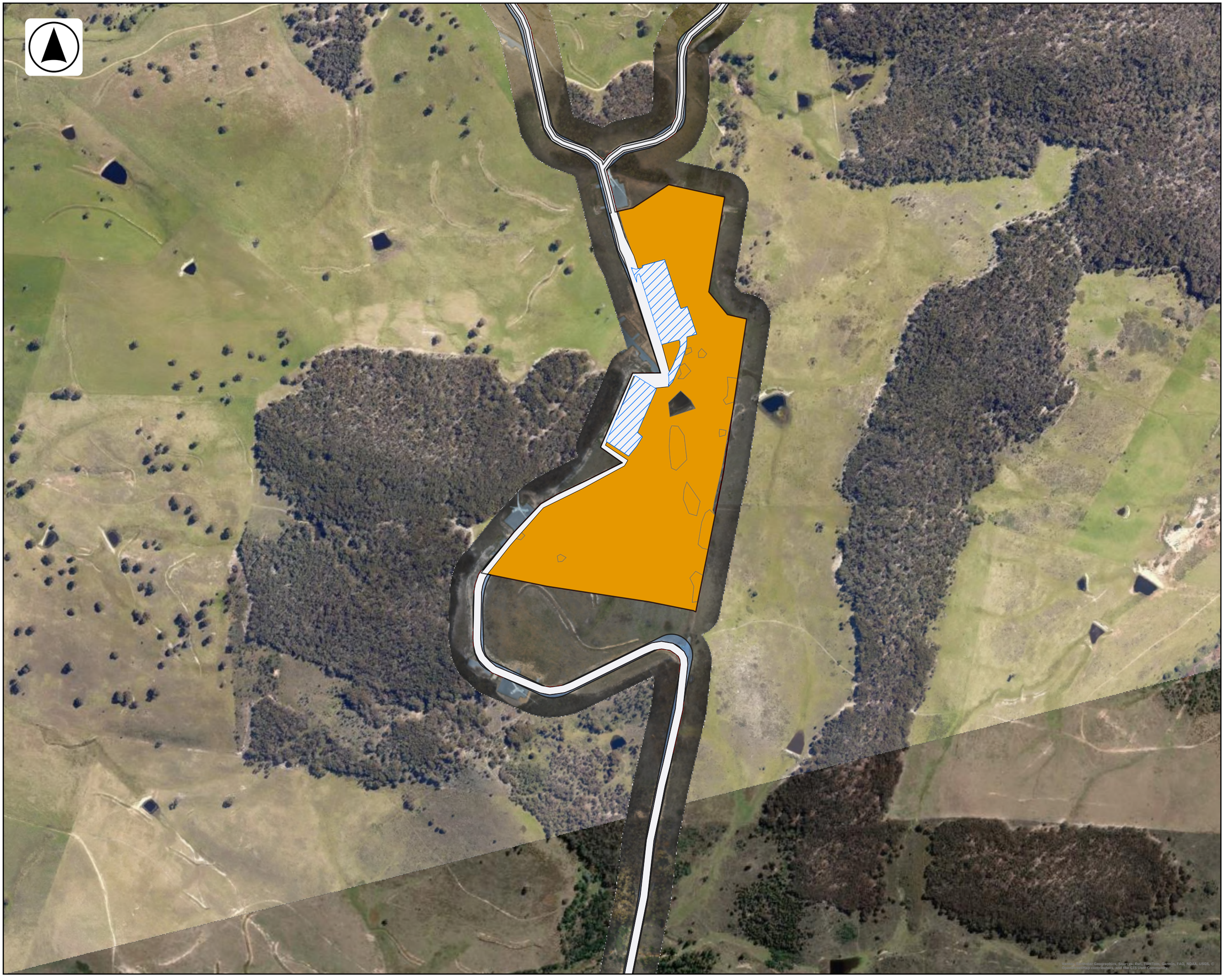

HumeLink East
Final Layout Plans
Work Pack 5 , Stage B
Total, Easement and Hazard Tree Clearing Zones

Legend

- Assessed Transmission Tower Locations
- Final Transmission Tower Locations
- Final Transmission Line
- Project Construction Boundary
- Assessed Vegetation Impact Area
- Final Vegetation Impact Area/ Construction Area
- Subject to Consistency Assessment
- Buffer for Micrositing
- Assessed Ancillary Facility
- Final Ancillary Facility
- Brake and Winch
- Assessed Single-Use Access Tracks
- Hazard Tree Zone
- Easement Clearing Zone

EIS Approved Clearing

- TCZ

Document #:
HLE-AGJ-ENV-ALE-LAY-0000
-00201 Revision: 06

Design Model Date: 30/10/2026

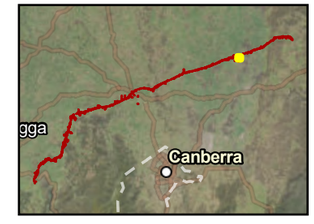

HumeLink East

acciona | GENUS

0 70 140 280 m

GDA2020 MGA Zone 55

Scale: 1:7,000

Date Exported:
30/10/2026



HumeLink East
Final Layout Plans
Work Pack 5 , Stage B
Total, Easement and Hazard Tree Clearing Zones

Legend

- Assessed Transmission Tower Locations
- Final Transmission Tower Locations
- Final Transmission Line
- Project Construction Boundary
- Final Vegetation Impact Area/ Construction Area
- Subject to Consistency Assessment
- Buffer for Micrositing
- Brake and Winch
- Assessed Single-Use Access Tracks
- Hazard Tree Zone
- Easement Clearing Zone

Document #:
HLE-AGJ-ENV-ALE-LAY-0000
-00201 Revision: 06

Design Model Date: 30/10/2026

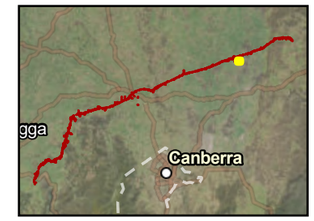

HumeLink East

acciona | GENUS

0 70 140 280 m

GDA2020 MGA Zone 55

Scale: 1:7,000

Date Exported:
30/10/2026

HumeLink East
Final Layout Plans
Work Pack 5 , Stage B
Total, Easement and Hazard Tree Clearing Zones

Legend

- Assessed Transmission Tower Locations
- Final Transmission Tower Locations
- Final Transmission Line
- Project Construction Boundary
- Final Vegetation Impact Area/ Construction Area
- Subject to Consistency Assessment
- Buffer for Micrositing
- Brake and Winch
- Assessed Single-Use Access Tracks
- Hazard Tree Zone
- Easement Clearing Zone

Document #:
HLE-AGJ-ENV-ALE-LAY-0000
-00201 Revision: 06

Design Model Date: 30/10/2026

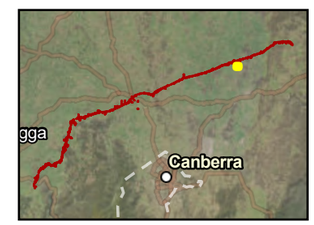

HumeLink East

acciona | GENUS

0 70 140 280 m

GDA2020 MGA Zone 55

Scale: 1:7,000

Date Exported:
30/10/2026



HumeLink East
Final Layout Plans
Work Pack 5 , Stage B
Total, Easement and Hazard Tree Clearing Zones

Legend

- Sensitive Receivers
- Assessed Transmission Tower Locations
- Final Transmission Tower Locations
- Final Transmission Line
- Project Construction Boundary
- Assessed Vegetation Impact Area
- Final Vegetation Impact Area/ Construction Area
- Subject to Consistency Assessment
- Buffer for Micrositing
- Brake and Winch
- Assessed Single-Use Access Tracks
- Hazard Tree Zone
- Easement Clearing Zone

Document #:
HLE-AGJ-ENV-ALE-LAY-0000
-00201 Revision: 06

Design Model Date: 30/10/2026

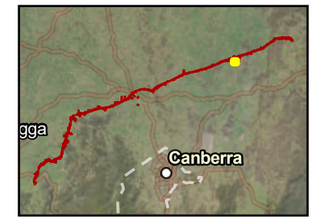

HumeLink East

acciona | GENUS

0 70 140 280 m

GDA2020 MGA Zone 55

Scale: 1:7,000

Date Exported:
30/10/2026



HumeLink East
Final Layout Plans
Work Pack 5 , Stage B
Total, Easement and Hazard Tree Clearing Zones

Legend

- Sensitive Receivers
- Assessed Transmission Tower Locations
- Final Transmission Tower Locations
- Assessed Transmission Line
- Final Transmission Line
- Project Construction Boundary
- Assessed Vegetation Impact Area
- Final Vegetation Impact Area/ Construction Area
- Subject to Consistency Assessment
- Buffer for Micrositing
- Brake and Winch
- Assessed Single-Use Access Tracks
- Hazard Tree Zone
- Easement Clearing Zone
- Hurdles

EIS Approved Clearing

- ECZ
- TCZ

Document #:
HLE-AGJ-ENV-ALE-LAY-0000
-00201 Revision: 06

Design Model Date: 30/10/2026

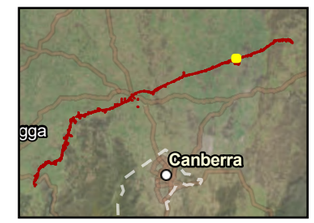

HumeLink East

acciona | GENUS

0 70 140 280 m

GDA2020 MGA Zone 55

Scale: 1:7,000

Date Exported:
30/10/2026

HumeLink East
Final Layout Plans
Work Pack 5 , Stage B
Total, Easement and Hazard Tree Clearing Zones

Legend

- Sensitive Receivers
- Assessed Transmission Tower Locations
- Final Transmission Tower Locations
- Assessed Transmission Line
- Final Transmission Line
- Project Construction Boundary
- Assessed Vegetation Impact Area
- Final Vegetation Impact Area/ Construction Area
- Subject to Consistency Assessment
- Buffer for Micrositing
- Brake and Winch
- Assessed Single-Use Access Tracks
- Hazard Tree Zone
- Easement Clearing Zone
- Hurdles

EIS Approved Clearing

- ECZ
- HTZ
- TCZ

T14
T19
T15
T16
T11
T8
T53
T17

5C1/5C2-089
5C1/5C2-090
5C1/5C2-091
5C1/5C2-092
5C1/5C2-094

Document #:
HLE-AGJ-ENV-ALE-LAY-0000
-00201 Revision: 06

Design Model Date: 30/10/2026

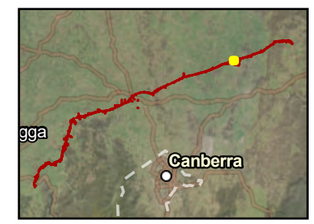

HumeLink East

acciona | GENUS

0 70 140 280 m

GDA2020 MGA Zone 55

Scale: 1:7,000

Date Exported:
30/10/2026

HumeLink East
Final Layout Plans
Work Pack 5 , Stage B
Total, Easement and Hazard Tree Clearing Zones

Legend

- Assessed Transmission Tower Locations
- Final Transmission Tower Locations
- Assessed Transmission Line
- Final Transmission Line
- Project Construction Boundary
- Assessed Vegetation Impact Area
- Final Vegetation Impact Area/ Construction Area
- Subject to Consistency Assessment
- Buffer for Micrositing
- Brake and Winch
- Assessed Single-Use Access Tracks
- Hazard Tree Zone
- Easement Clearing Zone

EIS Approved Clearing

- TCZ

5C1/5C2-100
5C1/5C2-098
5C1/5C2-097
5C1/5C2-096
5C1/5C2-095
5C1/5C2-094

Document #:
HLE-AGJ-ENV-ALE-LAY-0000
-00201 Revision: 06

Design Model Date: 30/10/2026

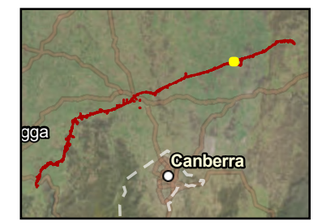

HumeLink East

acciona | GENUS

0 70 140 280 m

GDA2020 MGA Zone 55

Scale: 1:7,000

Date Exported:
30/10/2026

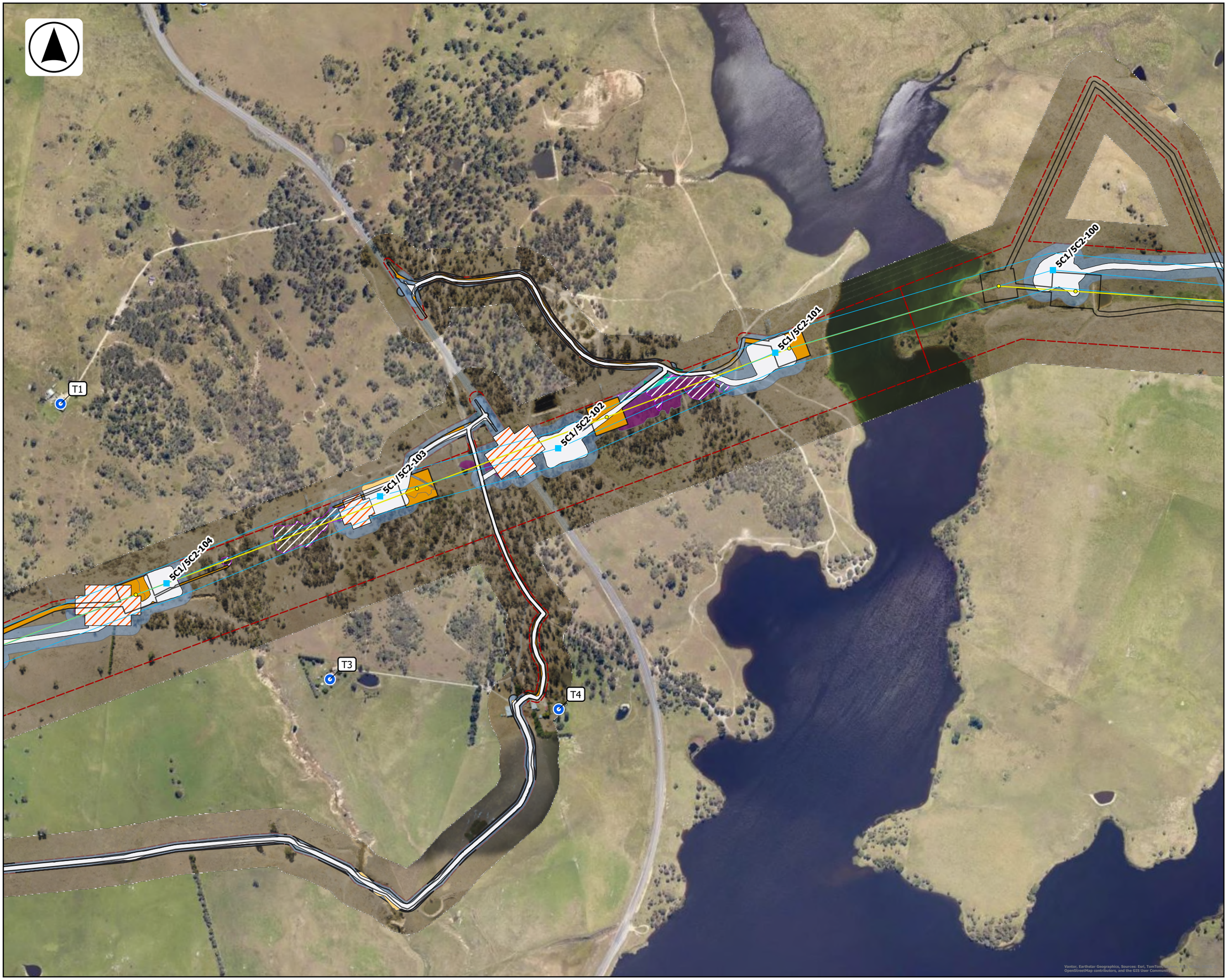

HumeLink East
Final Layout Plans
Work Pack 6 , Stage B
Total, Easement and Hazard Tree Clearing Zones

Legend

- Sensitive Receivers
- Assessed Transmission Tower Locations
- Final Transmission Tower Locations
- Assessed Transmission Line
- Final Transmission Line
- Project Construction Boundary
- Assessed Vegetation Impact Area
- Final Vegetation Impact Area/ Construction Area
- Subject to Consistency Assessment
- Buffer for Micrositing
- Brake and Winch
- Assessed Single-Use Access Tracks
- Hazard Tree Zone
- Easement Clearing Zone
- Hurdles

EIS Approved Clearing

- ECZ
- HTZ
- TCZ

Document #:
HLE-AGJ-ENV-ALE-LAY-0000
-00201 Revision: 06

Design Model Date: 30/10/2026

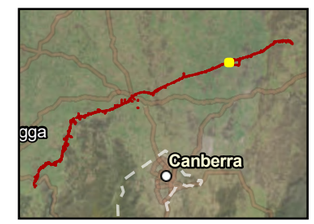

HumeLink East

acciona | GENUS

0 70 140 280 m

GDA2020 MGA Zone 55

Scale: 1:7,000

Date Exported:
30/10/2026



HumeLink East
Final Layout Plans
Work Pack 6 , Stage B
Total, Easement and Hazard Tree Clearing Zones

Legend

- Sensitive Receivers
- Assessed Transmission Tower Locations
- Final Transmission Tower Locations
- Assessed Transmission Line
- Final Transmission Line
- Project Construction Boundary
- Assessed Vegetation Impact Area
- Final Vegetation Impact Area/ Construction Area
- Subject to Consistency Assessment
- Buffer for Micrositing
- Brake and Winch
- Easement Clearing Zone
- Hurdles

EIS Approved Clearing

- ECZ
- TCZ

Document #:
HLE-AGJ-ENV-ALE-LAY-0000
-00201 Revision: 06

Design Model Date: 30/10/2026

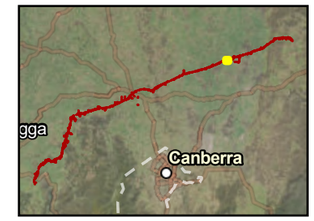

HumeLink East

acciona | GENUS

0 70 140 280 m

GDA2020 MGA Zone 55

Scale: 1:7,000

Date Exported: 30/10/2026

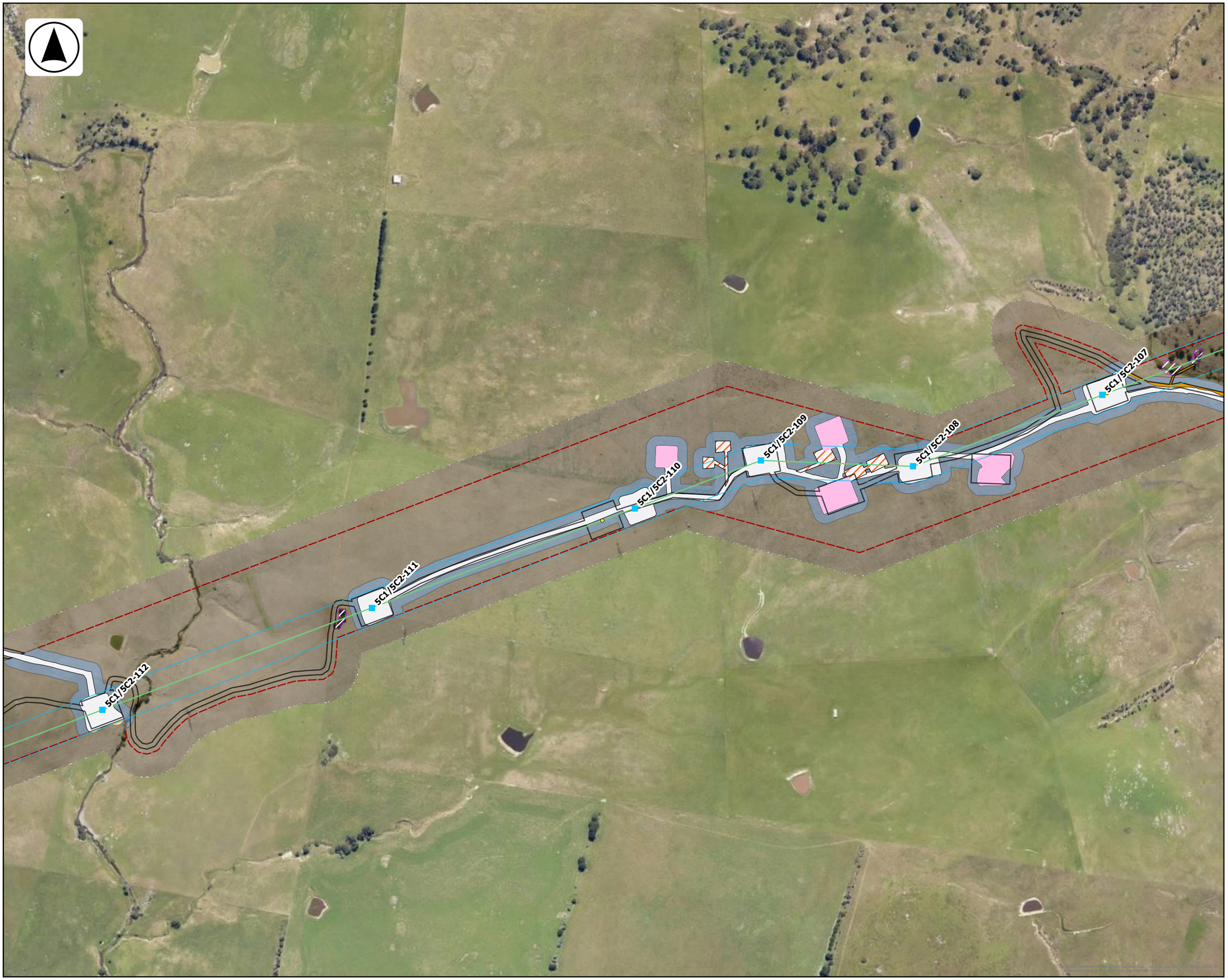

HumeLink East
Final Layout Plans
Work Pack 6 , Stage B
Total, Easement and Hazard Tree Clearing Zones

Legend

- Assessed Transmission Tower Locations
- Final Transmission Tower Locations
- Assessed Transmission Line
- Final Transmission Line
- Project Construction Boundary
- Assessed Vegetation Impact Area
- Final Vegetation Impact Area/ Construction Area
- Subject to Consistency Assessment
- Buffer for Micrositing
- Brake and Winch
- Hurdles

EIS Approved Clearing

- ECZ
- TCZ

Document #:
HLE-AGJ-ENV-ALE-LAY-0000
-00201 Revision: 06

Design Model Date: 30/10/2026

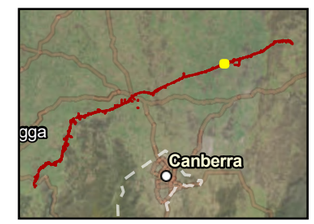

HumeLink East

acciona | GENUS

0 70 140 280 m

GDA2020 MGA Zone 55

Scale: 1:7,000

Date Exported: 30/10/2026



HumeLink East
Final Layout Plans
Work Pack 6 , Stage B
Total, Easement and Hazard Tree Clearing Zones

Legend

- Sensitive Receivers
- Assessed Transmission Tower Locations
- Final Transmission Tower Locations
- Assessed Transmission Line
- Final Transmission Line
- Project Construction Boundary
- Assessed Vegetation Impact Area
- Final Vegetation Impact Area/ Construction Area
- Subject to Consistency Assessment
- Buffer for Micrositing
- Brake and Winch
- Assessed Single-Use Access Tracks
- Hazard Tree Zone
- Easement Clearing Zone
- Hurdles

EIS Approved Clearing

- ECZ
- TCZ

Document #:
HLE-AGJ-ENV-ALE-LAY-0000
-00201 Revision: 06

Design Model Date: 30/10/2026

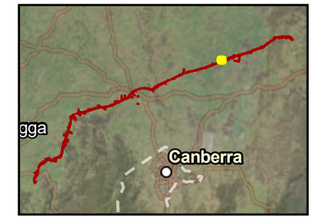

HumeLink East

acciona | GENUS

0 70 140 280 m

GDA2020 MGA Zone 55

Scale: 1:7,000

Date Exported:
30/10/2026

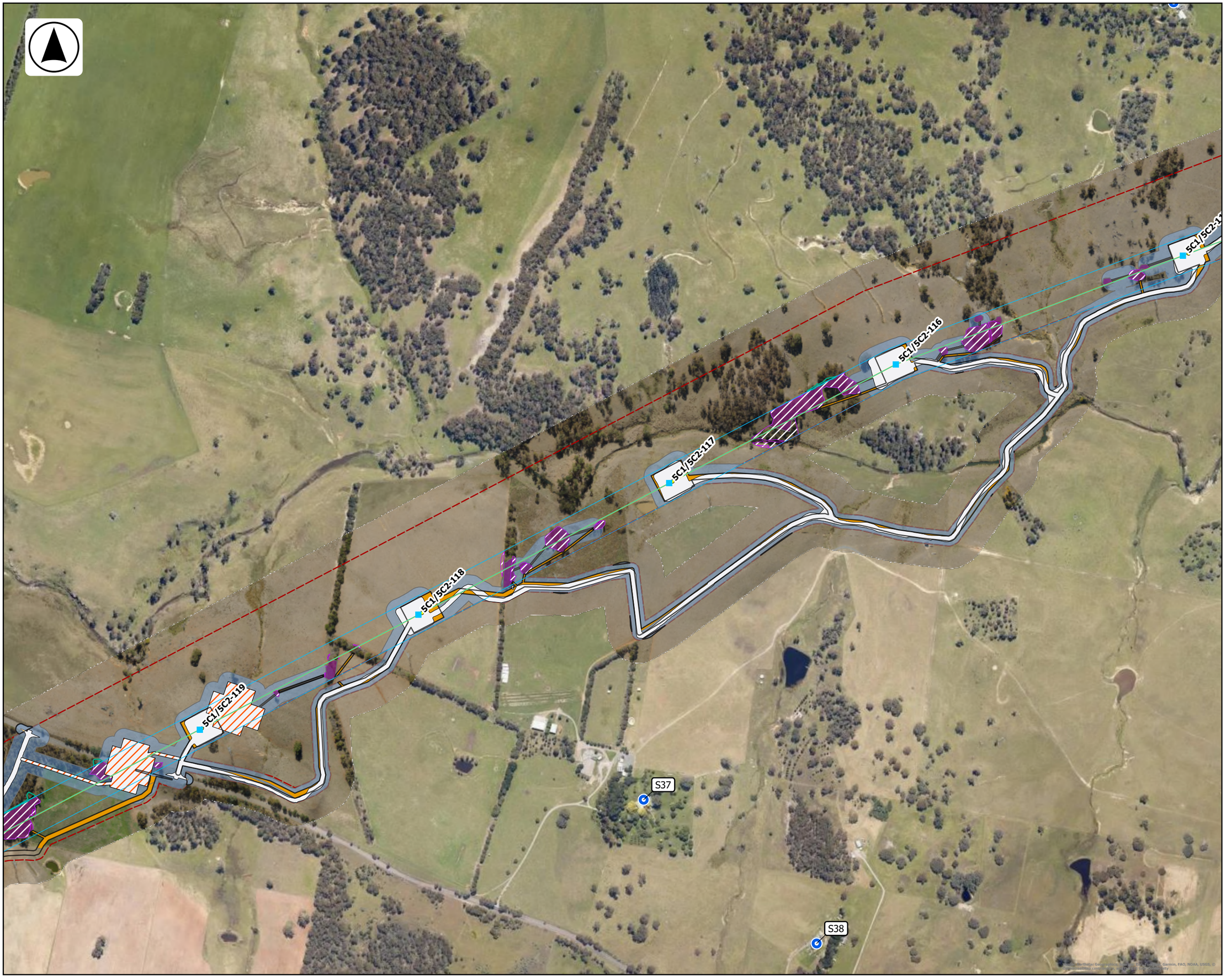

HumeLink East
Final Layout Plans
Work Pack 6 , Stage B
Total, Easement and Hazard Tree Clearing Zones

Legend

- Sensitive Receivers
- Assessed Transmission Tower Locations
- Final Transmission Tower Locations
- Assessed Transmission Line
- Final Transmission Line
- Project Construction Boundary
- Assessed Vegetation Impact Area
- Final Vegetation Impact Area/ Construction Area
- Subject to Consistency Assessment
- Buffer for Micrositing
- Brake and Winch
- Assessed Single-Use Access Tracks
- Hazard Tree Zone
- Easement Clearing Zone
- Hurdles

EIS Approved Clearing

- ECZ
- HTZ
- TCZ

Document #:
HLE-AGJ-ENV-ALE-LAY-0000
-00201 Revision: 06

Design Model Date: 30/10/2026

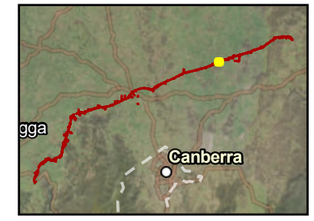

HumeLink East

acciona | GENUS

0 70 140 280 m

GDA2020 MGA Zone 55

Scale: 1:7,000

Date Exported:
30/10/2026



HumeLink East
Final Layout Plans
Work Pack 6 , Stage B
Total, Easement and Hazard Tree Clearing Zones

Legend

- Sensitive Receivers
- Assessed Transmission Tower Locations
- Final Transmission Tower Locations
- Assessed Transmission Line
- Final Transmission Line
- Project Construction Boundary
- Assessed Vegetation Impact Area
- Final Vegetation Impact Area/ Construction Area
- Subject to Consistency Assessment
- Buffer for Micrositing
- Brake and Winch
- Assessed Single-Use Access Tracks
- Hazard Tree Zone
- Easement Clearing Zone
- Hurdles

EIS Approved Clearing

- ECZ
- HTZ
- TCZ

Document #:
HLE-AGJ-ENV-ALE-LAY-0000
-00201 Revision: 06

Design Model Date: 30/10/2026

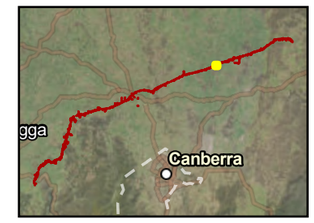

HumeLink East

acciona | GENUS

0 70 140 280 m

GDA2020 MGA Zone 55

Scale: 1:7,000

Date Exported:
30/10/2026



HumeLink East
Final Layout Plans
Work Pack 6 , Stage B
Total, Easement and Hazard Tree Clearing Zones

Legend

- Sensitive Receivers
- Assessed Transmission Tower Locations
- Final Transmission Tower Locations
- Assessed Transmission Line
- Final Transmission Line
- Project Construction Boundary
- Assessed Vegetation Impact Area
- Final Vegetation Impact Area/ Construction Area
- Subject to Consistency Assessment
- Buffer for Micrositing
- Underground Fibre Optic Cable
- Brake and Winch
- Assessed Single-Use Access Tracks
- Hazard Tree Zone
- Easement Clearing Zone
- Hurdles

EIS Approved Clearing

- ECZ
- HTZ
- TCZ

Document #:
HLE-AGJ-ENV-ALE-LAY-0000
-00201 Revision: 06

Design Model Date: 30/10/2026

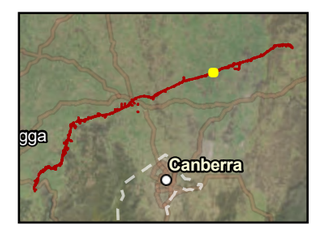

HumeLink East

acciona | GENUS

0 70 140 280 m

GDA2020 MGA Zone 55

Scale: 1:7,000

Date Exported:
30/10/2026